

Green Hill Solar Farm

EN010170

Environmental Statement

Appendix 22.1: Preliminary Geo- Environmental Risk Assessment

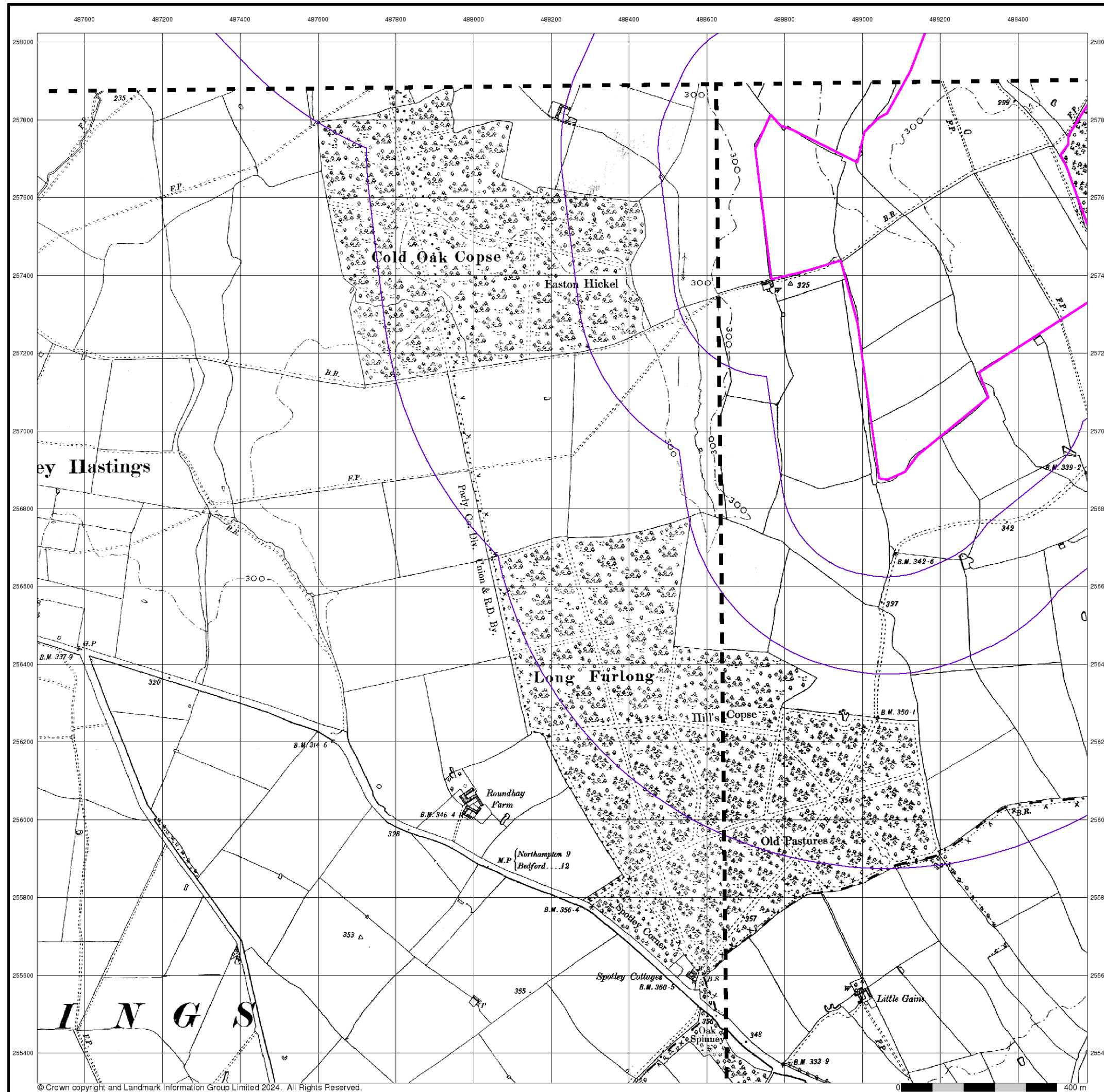
(Part 3 of 7)

Prepared by: Lucion

Date: May 2025

Document Reference: APP/GH6.3.22.1

APFP Regulation 5(2)(a)



© Crown copyright and Landmark Information Group Limited 2024. All Rights Reserved.



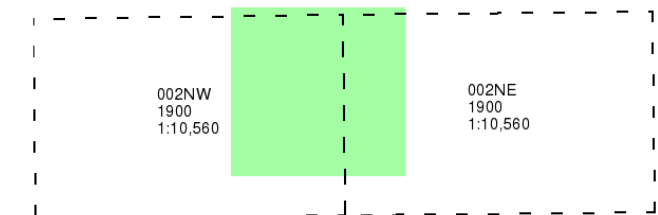
Buckinghamshire

Published 1900

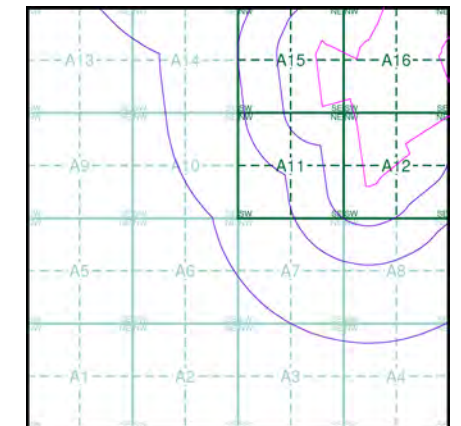
Source map scale - 1:10,560

The historical maps shown were reproduced from maps predominantly held at the scale adopted for England, Wales and Scotland in the 1840's. In 1854 the 1:2,500 scale was adopted for mapping urban areas; these maps were used to update the 1:10,560 maps. The published date given therefore is often some years later than the surveyed date. Before 1938, all OS maps were based on the Cassini Projection, with independent surveys of a single county or group of counties, giving rise to significant inaccuracies in outlying areas. In the late 1940's, a Provisional Edition was produced, which updated the 1:10,560 mapping from a number of sources. The maps appear unfinished - with all military camps and other strategic sites removed. These maps were initially overprinted with the National Grid. In 1970, the first 1:10,000 maps were produced using the Transverse Mercator Projection. The revision process continued until recently, with new editions appearing every 10 years or so for urban areas.

Map Name(s) and Date(s)



Historical Map - Slice A



Order Details

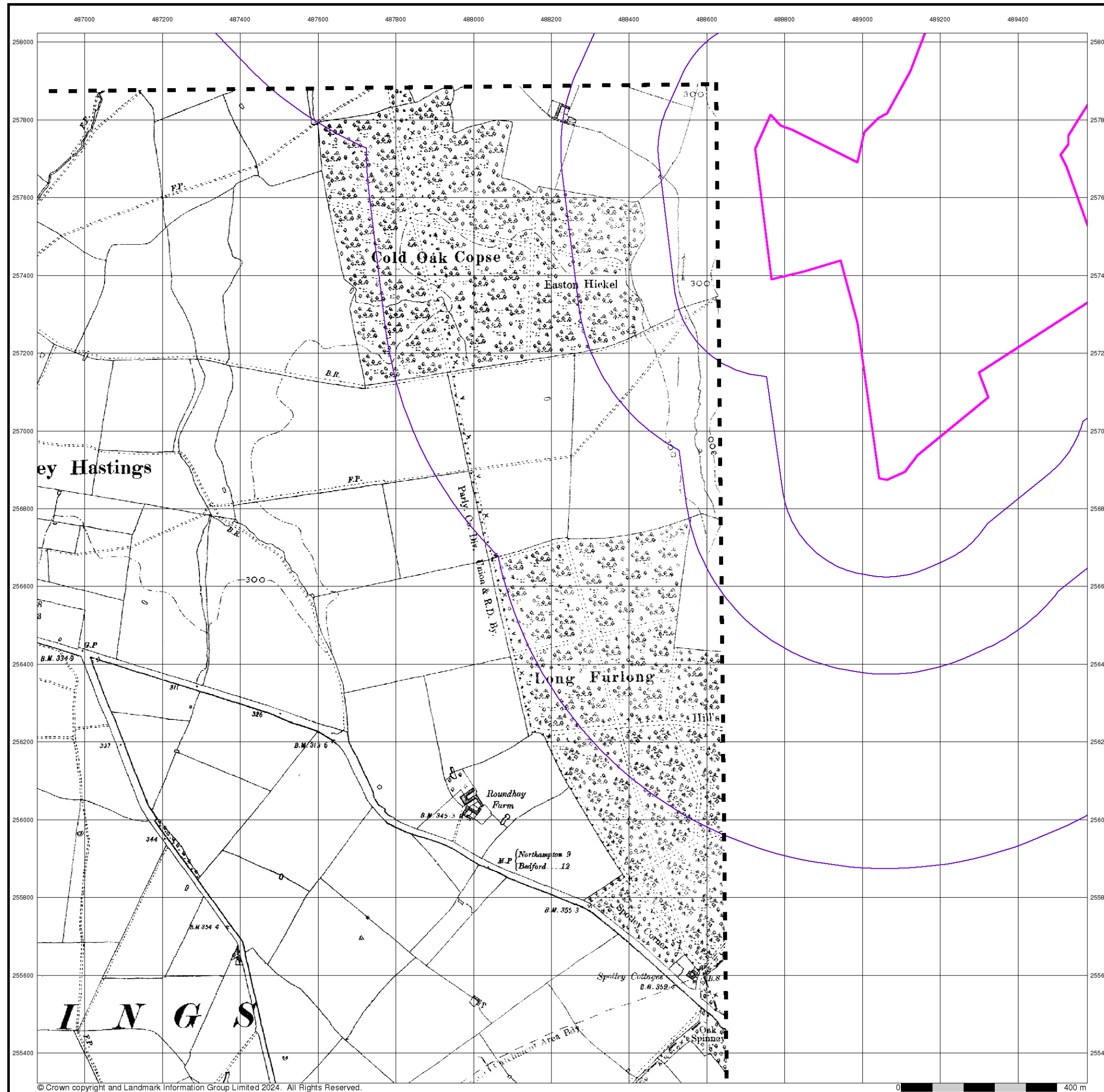
Order Number: 331729469_1_1
Customer Ref: 93791.580478
National Grid Reference: 488730, 257080
Slice: A
Site Area (Ha): 300.35
Search Buffer (m): 1000

Site Details

Grendon Solar Scheme



Tel: 0844 844 9952
Fax: 0844 844 9951
Web: [Redacted]



© Crown copyright and Landmark Information Group Limited 2024. All Rights Reserved.



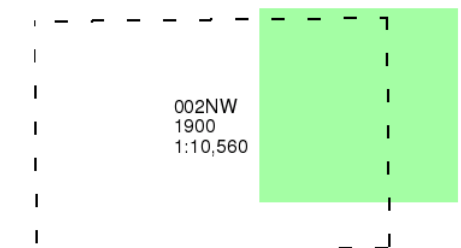
Buckinghamshire

Published 1900

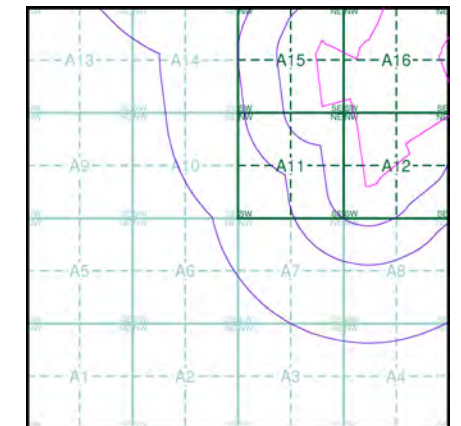
Source map scale - 1:10,560

The historical maps shown were reproduced from maps predominantly held at the scale adopted for England, Wales and Scotland in the 1840's. In 1854 the 1:2,500 scale was adopted for mapping urban areas; these maps were used to update the 1:10,560 maps. The published date given therefore is often some years later than the surveyed date. Before 1938, all OS maps were based on the Cassini Projection, with independent surveys of a single county or group of counties, giving rise to significant inaccuracies in outlying areas. In the late 1940's, a Provisional Edition was produced, which updated the 1:10,560 mapping from a number of sources. The maps appear unfinished - with all military camps and other strategic sites removed. These maps were initially overprinted with the National Grid. In 1970, the first 1:10,000 maps were produced using the Transverse Mercator Projection. The revision process continued until recently, with new editions appearing every 10 years or so for urban areas.

Map Name(s) and Date(s)



Historical Map - Slice A



Order Details

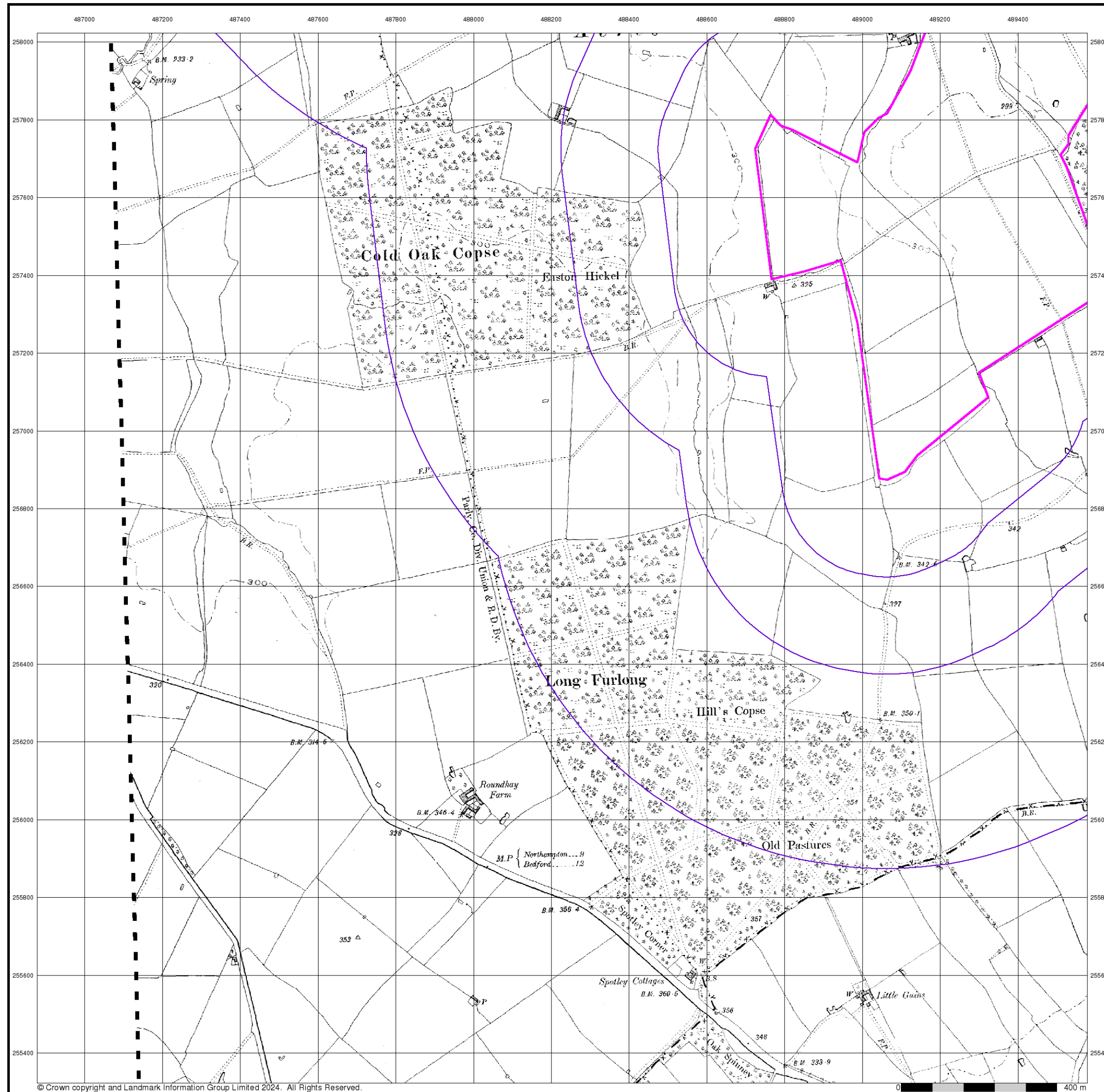
Order Number: 331729469_1_1
Customer Ref: 93791.580478
National Grid Reference: 488730, 257080
Slice: A
Site Area (Ha): 300.35
Search Buffer (m): 1000

Site Details

Grendon Solar Scheme



Tel: 0844 844 9952
Fax: 0844 844 9951
Web: [Redacted]



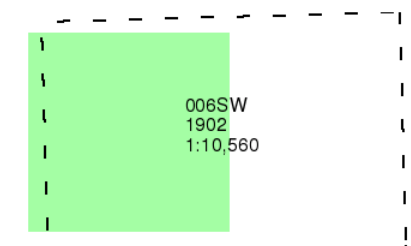
Bedfordshire

Published 1902

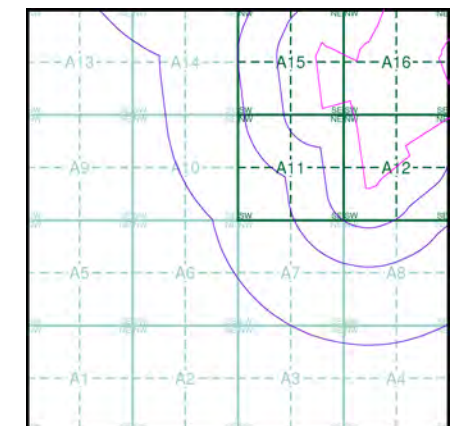
Source map scale - 1:10,560

The historical maps shown were reproduced from maps predominantly held at the scale adopted for England, Wales and Scotland in the 1840's. In 1854 the 1:2,500 scale was adopted for mapping urban areas; these maps were used to update the 1:10,560 maps. The published date given therefore is often some years later than the surveyed date. Before 1938, all OS maps were based on the Cassini Projection, with independent surveys of a single county or group of counties, giving rise to significant inaccuracies in outlying areas. In the late 1940's, a Provisional Edition was produced, which updated the 1:10,560 mapping from a number of sources. The maps appear unfinished - with all military camps and other strategic sites removed. These maps were initially overprinted with the National Grid. In 1970, the first 1:10,000 maps were produced using the Transverse Mercator Projection. The revision process continued until recently, with new editions appearing every 10 years or so for urban areas.

Map Name(s) and Date(s)



Historical Map - Slice A



Order Details

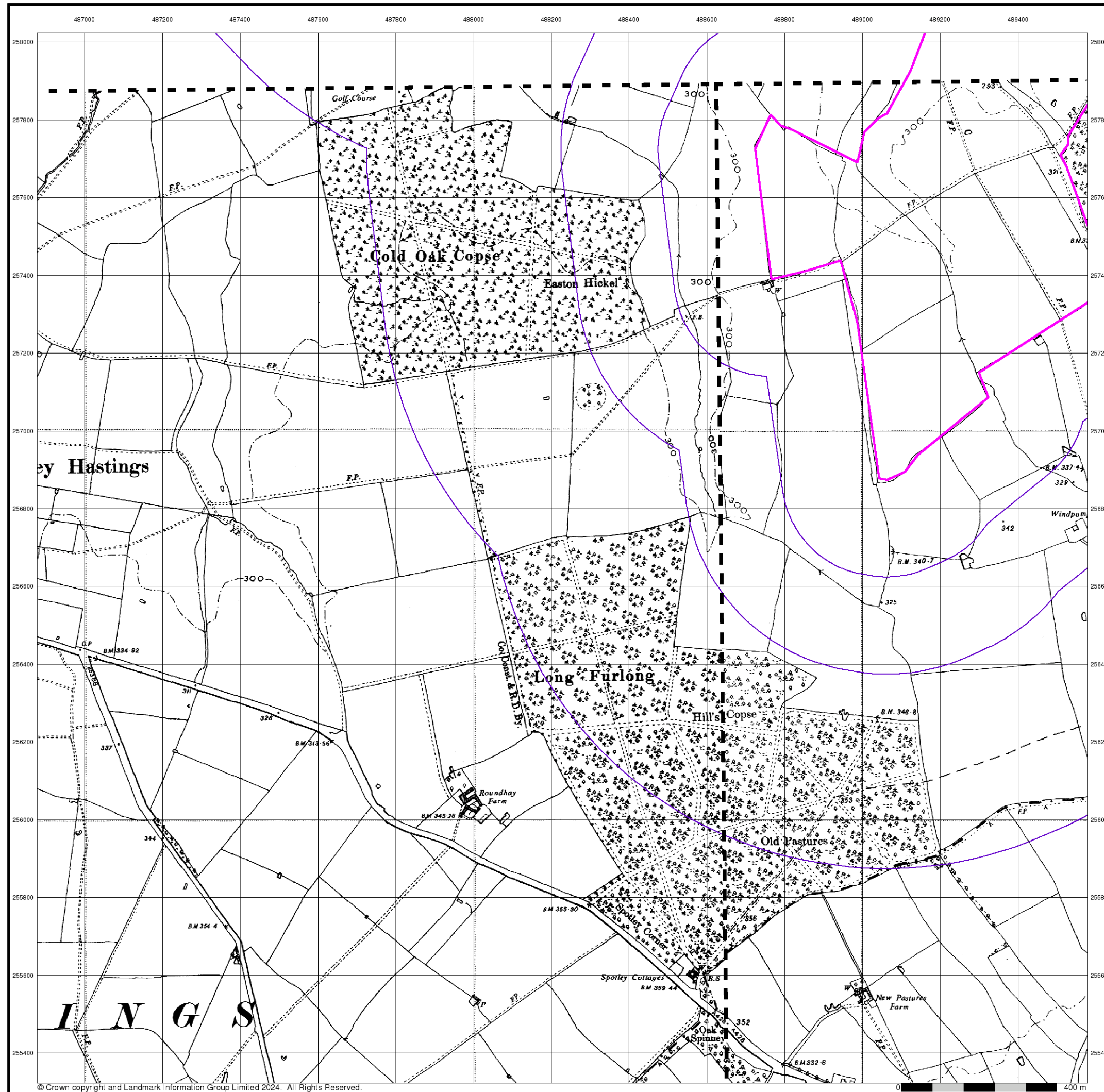
Order Number: 331729469_1_1
Customer Ref: 93791.580478
National Grid Reference: 488730, 257080
Slice: A
Site Area (Ha): 300.35
Search Buffer (m): 1000

Site Details

Grendon Solar Scheme



Tel: 0844 844 9952
Fax: 0844 844 9951
Web: [Redacted]



© Crown copyright and Landmark Information Group Limited 2024. All Rights Reserved.



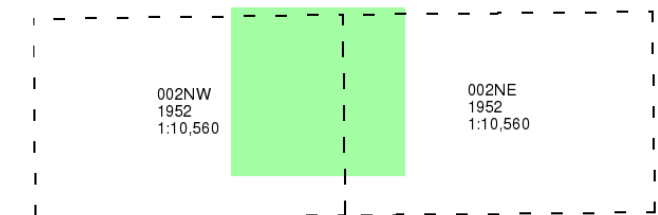
Buckinghamshire

Published 1952

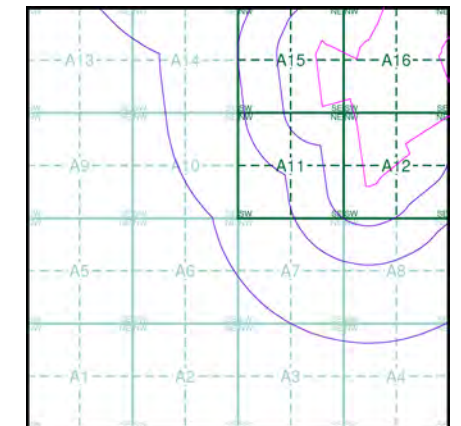
Source map scale - 1:10,560

The historical maps shown were reproduced from maps predominantly held at the scale adopted for England, Wales and Scotland in the 1840's. In 1854 the 1:2,500 scale was adopted for mapping urban areas; these maps were used to update the 1:10,560 maps. The published date given therefore is often some years later than the surveyed date. Before 1938, all OS maps were based on the Cassini Projection, with independent surveys of a single county or group of counties, giving rise to significant inaccuracies in outlying areas. In the late 1940's, a Provisional Edition was produced, which updated the 1:10,560 mapping from a number of sources. The maps appear unfinished - with all military camps and other strategic sites removed. These maps were initially overprinted with the National Grid. In 1970, the first 1:10,000 maps were produced using the Transverse Mercator Projection. The revision process continued until recently, with new editions appearing every 10 years or so for urban areas.

Map Name(s) and Date(s)



Historical Map - Slice A



Order Details

Order Number: 331729469_1_1
Customer Ref: 93791.580478
National Grid Reference: 488730, 257080
Slice: A
Site Area (Ha): 300.35
Search Buffer (m): 1000

Site Details

Grendon Solar Scheme



Tel: 0844 844 9952
Fax: 0844 844 9951
Web: [Redacted]



© Crown copyright and Landmark Information Group Limited 2024. All Rights Reserved.



Northamptonshire

Published 1952

Source map scale - 1:10,560

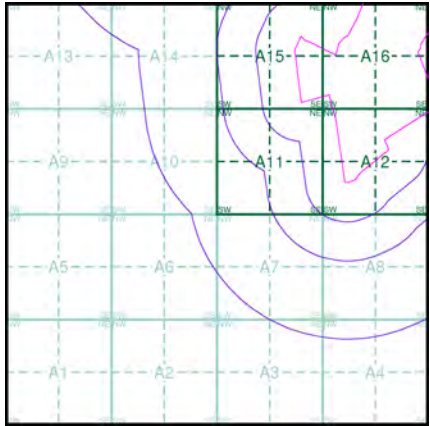
The historical maps shown were reproduced from maps predominantly held at the scale adopted for England, Wales and Scotland in the 1840's. In 1854 the 1:2,500 scale was adopted for mapping urban areas; these maps were used to update the 1:10,560 maps. The published date given therefore is often some years later than the surveyed date. Before 1938, all OS maps were based on the Cassini Projection, with independent surveys of a single county or group of counties, giving rise to significant inaccuracies in outlying areas. In the late 1940's, a Provisional Edition was produced, which updated the 1:10,560 mapping from a number of sources. The maps appear unfinished - with all military camps and other strategic sites removed. These maps were initially overprinted with the National Grid. In 1970, the first 1:10,000 maps were produced using the Transverse Mercator Projection. The revision process continued until recently, with new editions appearing every 10 years or so for urban areas.

Map Name(s) and Date(s)

046SW 1952 1:10,560	046SE 1952 1:10,560
---------------------------	---------------------------



Historical Map - Slice A



Order Details

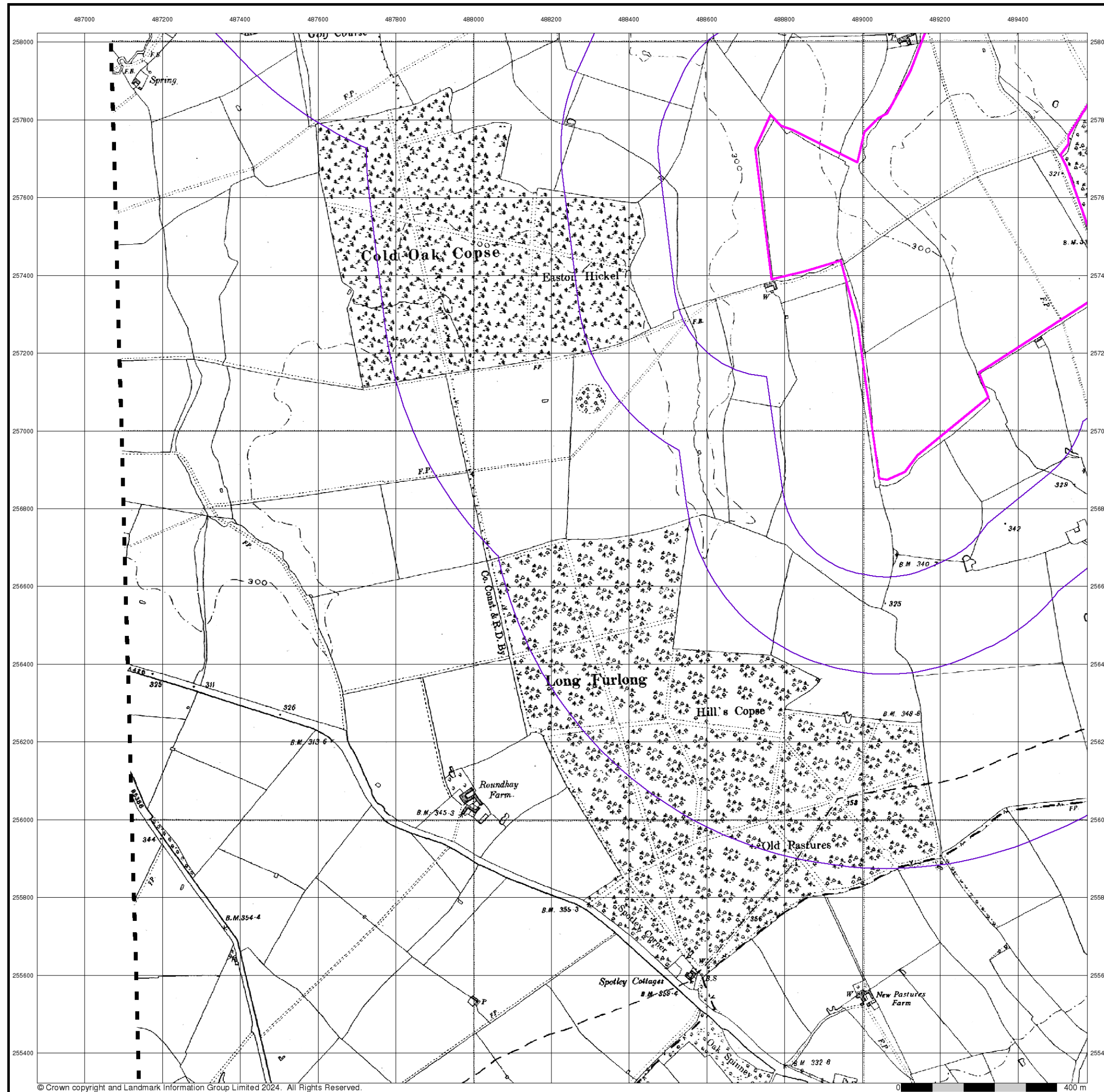
Order Number: 331729469_1_1
Customer Ref: 93791.580478
National Grid Reference: 488730, 257080
Slice: A
Site Area (Ha): 300.35
Search Buffer (m): 1000

Site Details

Grendon Solar Scheme



Tel: 0844 844 9952
Fax: 0844 844 9951
Web: [Redacted]



© Crown copyright and Landmark Information Group Limited 2024. All Rights Reserved.



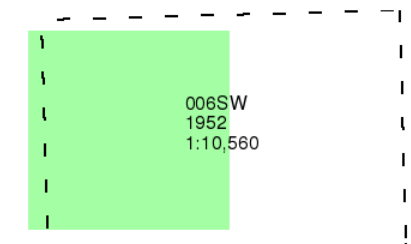
Bedfordshire

Published 1952

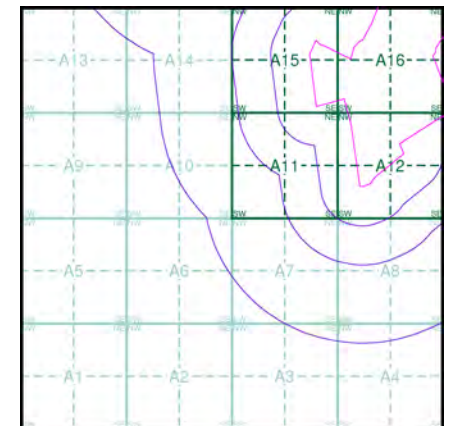
Source map scale - 1:10,560

The historical maps shown were reproduced from maps predominantly held at the scale adopted for England, Wales and Scotland in the 1840's. In 1854 the 1:2,500 scale was adopted for mapping urban areas; these maps were used to update the 1:10,560 maps. The published date given therefore is often some years later than the surveyed date. Before 1938, all OS maps were based on the Cassini Projection, with independent surveys of a single county or group of counties, giving rise to significant inaccuracies in outlying areas. In the late 1940's, a Provisional Edition was produced, which updated the 1:10,560 mapping from a number of sources. The maps appear unfinished - with all military camps and other strategic sites removed. These maps were initially overprinted with the National Grid. In 1970, the first 1:10,000 maps were produced using the Transverse Mercator Projection. The revision process continued until recently, with new editions appearing every 10 years or so for urban areas.

Map Name(s) and Date(s)



Historical Map - Slice A



Order Details

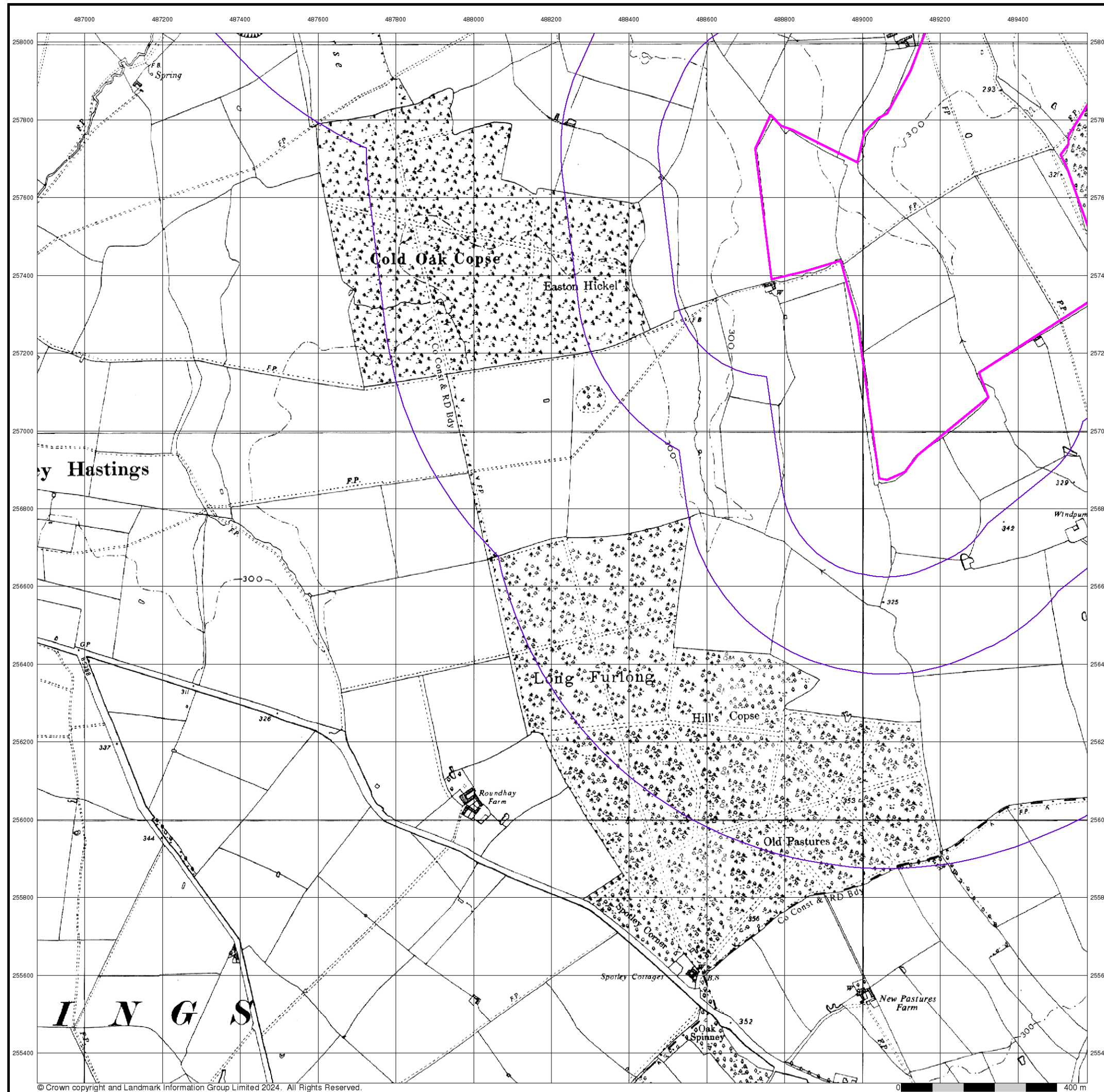
Order Number: 331729469_1_1
Customer Ref: 93791.580478
National Grid Reference: 488730, 257080
Slice: A
Site Area (Ha): 300.35
Search Buffer (m): 1000

Site Details

Grendon Solar Scheme



Tel: 0844 844 9952
Fax: 0844 844 9951
Web: [Redacted]



© Crown copyright and Landmark Information Group Limited 2024. All Rights Reserved.



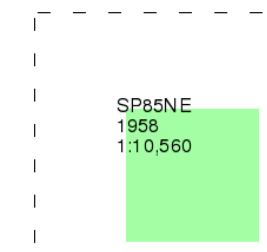
Ordnance Survey Plan

Published 1958

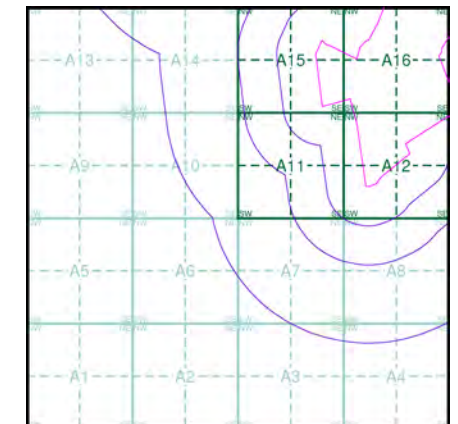
Source map scale - 1:10,000

The historical maps shown were reproduced from maps predominantly held at the scale adopted for England, Wales and Scotland in the 1840's. In 1854 the 1:2,500 scale was adopted for mapping urban areas; these maps were used to update the 1:10,560 maps. The published date given therefore is often some years later than the surveyed date. Before 1938, all OS maps were based on the Cassini Projection, with independent surveys of a single county or group of counties, giving rise to significant inaccuracies in outlying areas. In the late 1940's, a Provisional Edition was produced, which updated the 1:10,560 mapping from a number of sources. The maps appear unfinished - with all military camps and other strategic sites removed. These maps were initially overprinted with the National Grid. In 1970, the first 1:10,000 maps were produced using the Transverse Mercator Projection. The revision process continued until recently, with new editions appearing every 10 years or so for urban areas.

Map Name(s) and Date(s)



Historical Map - Slice A



Order Details

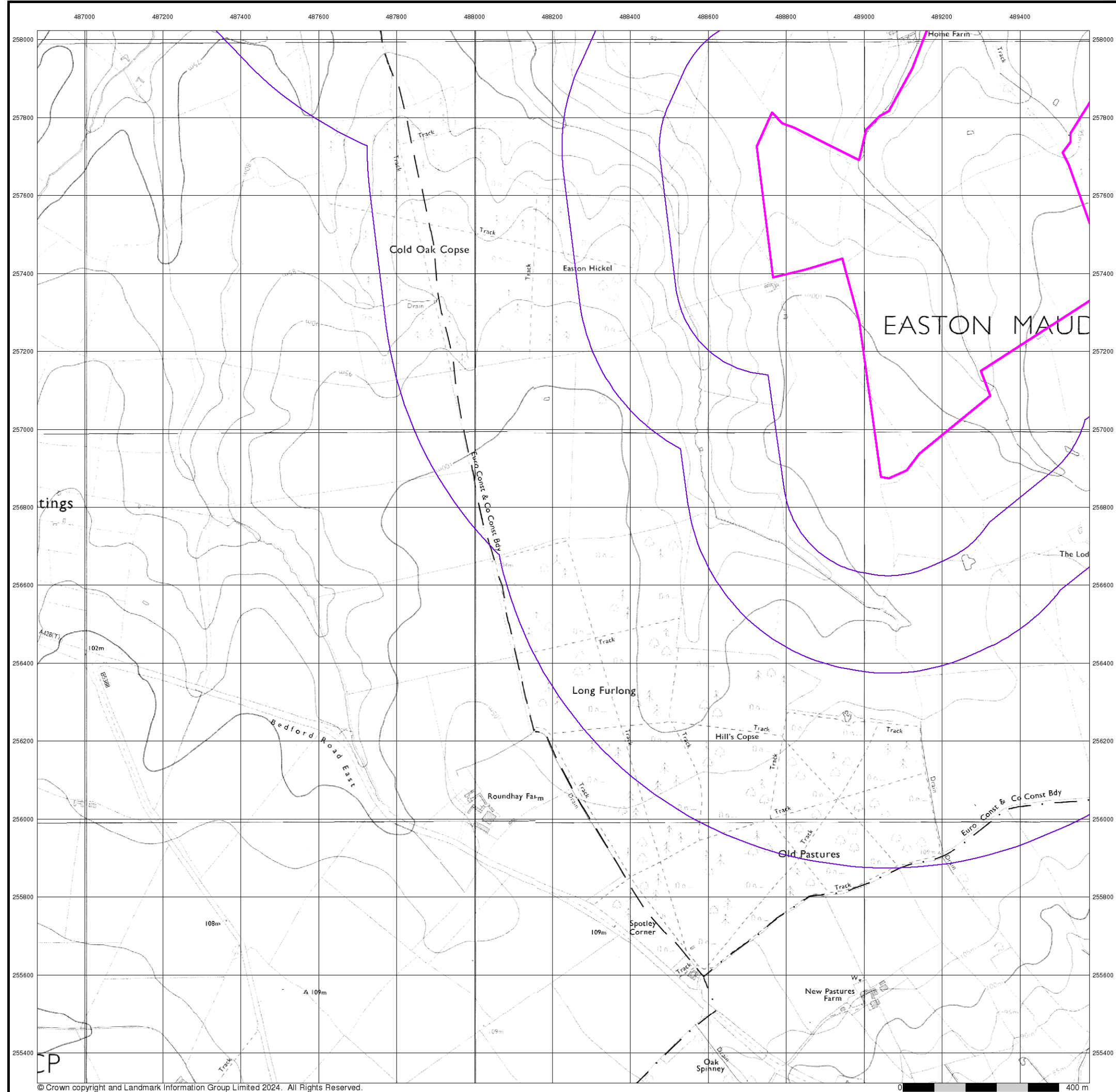
Order Number: 331729469_1_1
Customer Ref: 93791.580478
National Grid Reference: 488730, 257080
Slice: A
Site Area (Ha): 300.35
Search Buffer (m): 1000

Site Details

Grendon Solar Scheme



Tel: 0844 844 9952
Fax: 0844 844 9951
Web: [Redacted]



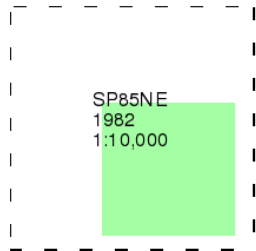
© Crown copyright and Landmark Information Group Limited 2024. All Rights Reserved.



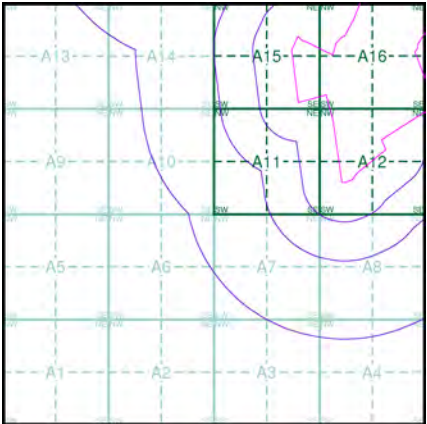
Ordnance Survey Plan
Published 1982
Source map scale - 1:10,000

The historical maps shown were reproduced from maps predominantly held at the scale adopted for England, Wales and Scotland in the 1840's. In 1854 the 1:2,500 scale was adopted for mapping urban areas; these maps were used to update the 1:10,560 maps. The published date given therefore is often some years later than the surveyed date. Before 1938, all OS maps were based on the Cassini Projection, with independent surveys of a single county or group of counties, giving rise to significant inaccuracies in outlying areas. In the late 1940's, a Provisional Edition was produced, which updated the 1:10,560 mapping from a number of sources. The maps appear unfinished - with all military camps and other strategic sites removed. These maps were initially overprinted with the National Grid. In 1970, the first 1:10,000 maps were produced using the Transverse Mercator Projection. The revision process continued until recently, with new editions appearing every 10 years or so for urban areas.

Map Name(s) and Date(s)



Historical Map - Slice A



Order Details

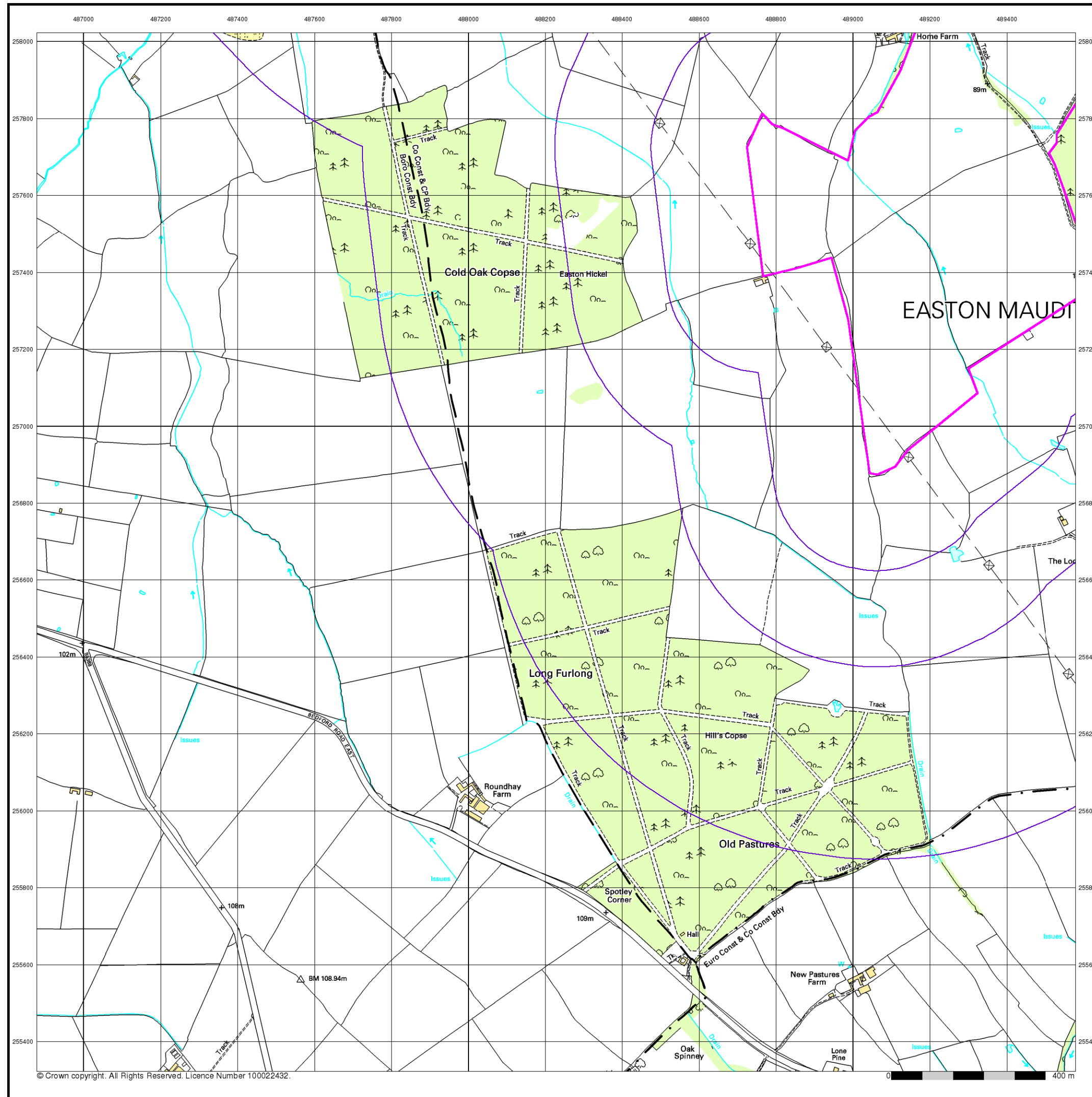
Order Number: 331729469_1_1
Customer Ref: 93791.580478
National Grid Reference: 488730, 257080
Slice: A
Site Area (Ha): 300.35
Search Buffer (m): 1000

Site Details

Grendon Solar Scheme



Tel: 0844 844 9952
Fax: 0844 844 9951
Web: [Redacted]



© Crown copyright. All Rights Reserved. Licence Number 100022432.



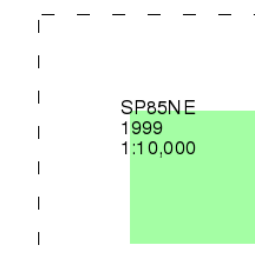
10k Raster Mapping

Published 1999

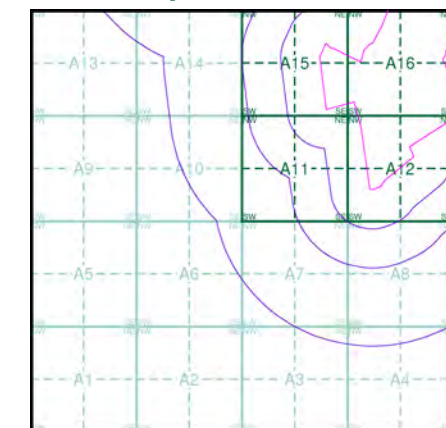
Source map scale - 1:10,000

The historical maps shown were produced from the Ordnance Survey's 1:10,000 colour raster mapping. These maps are derived from Landplan which replaced the old 1:10,000 maps originally published in 1970. The data is highly detailed showing buildings, fences and field boundaries as well as all roads, tracks and paths. Road names are also included together with the relevant road number and classification. Boundary information depiction includes county, unitary authority, district, civil parish and constituency.

Map Name(s) and Date(s)



Historical Map - Slice A



Order Details

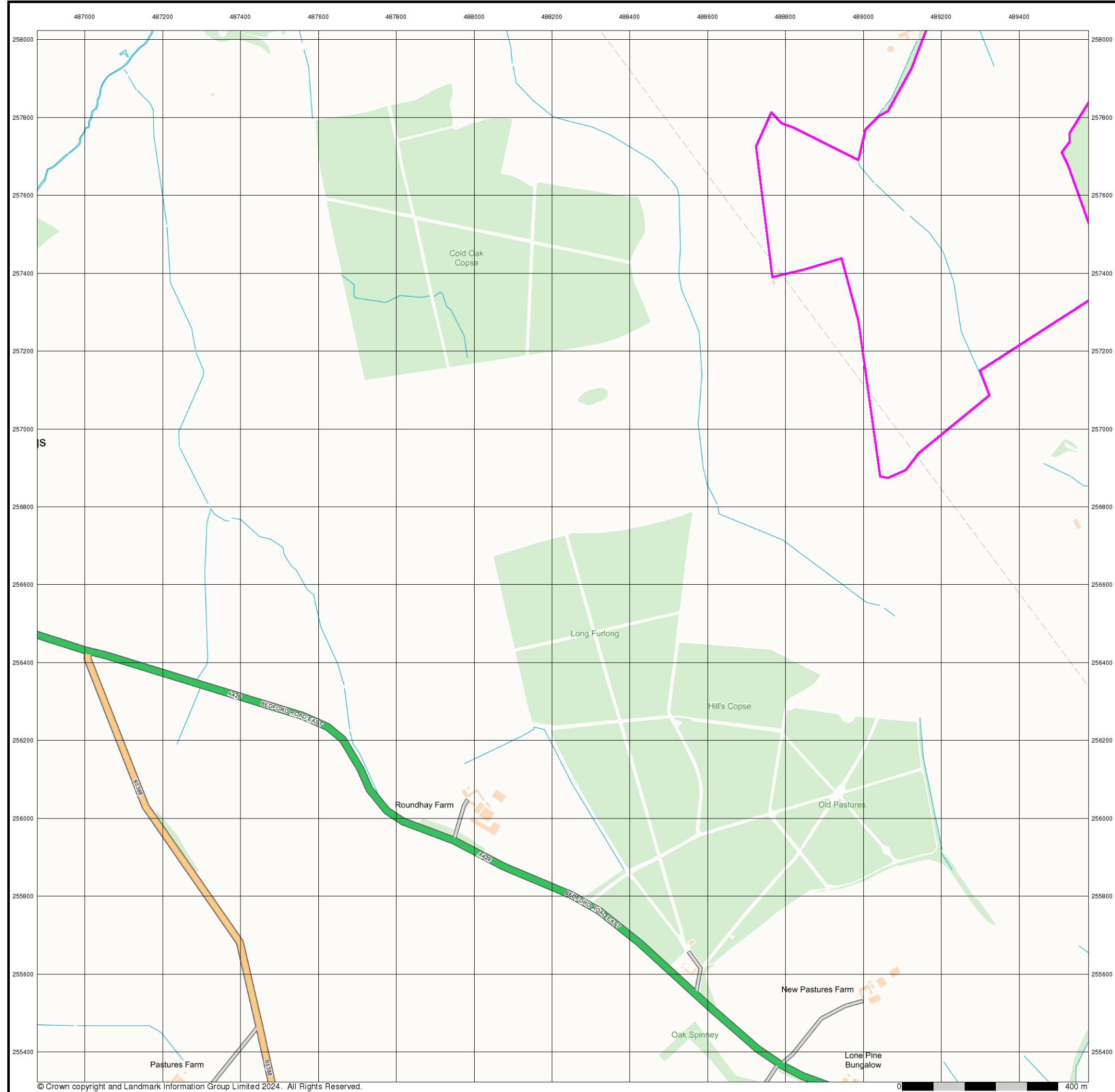
Order Number: 331729469_1_1
Customer Ref: 93791.580478
National Grid Reference: 488730, 257080
Slice: A
Site Area (Ha): 300.35
Search Buffer (m): 1000

Site Details

Grendon Solar Scheme




Tel: 0844 844 9952
Fax: 0844 844 9951
Web: [Redacted]



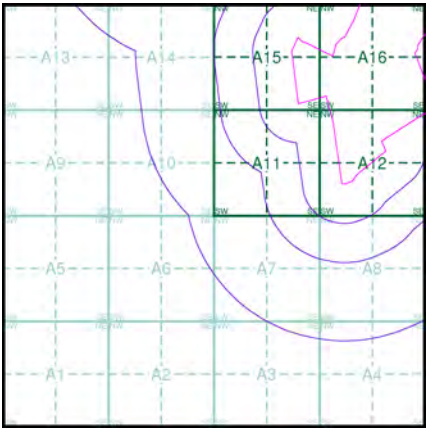
Street View
Published 2024
Source map scale - 1:10,000

Street View is a street-level map for the whole of Great Britain produced by the Ordnance Survey. These maps are provided at a nominal scale of 1:10,000

Map Name(s) and Date(s)



Street View Map - Slice A



Order Details

Order Number: 331729469_1_1
Customer Ref: 93791.580478
National Grid Reference: 488730, 257080
Slice: A
Site Area (Ha): 300.35
Search Buffer (m): 1000

Site Details

Grendon Solar Scheme



Tel: 0844 844 9952
Fax: 0844 844 9951
Web: [Redacted]

Historical Mapping Legends

Ordnance Survey County Series 1:10,560

	Gravel Pit		Sand Pit		Other Pits
	Quarry		Shingle		Orchard
	Osiers		Reeds		Marsh
	Mixed Wood		Deciduous		Brushwood
	Fir		Furze		Rough Pasture
	Arrow denotes flow of water		Trigonometrical Station		
	Site of Antiquities		Bench Mark		
	Pump, Guide Post, Signal Post		Well, Spring, Boundary Post		
	Surface Level				
	Sketched Contour		Instrumental Contour		
	Main Roads		Minor Roads		
	Sunken Road		Raised Road		
	Road over Railway		Railway over River		
	Railway over Road		Level Crossing		
	Road over River or Canal		Road over Stream		
	Road over Stream				
	County Boundary (Geographical)				
	County & Civil Parish Boundary				
	Administrative County & Civil Parish Boundary				
	County Borough Boundary (England)				
	County Burgh Boundary (Scotland)				
	Rural District Boundary				
	Civil Parish Boundary				

Ordnance Survey Plan 1:10,000

	Chalk Pit, Clay Pit or Quarry		Gravel Pit
	Sand Pit		Disused Pit or Quarry
	Refuse or Slag Heap		Lake, Loch or Pond
	Dunes		Boulders
	Coniferous Trees		Non-Coniferous Trees
	Orchard		Scrub
	Bracken		Heath
	Marsh		Reeds
	Building		Glasshouse
	Sloping Masonry		Pylon
	Cutting		Embankment
	Road Under		Road Over
	Level Crossing		Foot Bridge
	Standard Gauge Multiple Track		Standard Gauge Single Track
	Siding, Tramway or Mineral Line		Narrow Gauge
	Geographical County		Administrative County, County Borough or County of City
	Municipal Borough, Urban or Rural District, Burgh or District Council		Borough, Burgh or County Constituency
	Civil Parish		
	Boundary Post or Stone		Police Station
	Church		Post Office
	Club House		Public Convenience
	Fire Engine Station		Public House
	Foot Bridge		Signal Box
	Fountain		Spring
	Guide Post		Telephone Call Box
	Mile Post		Telephone Call Post
	Mile Stone		Well

1:10,000 Raster Mapping

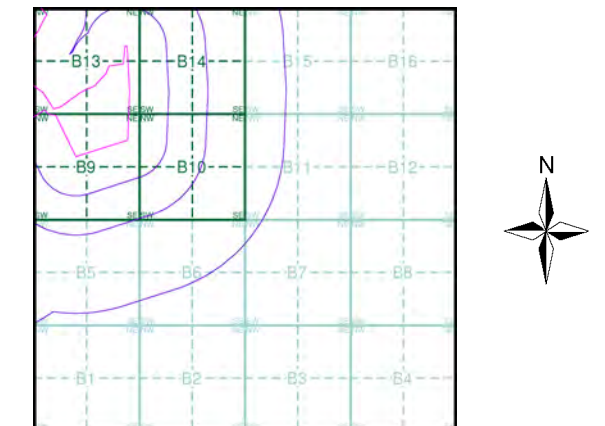
	Gravel Pit		Refuse tip or slag heap
	Rock		Rock (scattered)
	Boulders		Boulders (scattered)
	Shingle		Mud
	Sand		Sand Pit
	Slopes		Top of cliff
	General detail		Underground detail
	Overhead detail		Narrow gauge railway
	Multi-track railway		Single track railway
	County boundary (England only)		Civil, parish or community boundary
	District, Unitary, Metropolitan, London Borough boundary		Constituency boundary
	Area of wooded vegetation		Non-coniferous trees
	Non-coniferous trees (scattered)		Coniferous trees
	Coniferous trees (scattered)		Positioned tree
	Orchard		Coppice or Osiers
	Rough Grassland		Heath
	Scrub		Marsh, Salt Marsh or Reeds
	Water feature		Flow arrows
	Mean high water (springs)		Mean low water (springs)
	Telephone line (where shown)		Electricity transmission line (with poles)
	Bench mark (where shown)		Triangulation station
	Point feature (e.g. Guide Post or Mile Stone)		Pylon, flare stack or lighting tower
	Site of (antiquity)		Glasshouse
	General Building		Important Building



Historical Mapping & Photography included:

Mapping Type	Scale	Date	Pg
Bedfordshire	1:10,560	1883	2
Northamptonshire	1:10,560	1884	3
Buckinghamshire	1:10,560	1885	4
Northamptonshire	1:10,560	1900	5
Buckinghamshire	1:10,560	1900	6
Bedfordshire	1:10,560	1902	7
Bedfordshire	1:10,560	1902	8
Bedfordshire	1:10,560	1951 - 1952	9
Buckinghamshire	1:10,560	1952	10
Northamptonshire	1:10,560	1952	11
Ordnance Survey Plan	1:10,000	1958	12
Ordnance Survey Plan	1:10,000	1960	13
Ordnance Survey Plan	1:10,000	1981 - 1982	14
Ordnance Survey Plan	1:10,000	1993	15
10K Raster Mapping	1:10,000	1999	16
Street View	Variable		17

Historical Map - Slice B



Order Details

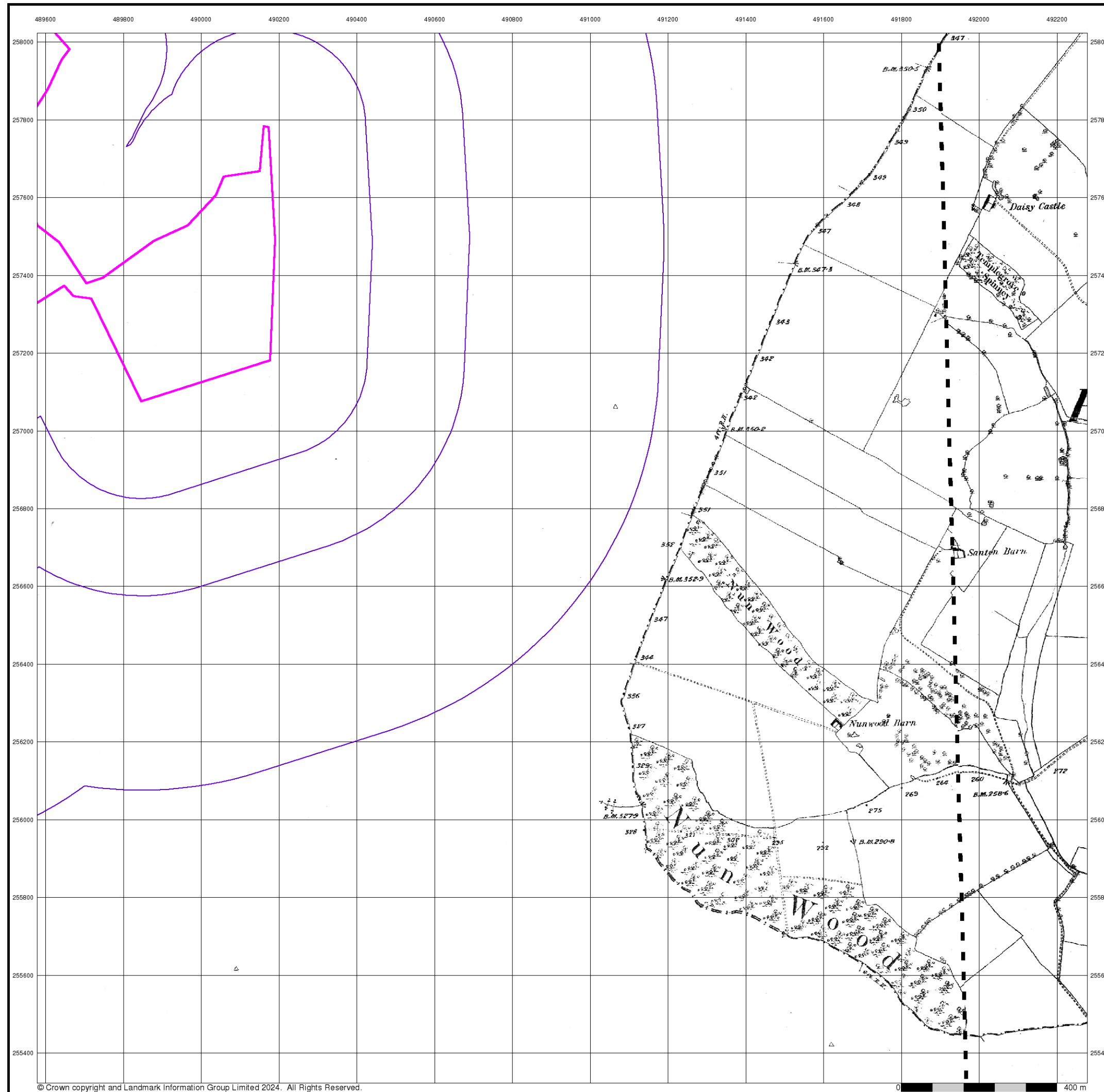
Order Number: 331729469_1_1
Customer Ref: 93791.580478
National Grid Reference: 490320, 257130
Slice: B
Site Area (Ha): 300.35
Search Buffer (m): 1000

Site Details

Grendon Solar Scheme



Tel: 0844 844 9952
Fax: 0844 844 9951
Web: [Redacted]



© Crown copyright and Landmark Information Group Limited 2024. All Rights Reserved.



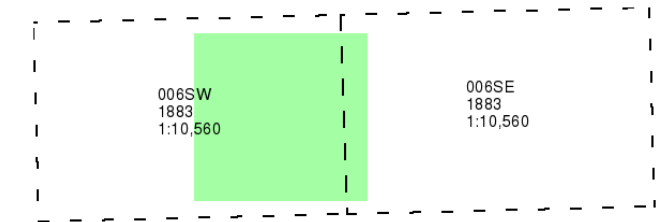
Bedfordshire

Published 1883

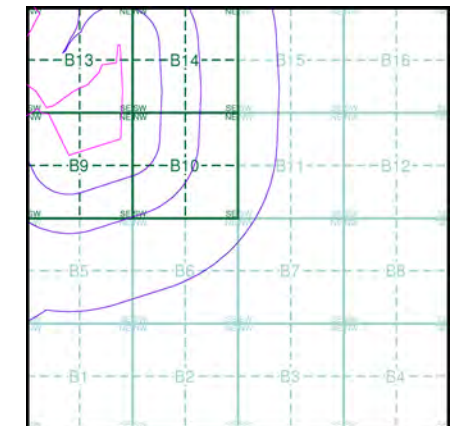
Source map scale - 1:10,560

The historical maps shown were reproduced from maps predominantly held at the scale adopted for England, Wales and Scotland in the 1840's. In 1854 the 1:2,500 scale was adopted for mapping urban areas; these maps were used to update the 1:10,560 maps. The published date given therefore is often some years later than the surveyed date. Before 1938, all OS maps were based on the Cassini Projection, with independent surveys of a single county or group of counties, giving rise to significant inaccuracies in outlying areas. In the late 1940's, a Provisional Edition was produced, which updated the 1:10,560 mapping from a number of sources. The maps appear unfinished - with all military camps and other strategic sites removed. These maps were initially overprinted with the National Grid. In 1970, the first 1:10,000 maps were produced using the Transverse Mercator Projection. The revision process continued until recently, with new editions appearing every 10 years or so for urban areas.

Map Name(s) and Date(s)



Historical Map - Slice B



Order Details

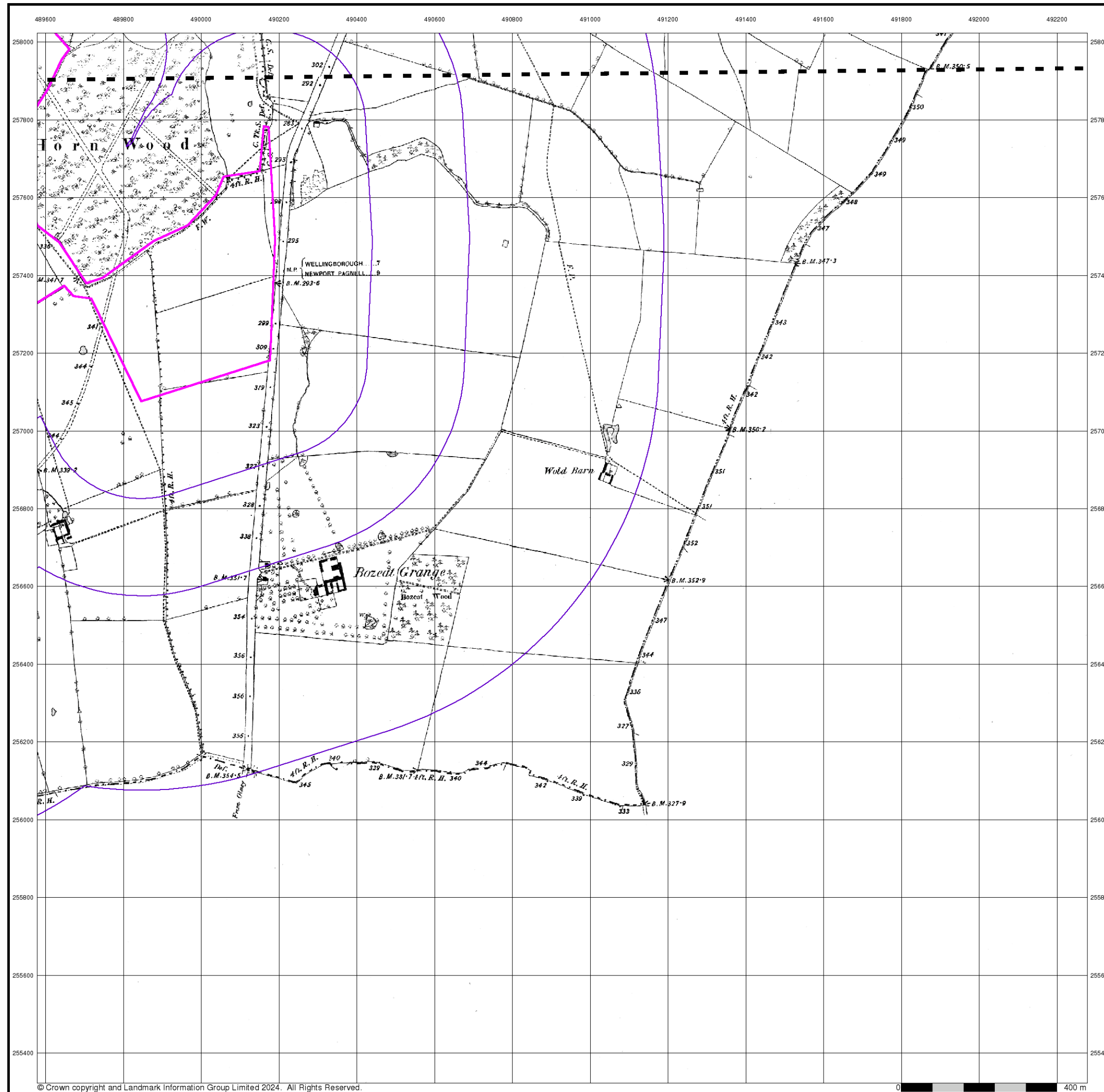
Order Number: 331729469_1_1
Customer Ref: 93791.580478
National Grid Reference: 490320, 257130
Slice: B
Site Area (Ha): 300.35
Search Buffer (m): 1000

Site Details

Grendon Solar Scheme



Tel: 0844 844 9952
Fax: 0844 844 9951
Web: [Redacted]



© Crown copyright and Landmark Information Group Limited 2024. All Rights Reserved.



Northamptonshire

Published 1884

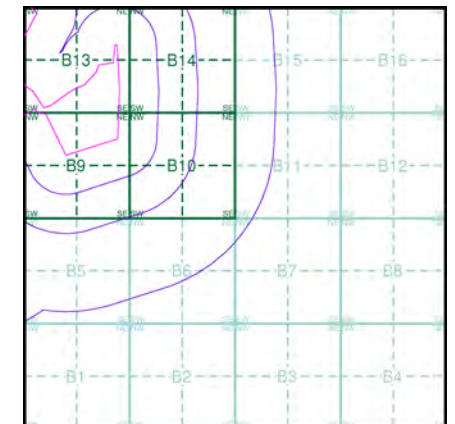
Source map scale - 1:10,560

The historical maps shown were reproduced from maps predominantly held at the scale adopted for England, Wales and Scotland in the 1840's. In 1854 the 1:2,500 scale was adopted for mapping urban areas; these maps were used to update the 1:10,560 maps. The published date given therefore is often some years later than the surveyed date. Before 1938, all OS maps were based on the Cassini Projection, with independent surveys of a single county or group of counties, giving rise to significant inaccuracies in outlying areas. In the late 1940's, a Provisional Edition was produced, which updated the 1:10,560 mapping from a number of sources. The maps appear unfinished - with all military camps and other strategic sites removed. These maps were initially overprinted with the National Grid. In 1970, the first 1:10,000 maps were produced using the Transverse Mercator Projection. The revision process continued until recently, with new editions appearing every 10 years or so for urban areas.

Map Name(s) and Date(s)

046SE
1884
1:10,560
053NE
1884
1:10,560

Historical Map - Slice B



Order Details

Order Number: 331729469_1_1
Customer Ref: 93791.580478
National Grid Reference: 490320, 257130
Slice: B
Site Area (Ha): 300.35
Search Buffer (m): 1000

Site Details

Grendon Solar Scheme



Tel: 0844 844 9952
Fax: 0844 844 9951
Web: [Redacted]



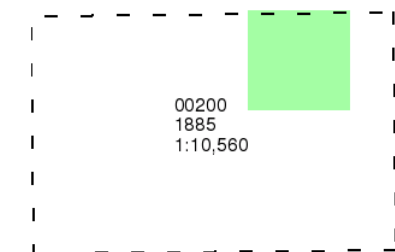
Buckinghamshire

Published 1885

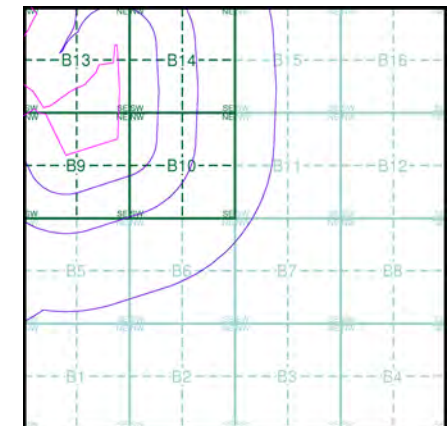
Source map scale - 1:10,560

The historical maps shown were reproduced from maps predominantly held at the scale adopted for England, Wales and Scotland in the 1840's. In 1854 the 1:2,500 scale was adopted for mapping urban areas; these maps were used to update the 1:10,560 maps. The published date given therefore is often some years later than the surveyed date. Before 1938, all OS maps were based on the Cassini Projection, with independent surveys of a single county or group of counties, giving rise to significant inaccuracies in outlying areas. In the late 1940's, a Provisional Edition was produced, which updated the 1:10,560 mapping from a number of sources. The maps appear unfinished - with all military camps and other strategic sites removed. These maps were initially overprinted with the National Grid. In 1970, the first 1:10,000 maps were produced using the Transverse Mercator Projection. The revision process continued until recently, with new editions appearing every 10 years or so for urban areas.

Map Name(s) and Date(s)



Historical Map - Slice B



Order Details

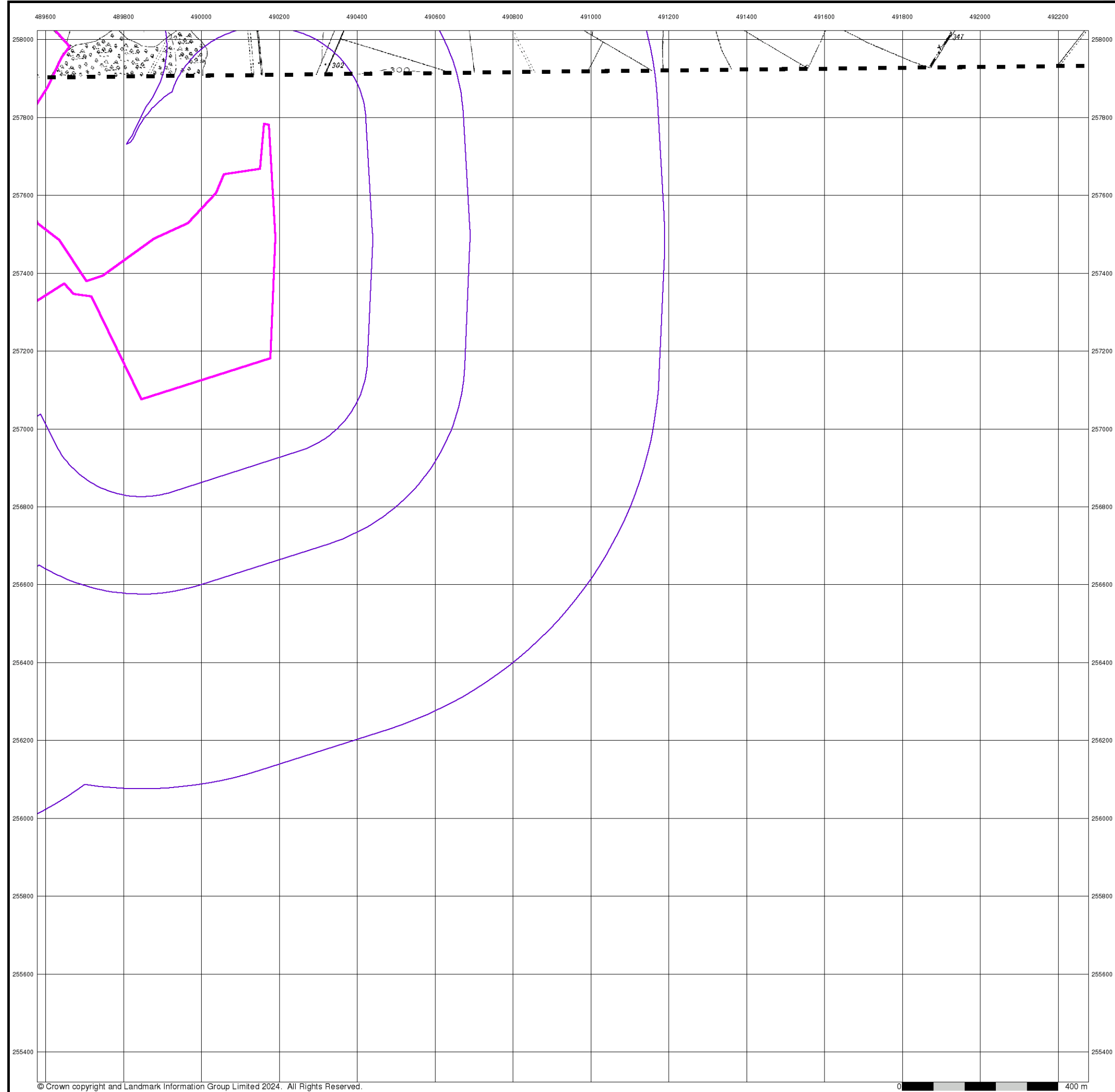
Order Number: 331729469_1_1
Customer Ref: 93791.580478
National Grid Reference: 490320, 257130
Slice: B
Site Area (Ha): 300.35
Search Buffer (m): 1000

Site Details

Grendon Solar Scheme



Tel: 0844 844 9952
Fax: 0844 844 9951
Web: [Redacted]



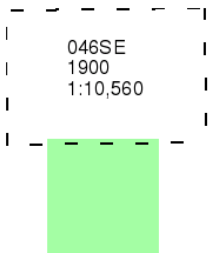
Northamptonshire

Published 1900

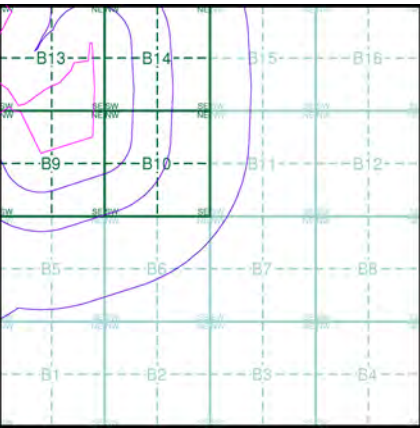
Source map scale - 1:10,560

The historical maps shown were reproduced from maps predominantly held at the scale adopted for England, Wales and Scotland in the 1840's. In 1854 the 1:2,500 scale was adopted for mapping urban areas; these maps were used to update the 1:10,560 maps. The published date given therefore is often some years later than the surveyed date. Before 1938, all OS maps were based on the Cassini Projection, with independent surveys of a single county or group of counties, giving rise to significant inaccuracies in outlying areas. In the late 1940's, a Provisional Edition was produced, which updated the 1:10,560 mapping from a number of sources. The maps appear unfinished - with all military camps and other strategic sites removed. These maps were initially overprinted with the National Grid. In 1970, the first 1:10,000 maps were produced using the Transverse Mercator Projection. The revision process continued until recently, with new editions appearing every 10 years or so for urban areas.

Map Name(s) and Date(s)



Historical Map - Slice B



Order Details

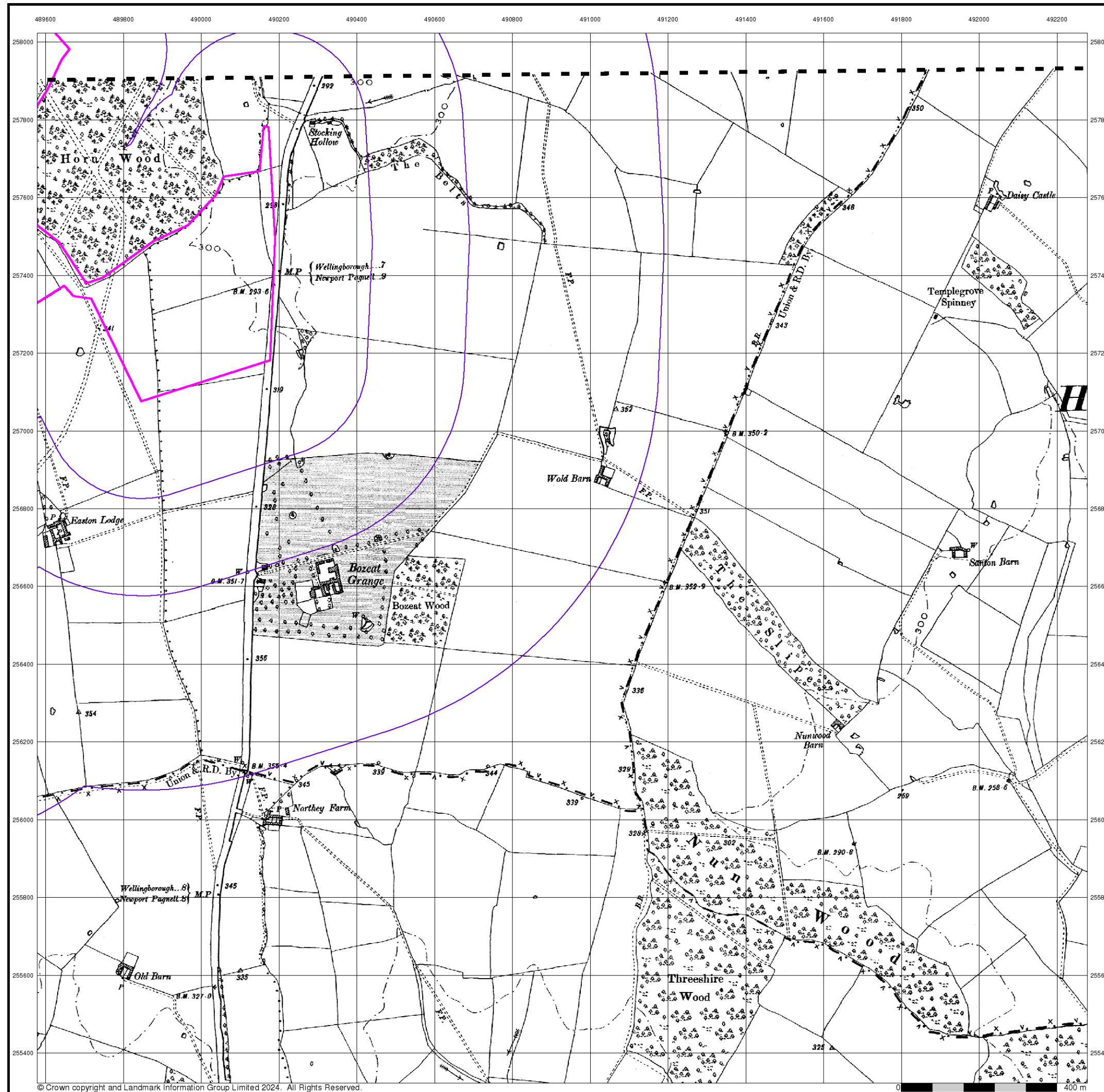
Order Number: 331729469_1_1
Customer Ref: 93791.580478
National Grid Reference: 490320, 257130
Slice: B
Site Area (Ha): 300.35
Search Buffer (m): 1000

Site Details

Grendon Solar Scheme



Tel: 0844 844 9952
Fax: 0844 844 9951
Web: [Redacted]



© Crown copyright and Landmark Information Group Limited 2024. All Rights Reserved.



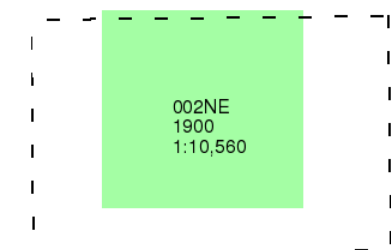
Buckinghamshire

Published 1900

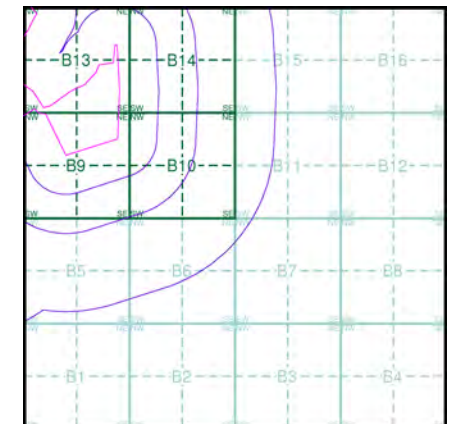
Source map scale - 1:10,560

The historical maps shown were reproduced from maps predominantly held at the scale adopted for England, Wales and Scotland in the 1840's. In 1854 the 1:2,500 scale was adopted for mapping urban areas; these maps were used to update the 1:10,560 maps. The published date given therefore is often some years later than the surveyed date. Before 1938, all OS maps were based on the Cassini Projection, with independent surveys of a single county or group of counties, giving rise to significant inaccuracies in outlying areas. In the late 1940's, a Provisional Edition was produced, which updated the 1:10,560 mapping from a number of sources. The maps appear unfinished - with all military camps and other strategic sites removed. These maps were initially overprinted with the National Grid. In 1970, the first 1:10,000 maps were produced using the Transverse Mercator Projection. The revision process continued until recently, with new editions appearing every 10 years or so for urban areas.

Map Name(s) and Date(s)



Historical Map - Slice B



Order Details

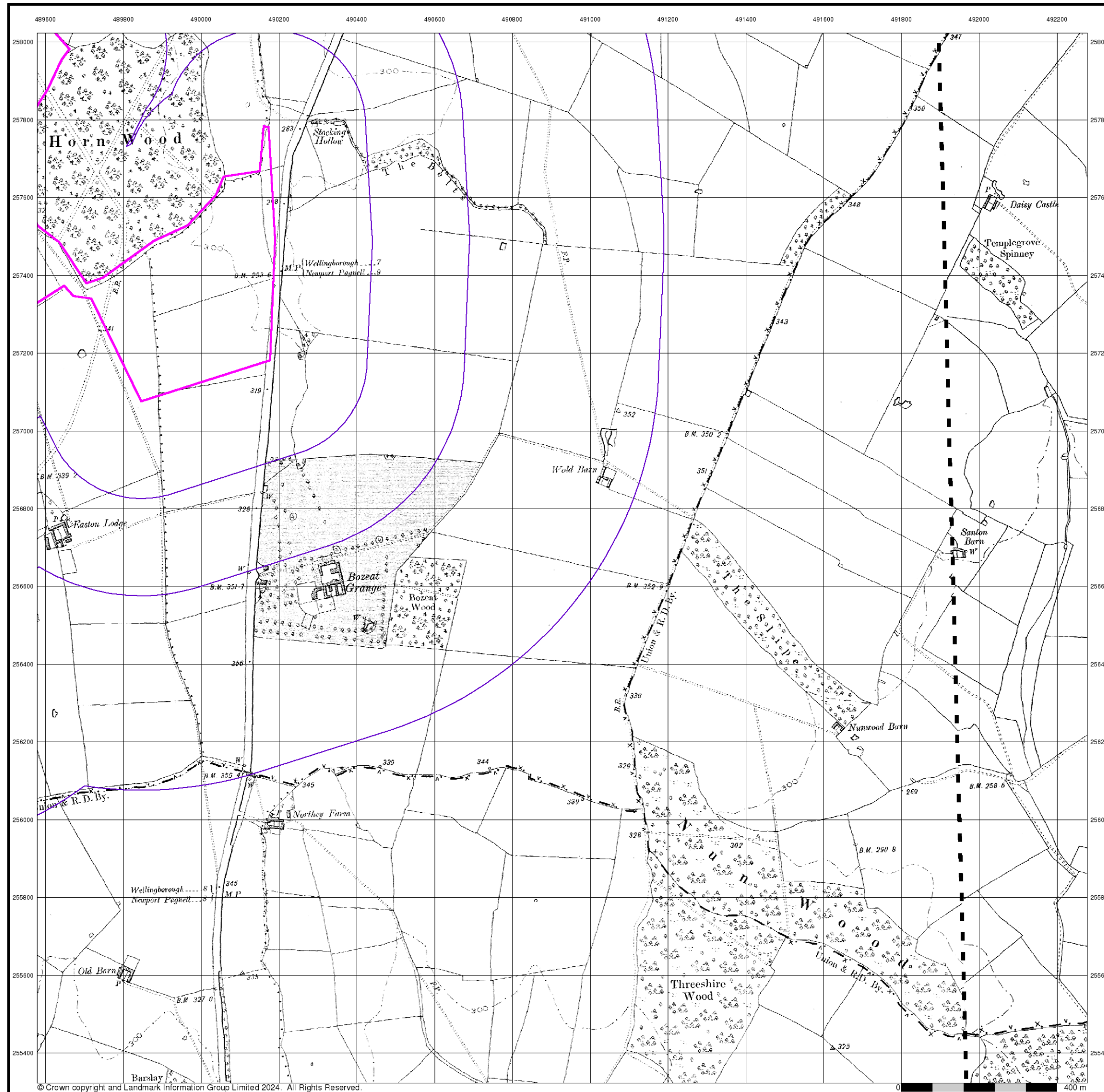
Order Number: 331729469_1_1
Customer Ref: 93791.580478
National Grid Reference: 490320, 257130
Slice: B
Site Area (Ha): 300.35
Search Buffer (m): 1000

Site Details

Grendon Solar Scheme



Tel: 0844 844 9952
Fax: 0844 844 9951
Web: [Redacted]



© Crown copyright and Landmark Information Group Limited 2024. All Rights Reserved.



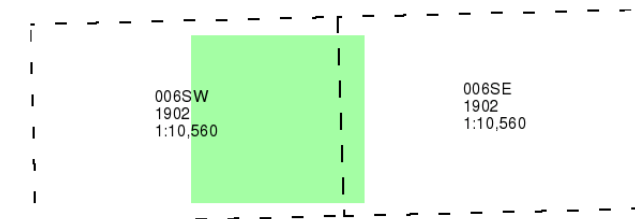
Bedfordshire

Published 1902

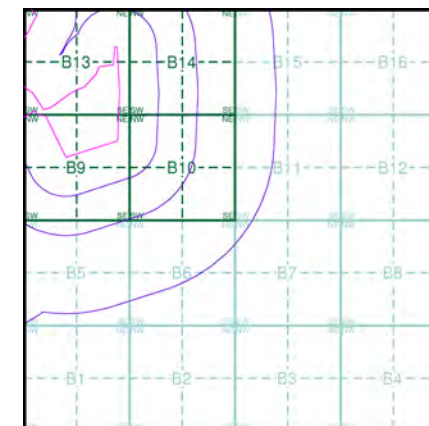
Source map scale - 1:10,560

The historical maps shown were reproduced from maps predominantly held at the scale adopted for England, Wales and Scotland in the 1840's. In 1854 the 1:2,500 scale was adopted for mapping urban areas; these maps were used to update the 1:10,560 maps. The published date given therefore is often some years later than the surveyed date. Before 1938, all OS maps were based on the Cassini Projection, with independent surveys of a single county or group of counties, giving rise to significant inaccuracies in outlying areas. In the late 1940's, a Provisional Edition was produced, which updated the 1:10,560 mapping from a number of sources. The maps appear unfinished - with all military camps and other strategic sites removed. These maps were initially overprinted with the National Grid. In 1970, the first 1:10,000 maps were produced using the Transverse Mercator Projection. The revision process continued until recently, with new editions appearing every 10 years or so for urban areas.

Map Name(s) and Date(s)



Historical Map - Slice B



Order Details

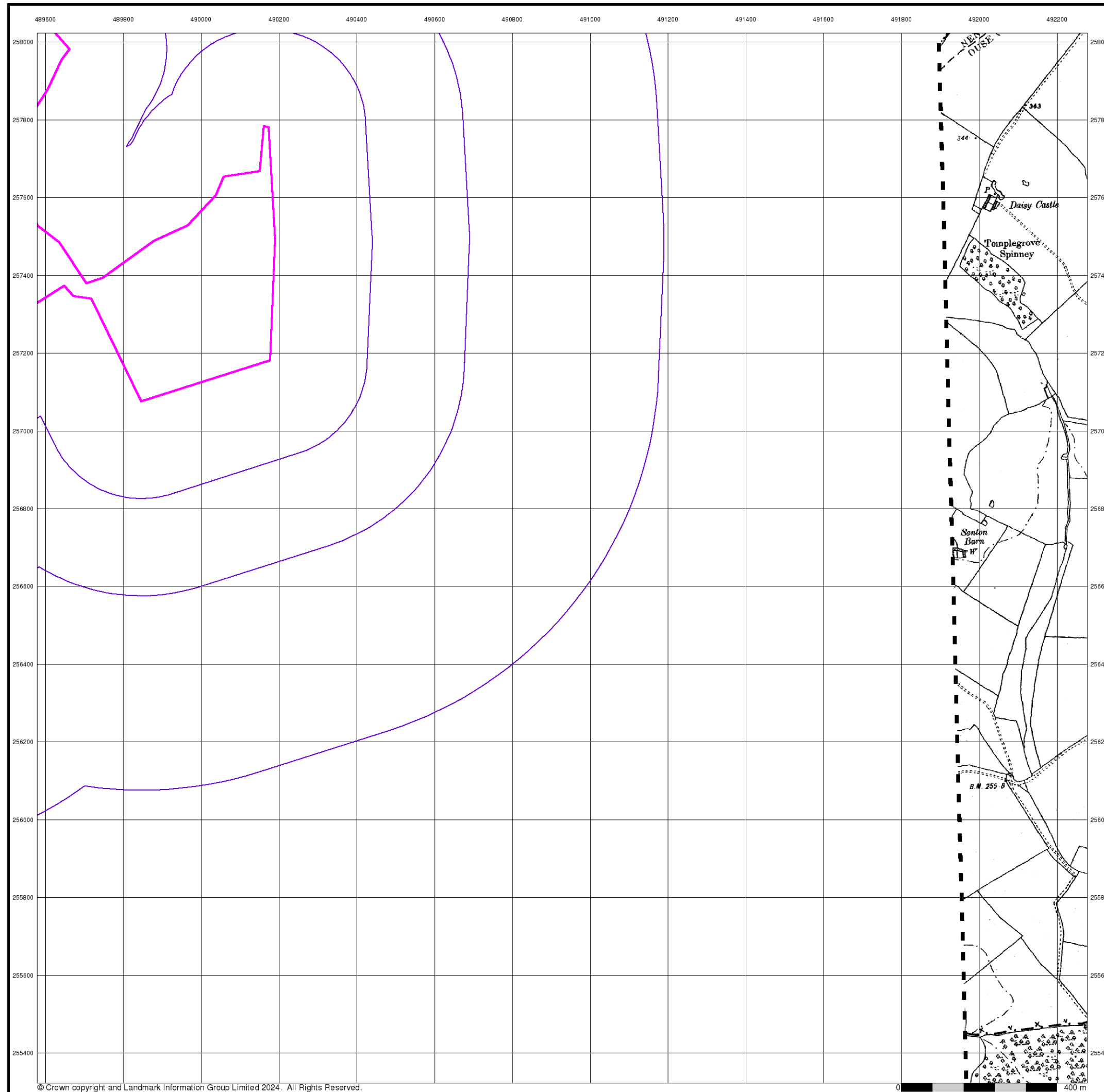
Order Number: 331729469_1_1
Customer Ref: 93791.580478
National Grid Reference: 490320, 257130
Slice: B
Site Area (Ha): 300.35
Search Buffer (m): 1000

Site Details

Grendon Solar Scheme



Tel: 0844 844 9952
Fax: 0844 844 9951
Web: [Redacted]



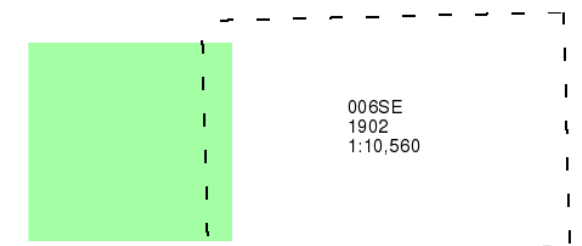
Bedfordshire

Published 1902

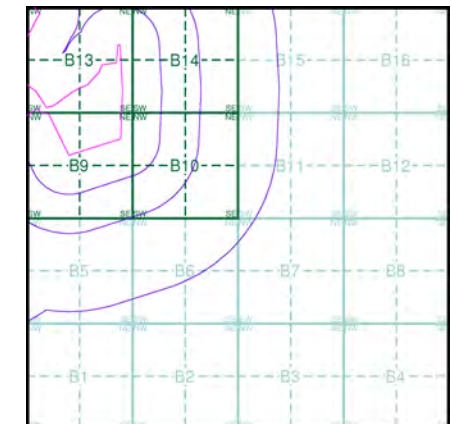
Source map scale - 1:10,560

The historical maps shown were reproduced from maps predominantly held at the scale adopted for England, Wales and Scotland in the 1840's. In 1854 the 1:2,500 scale was adopted for mapping urban areas; these maps were used to update the 1:10,560 maps. The published date given therefore is often some years later than the surveyed date. Before 1938, all OS maps were based on the Cassini Projection, with independent surveys of a single county or group of counties, giving rise to significant inaccuracies in outlying areas. In the late 1940's, a Provisional Edition was produced, which updated the 1:10,560 mapping from a number of sources. The maps appear unfinished - with all military camps and other strategic sites removed. These maps were initially overprinted with the National Grid. In 1970, the first 1:10,000 maps were produced using the Transverse Mercator Projection. The revision process continued until recently, with new editions appearing every 10 years or so for urban areas.

Map Name(s) and Date(s)



Historical Map - Slice B



Order Details

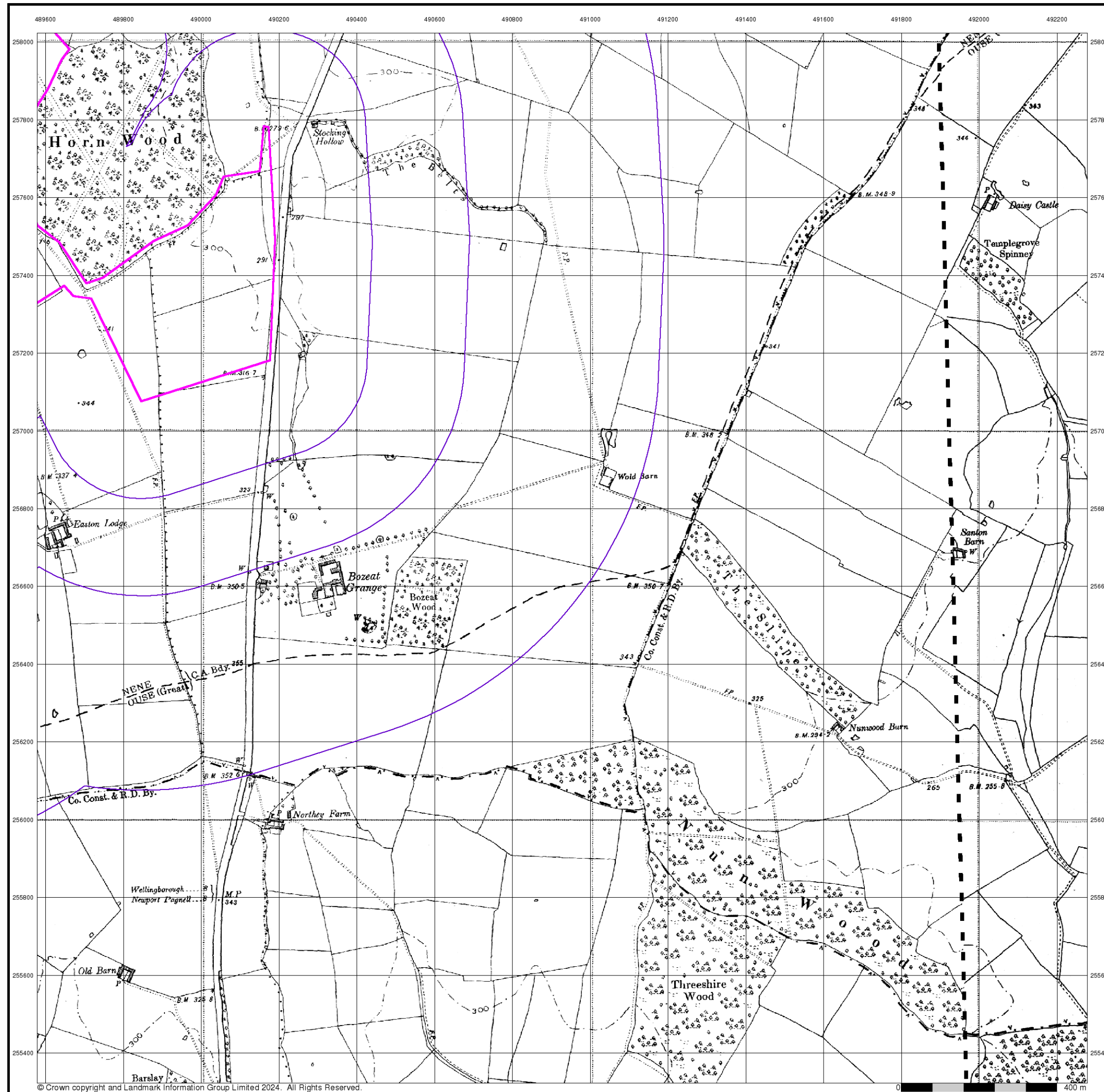
Order Number: 331729469_1_1
Customer Ref: 93791.580478
National Grid Reference: 490320, 257130
Slice: B
Site Area (Ha): 300.35
Search Buffer (m): 1000

Site Details

Grendon Solar Scheme



Tel: 0844 844 9952
Fax: 0844 844 9951
Web: [Redacted]



© Crown copyright and Landmark Information Group Limited 2024. All Rights Reserved.



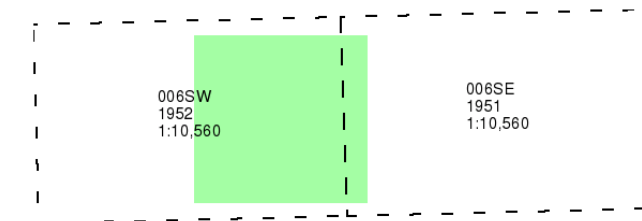
Bedfordshire

Published 1951 - 1952

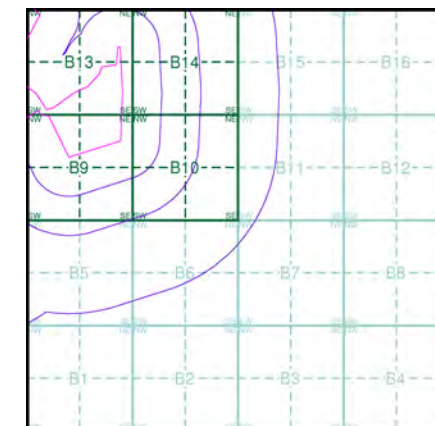
Source map scale - 1:10,560

The historical maps shown were reproduced from maps predominantly held at the scale adopted for England, Wales and Scotland in the 1840's. In 1854 the 1:2,500 scale was adopted for mapping urban areas; these maps were used to update the 1:10,560 maps. The published date given therefore is often some years later than the surveyed date. Before 1938, all OS maps were based on the Cassini Projection, with independent surveys of a single county or group of counties, giving rise to significant inaccuracies in outlying areas. In the late 1940's, a Provisional Edition was produced, which updated the 1:10,560 mapping from a number of sources. The maps appear unfinished - with all military camps and other strategic sites removed. These maps were initially overprinted with the National Grid. In 1970, the first 1:10,000 maps were produced using the Transverse Mercator Projection. The revision process continued until recently, with new editions appearing every 10 years or so for urban areas.

Map Name(s) and Date(s)



Historical Map - Slice B



Order Details

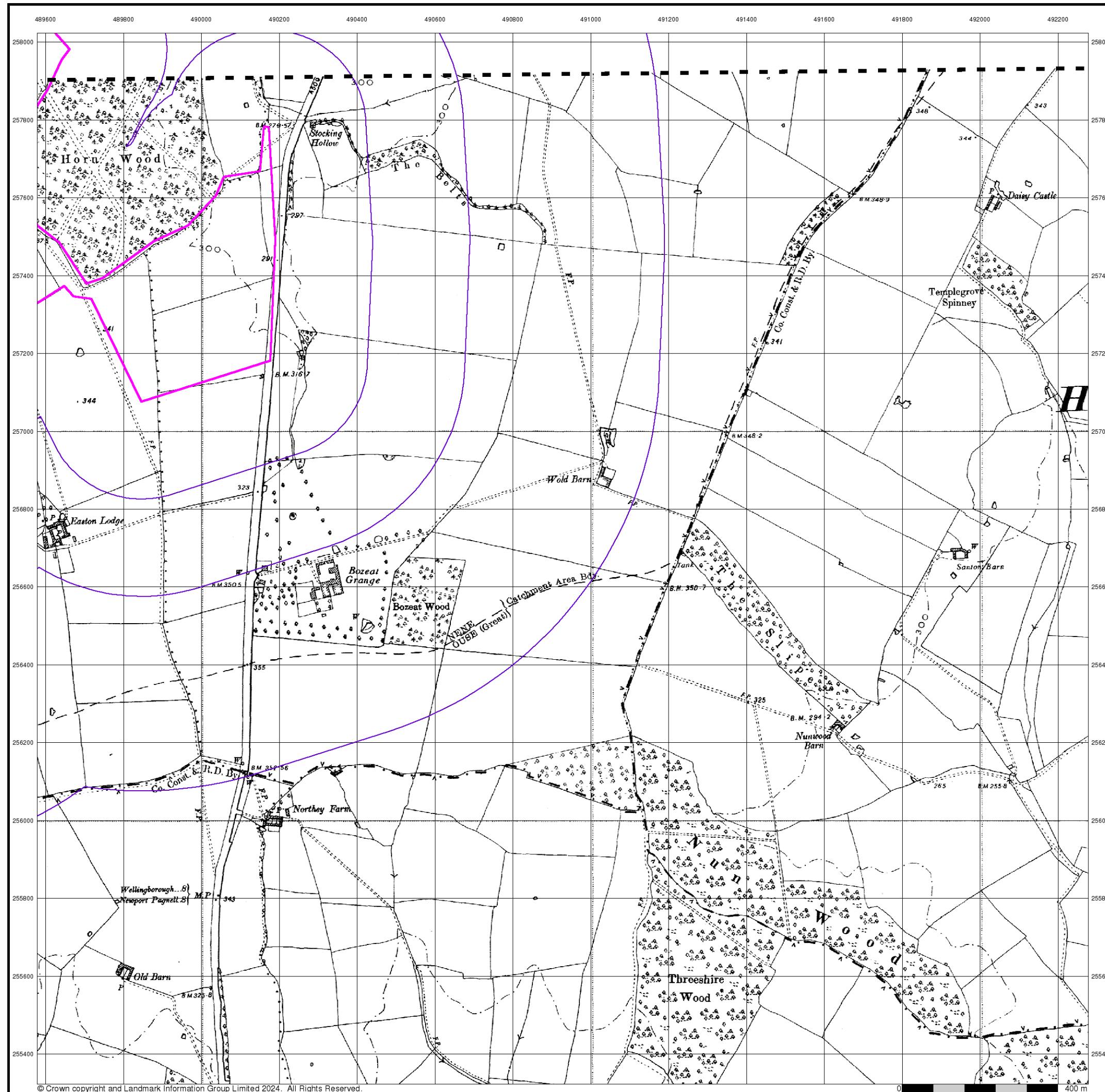
Order Number: 331729469_1_1
Customer Ref: 93791.580478
National Grid Reference: 490320, 257130
Slice: B
Site Area (Ha): 300.35
Search Buffer (m): 1000

Site Details

Grendon Solar Scheme



Tel: 0844 844 9952
Fax: 0844 844 9951
Web: [Redacted]



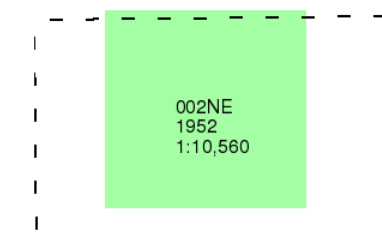
Buckinghamshire

Published 1952

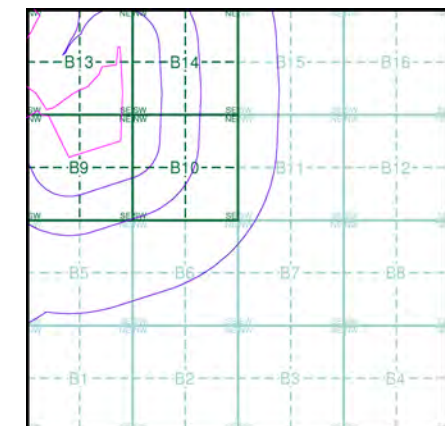
Source map scale - 1:10,560

The historical maps shown were reproduced from maps predominantly held at the scale adopted for England, Wales and Scotland in the 1840's. In 1854 the 1:2,500 scale was adopted for mapping urban areas; these maps were used to update the 1:10,560 maps. The published date given therefore is often some years later than the surveyed date. Before 1938, all OS maps were based on the Cassini Projection, with independent surveys of a single county or group of counties, giving rise to significant inaccuracies in outlying areas. In the late 1940's, a Provisional Edition was produced, which updated the 1:10,560 mapping from a number of sources. The maps appear unfinished - with all military camps and other strategic sites removed. These maps were initially overprinted with the National Grid. In 1970, the first 1:10,000 maps were produced using the Transverse Mercator Projection. The revision process continued until recently, with new editions appearing every 10 years or so for urban areas.

Map Name(s) and Date(s)



Historical Map - Slice B



Order Details

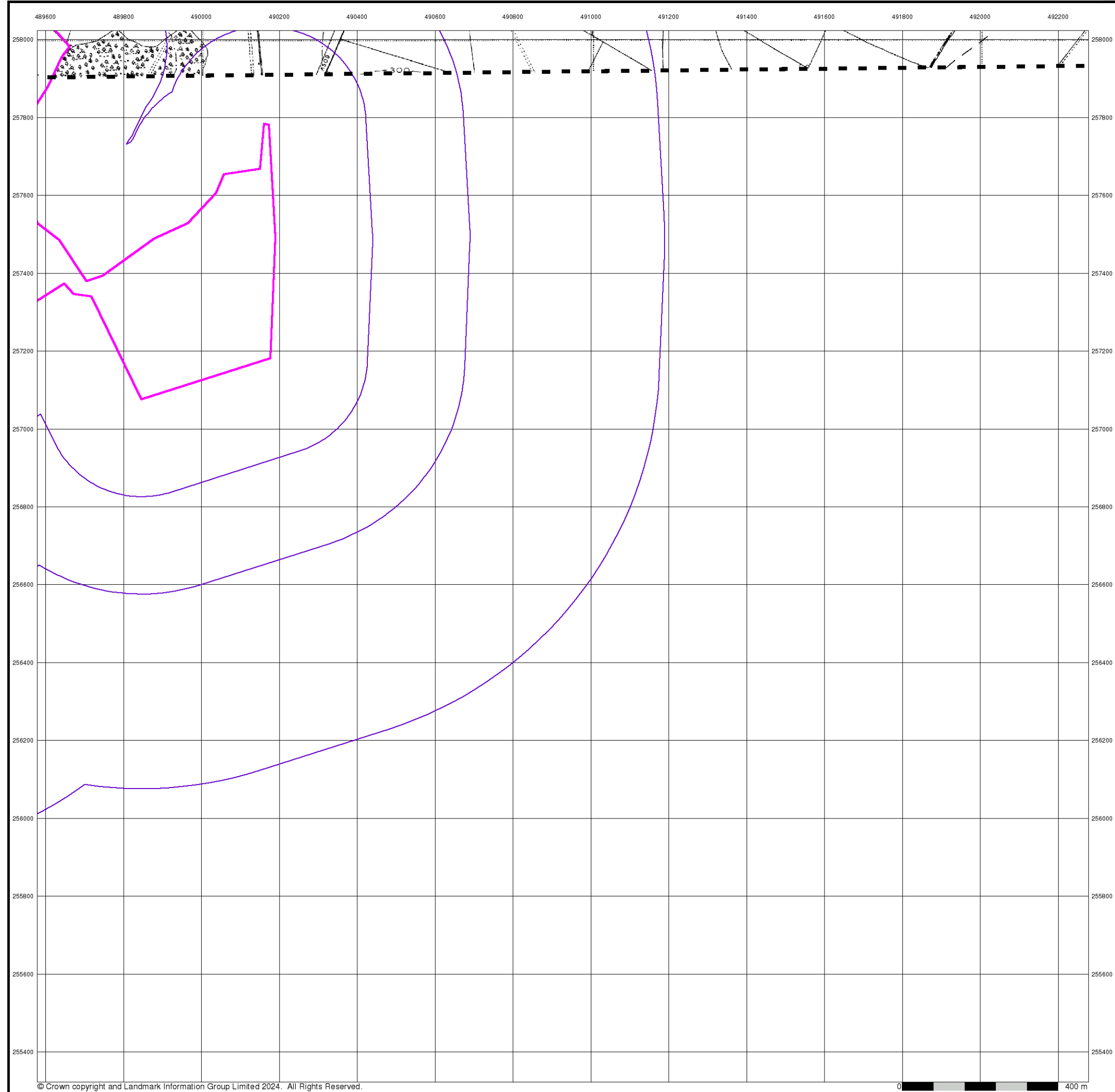
Order Number: 331729469_1_1
Customer Ref: 93791.580478
National Grid Reference: 490320, 257130
Slice: B
Site Area (Ha): 300.35
Search Buffer (m): 1000

Site Details

Grendon Solar Scheme



Tel: 0844 844 9952
Fax: 0844 844 9951
Web: [Redacted]



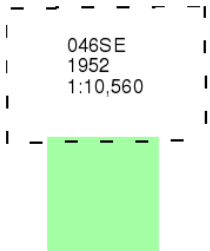
Northamptonshire

Published 1952

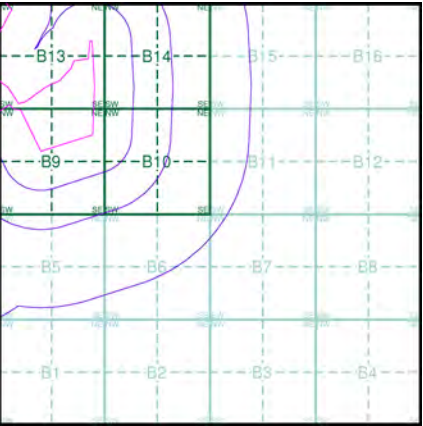
Source map scale - 1:10,560

The historical maps shown were reproduced from maps predominantly held at the scale adopted for England, Wales and Scotland in the 1840's. In 1854 the 1:2,500 scale was adopted for mapping urban areas; these maps were used to update the 1:10,560 maps. The published date given therefore is often some years later than the surveyed date. Before 1938, all OS maps were based on the Cassini Projection, with independent surveys of a single county or group of counties, giving rise to significant inaccuracies in outlying areas. In the late 1940's, a Provisional Edition was produced, which updated the 1:10,560 mapping from a number of sources. The maps appear unfinished - with all military camps and other strategic sites removed. These maps were initially overprinted with the National Grid. In 1970, the first 1:10,000 maps were produced using the Transverse Mercator Projection. The revision process continued until recently, with new editions appearing every 10 years or so for urban areas.

Map Name(s) and Date(s)



Historical Map - Slice B



Order Details

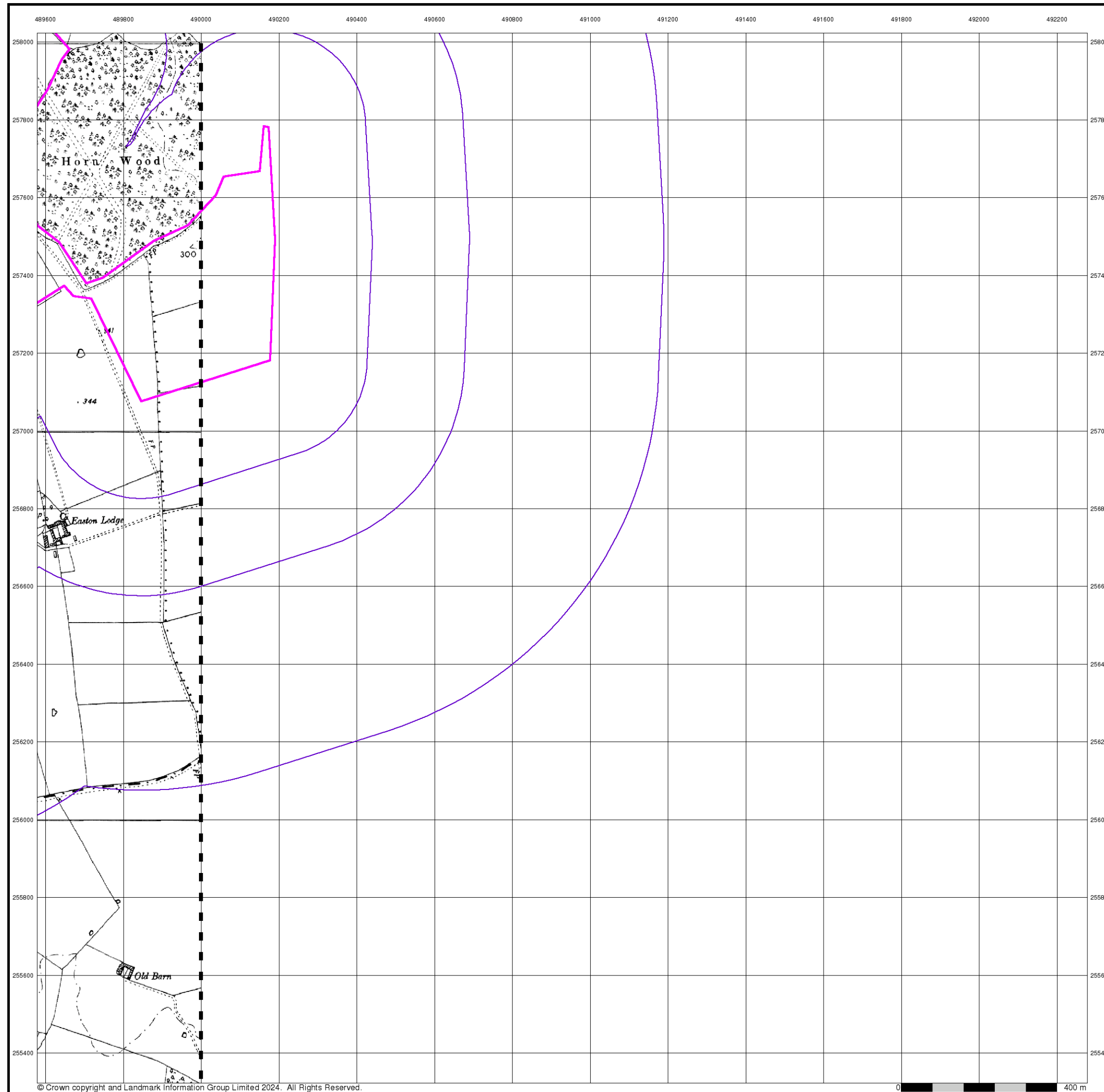
Order Number: 331729469_1_1
Customer Ref: 93791.580478
National Grid Reference: 490320, 257130
Slice: B
Site Area (Ha): 300.35
Search Buffer (m): 1000

Site Details

Grendon Solar Scheme



Tel: 0844 844 9952
Fax: 0844 844 9951
Web: [Redacted]



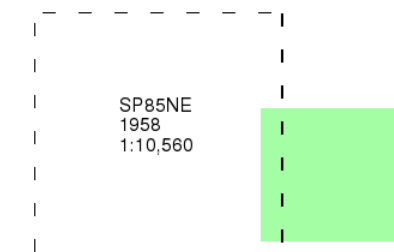
Ordnance Survey Plan

Published 1958

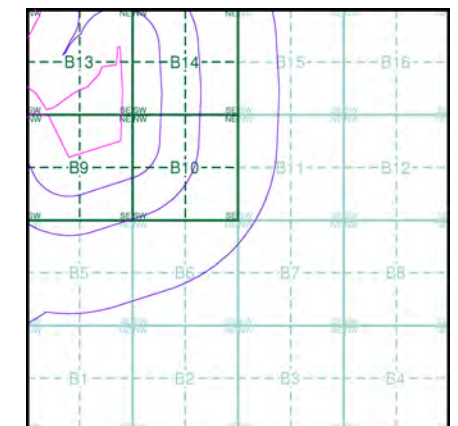
Source map scale - 1:10,000

The historical maps shown were reproduced from maps predominantly held at the scale adopted for England, Wales and Scotland in the 1840's. In 1854 the 1:2,500 scale was adopted for mapping urban areas; these maps were used to update the 1:10,560 maps. The published date given therefore is often some years later than the surveyed date. Before 1938, all OS maps were based on the Cassini Projection, with independent surveys of a single county or group of counties, giving rise to significant inaccuracies in outlying areas. In the late 1940's, a Provisional Edition was produced, which updated the 1:10,560 mapping from a number of sources. The maps appear unfinished - with all military camps and other strategic sites removed. These maps were initially overprinted with the National Grid. In 1970, the first 1:10,000 maps were produced using the Transverse Mercator Projection. The revision process continued until recently, with new editions appearing every 10 years or so for urban areas.

Map Name(s) and Date(s)



Historical Map - Slice B



Order Details

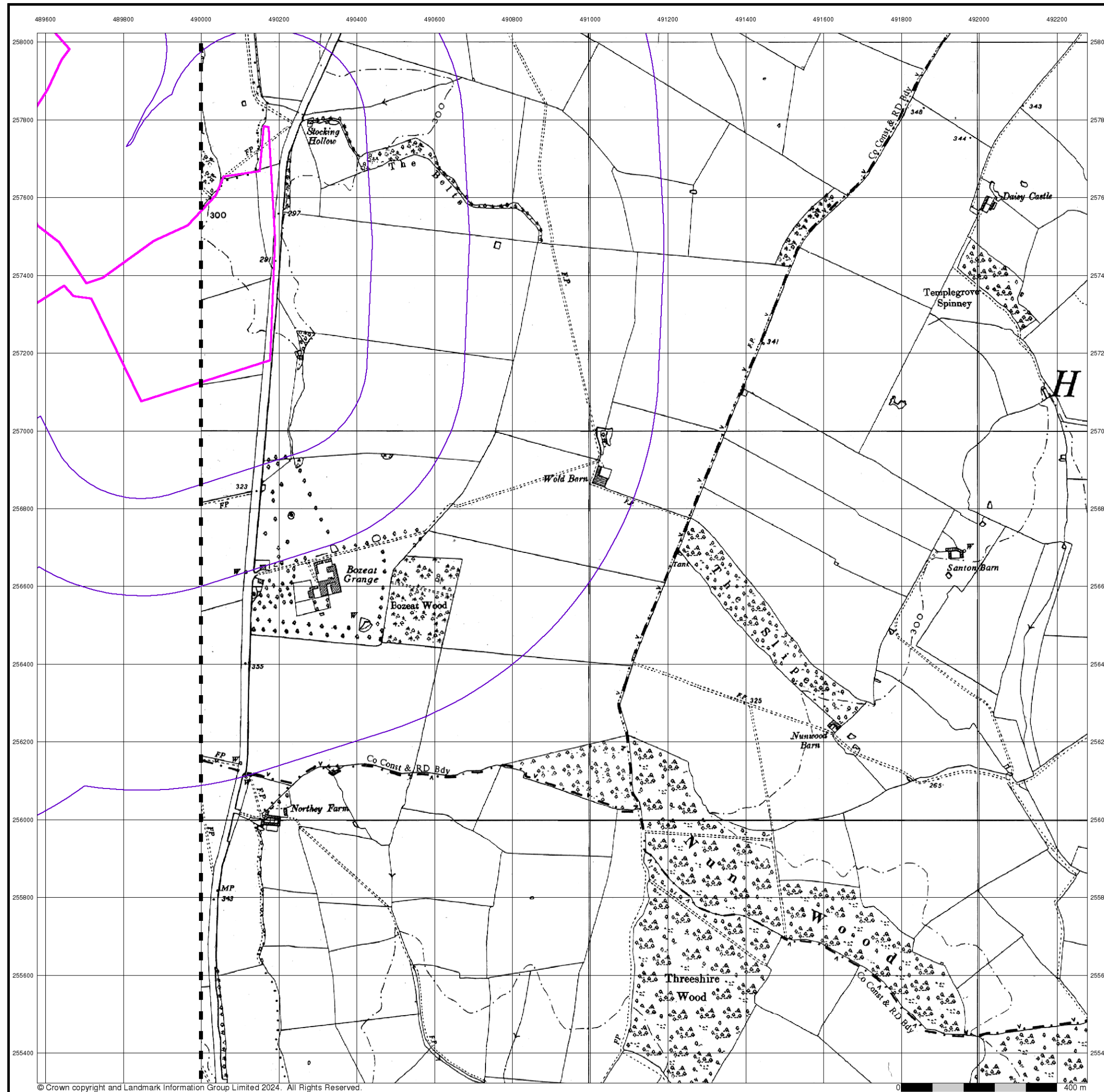
Order Number: 331729469_1_1
Customer Ref: 93791.580478
National Grid Reference: 490320, 257130
Slice: B
Site Area (Ha): 300.35
Search Buffer (m): 1000

Site Details

Grendon Solar Scheme



Tel: 0844 844 9952
Fax: 0844 844 9951
Web: [Redacted]



© Crown copyright and Landmark Information Group Limited 2024. All Rights Reserved.



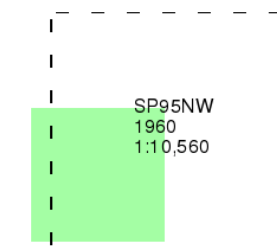
Ordnance Survey Plan

Published 1960

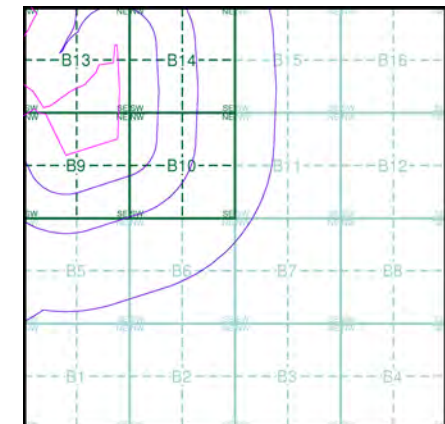
Source map scale - 1:10,000

The historical maps shown were reproduced from maps predominantly held at the scale adopted for England, Wales and Scotland in the 1840's. In 1854 the 1:2,500 scale was adopted for mapping urban areas; these maps were used to update the 1:10,560 maps. The published date given therefore is often some years later than the surveyed date. Before 1938, all OS maps were based on the Cassini Projection, with independent surveys of a single county or group of counties, giving rise to significant inaccuracies in outlying areas. In the late 1940's, a Provisional Edition was produced, which updated the 1:10,560 mapping from a number of sources. The maps appear unfinished - with all military camps and other strategic sites removed. These maps were initially overprinted with the National Grid. In 1970, the first 1:10,000 maps were produced using the Transverse Mercator Projection. The revision process continued until recently, with new editions appearing every 10 years or so for urban areas.

Map Name(s) and Date(s)



Historical Map - Slice B



Order Details

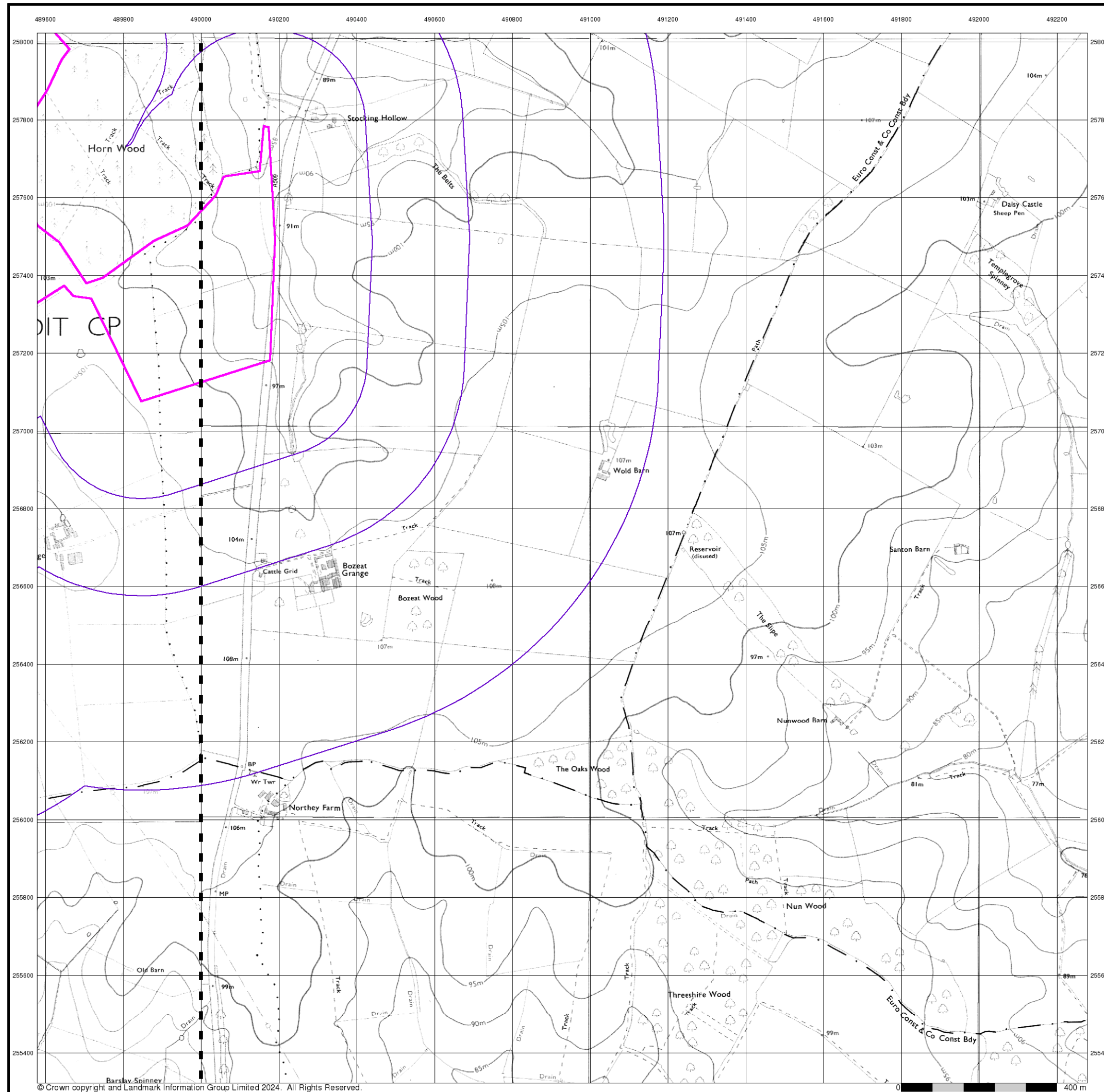
Order Number: 331729469_1_1
Customer Ref: 93791.580478
National Grid Reference: 490320, 257130
Slice: B
Site Area (Ha): 300.35
Search Buffer (m): 1000

Site Details

Grendon Solar Scheme



Tel: 0844 844 9952
Fax: 0844 844 9951
Web: [Redacted]



© Crown copyright and Landmark Information Group Limited 2024. All Rights Reserved.



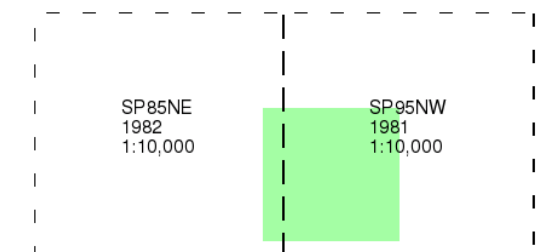
Ordnance Survey Plan

Published 1981 - 1982

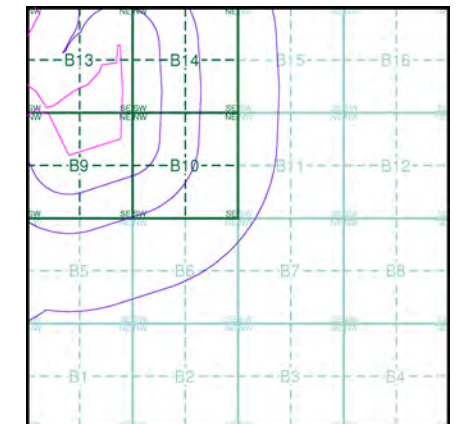
Source map scale - 1:10,000

The historical maps shown were reproduced from maps predominantly held at the scale adopted for England, Wales and Scotland in the 1840's. In 1854 the 1:2,500 scale was adopted for mapping urban areas; these maps were used to update the 1:10,560 maps. The published date given therefore is often some years later than the surveyed date. Before 1938, all OS maps were based on the Cassini Projection, with independent surveys of a single county or group of counties, giving rise to significant inaccuracies in outlying areas. In the late 1940's, a Provisional Edition was produced, which updated the 1:10,560 mapping from a number of sources. The maps appear unfinished - with all military camps and other strategic sites removed. These maps were initially overprinted with the National Grid. In 1970, the first 1:10,000 maps were produced using the Transverse Mercator Projection. The revision process continued until recently, with new editions appearing every 10 years or so for urban areas.

Map Name(s) and Date(s)



Historical Map - Slice B



Order Details

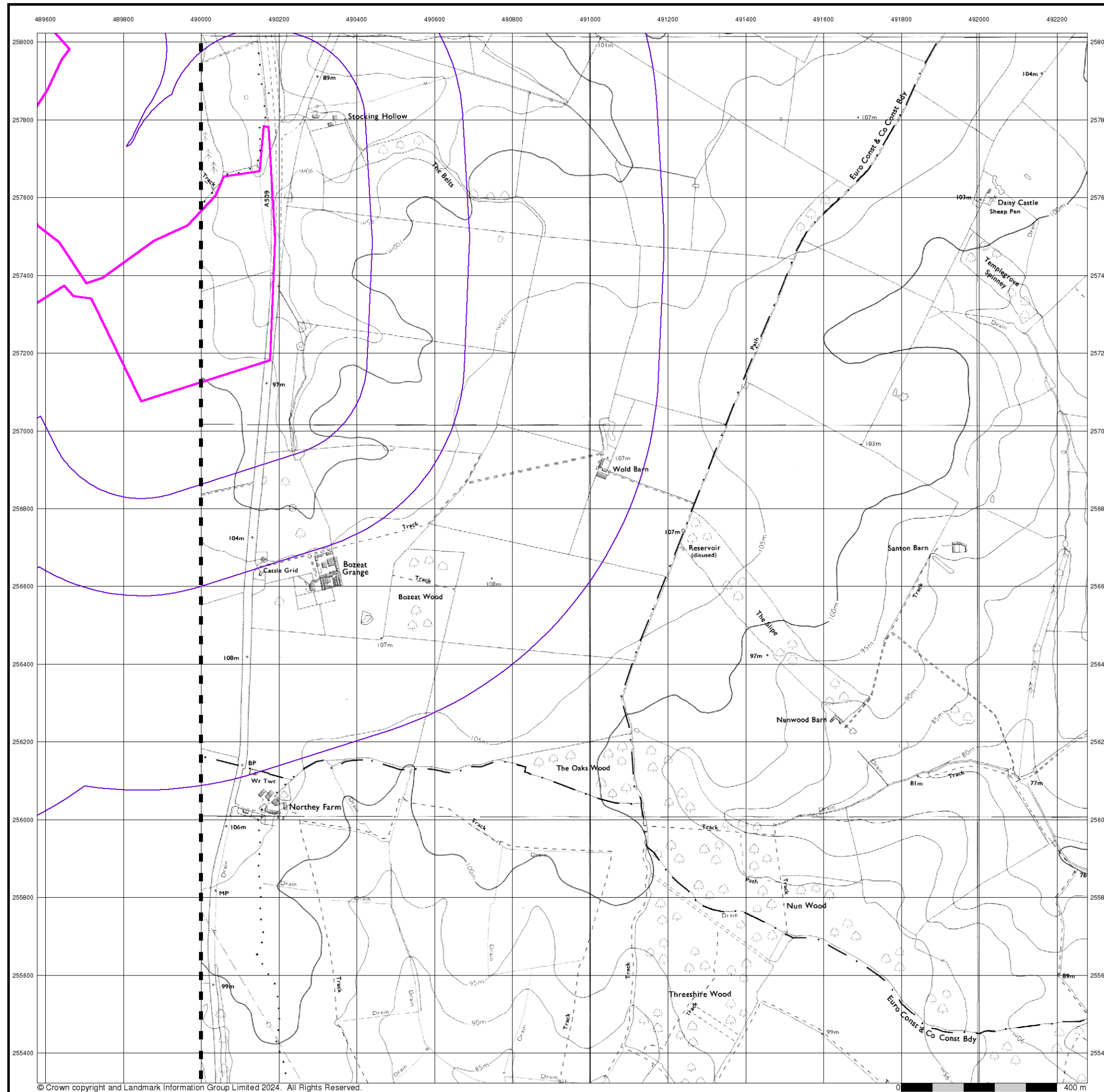
Order Number: 331729469_1_1
Customer Ref: 93791.580478
National Grid Reference: 490320, 257130
Slice: B
Site Area (Ha): 300.35
Search Buffer (m): 1000

Site Details

Grendon Solar Scheme



Tel: 0844 844 9952
Fax: 0844 844 9951
Web: [Redacted]



© Crown copyright and Landmark Information Group Limited 2024. All Rights Reserved.



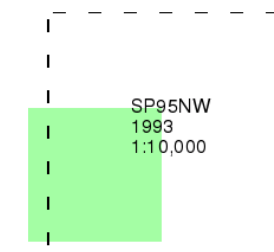
Ordnance Survey Plan

Published 1993

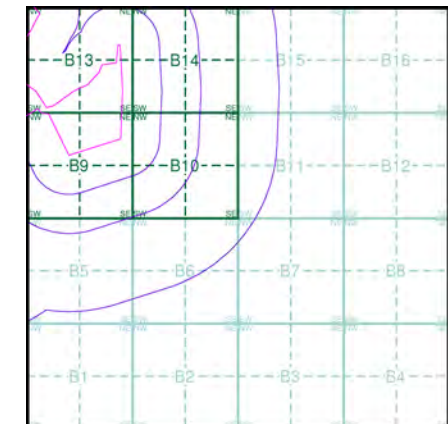
Source map scale - 1:10,000

The historical maps shown were reproduced from maps predominantly held at the scale adopted for England, Wales and Scotland in the 1840's. In 1854 the 1:2,500 scale was adopted for mapping urban areas; these maps were used to update the 1:10,560 maps. The published date given therefore is often some years later than the surveyed date. Before 1938, all OS maps were based on the Cassini Projection, with independent surveys of a single county or group of counties, giving rise to significant inaccuracies in outlying areas. In the late 1940's, a Provisional Edition was produced, which updated the 1:10,560 mapping from a number of sources. The maps appear unfinished - with all military camps and other strategic sites removed. These maps were initially overprinted with the National Grid. In 1970, the first 1:10,000 maps were produced using the Transverse Mercator Projection. The revision process continued until recently, with new editions appearing every 10 years or so for urban areas.

Map Name(s) and Date(s)



Historical Map - Slice B



Order Details

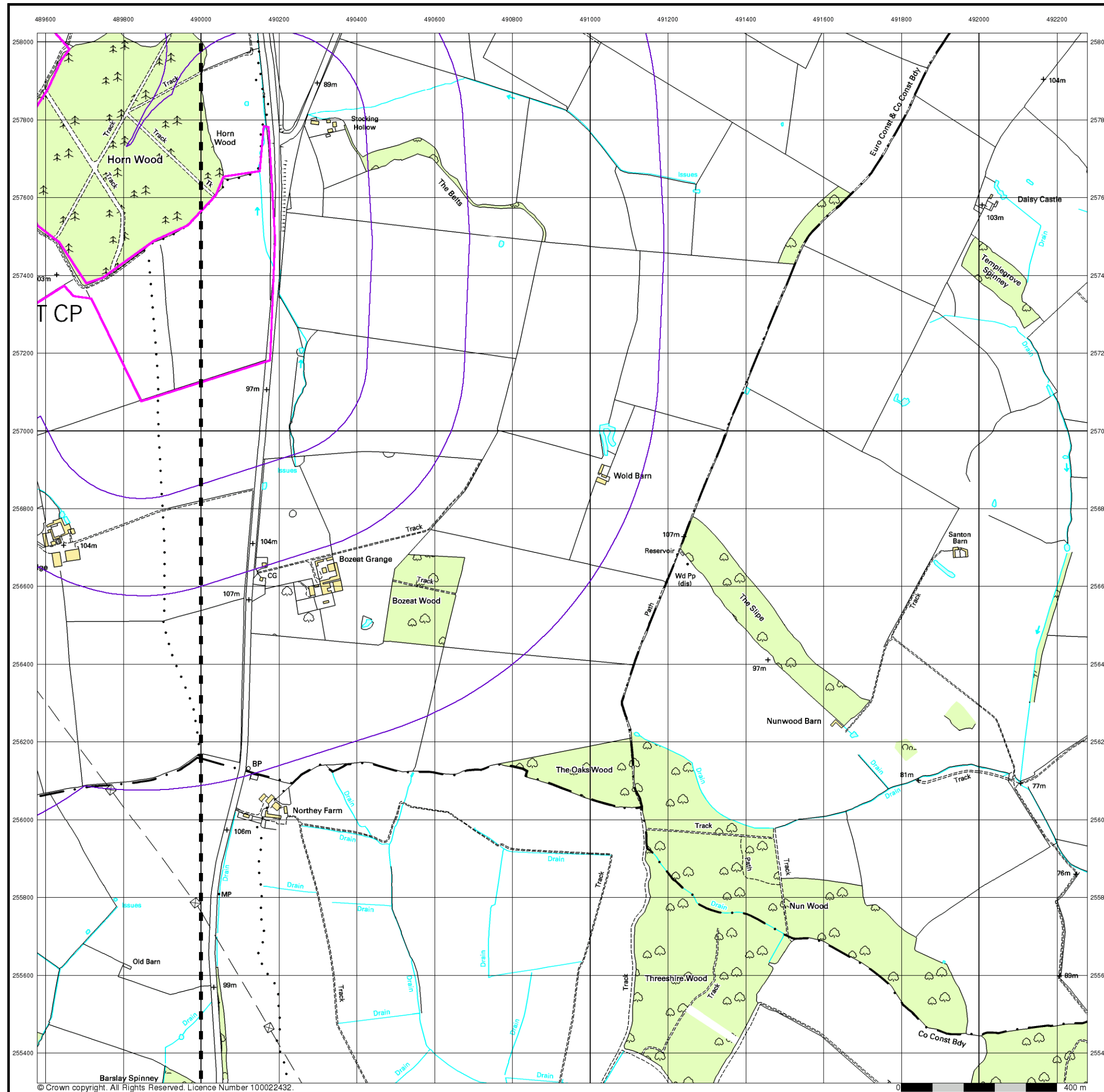
Order Number: 331729469_1_1
Customer Ref: 93791.580478
National Grid Reference: 490320, 257130
Slice: B
Site Area (Ha): 300.35
Search Buffer (m): 1000

Site Details

Grendon Solar Scheme



Tel: 0844 844 9952
Fax: 0844 844 9951
Web: [Redacted]



© Crown copyright. All Rights Reserved. Licence Number 100022432.



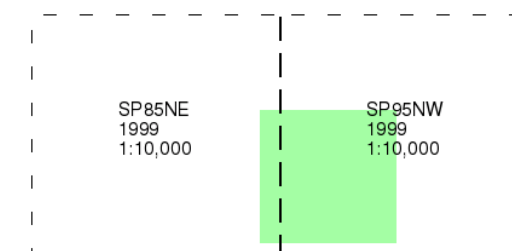
10k Raster Mapping

Published 1999

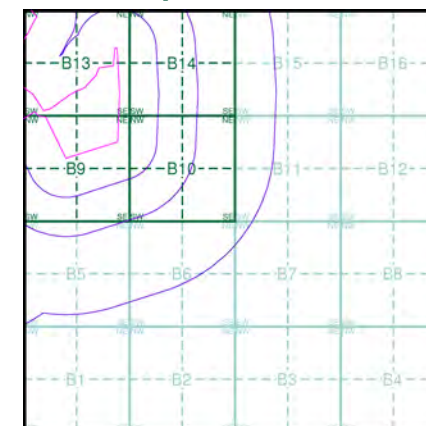
Source map scale - 1:10,000

The historical maps shown were produced from the Ordnance Survey's 1:10,000 colour raster mapping. These maps are derived from Landplan which replaced the old 1:10,000 maps originally published in 1970. The data is highly detailed showing buildings, fences and field boundaries as well as all roads, tracks and paths. Road names are also included together with the relevant road number and classification. Boundary information depiction includes county, unitary authority, district, civil parish and constituency.

Map Name(s) and Date(s)



Historical Map - Slice B



Order Details

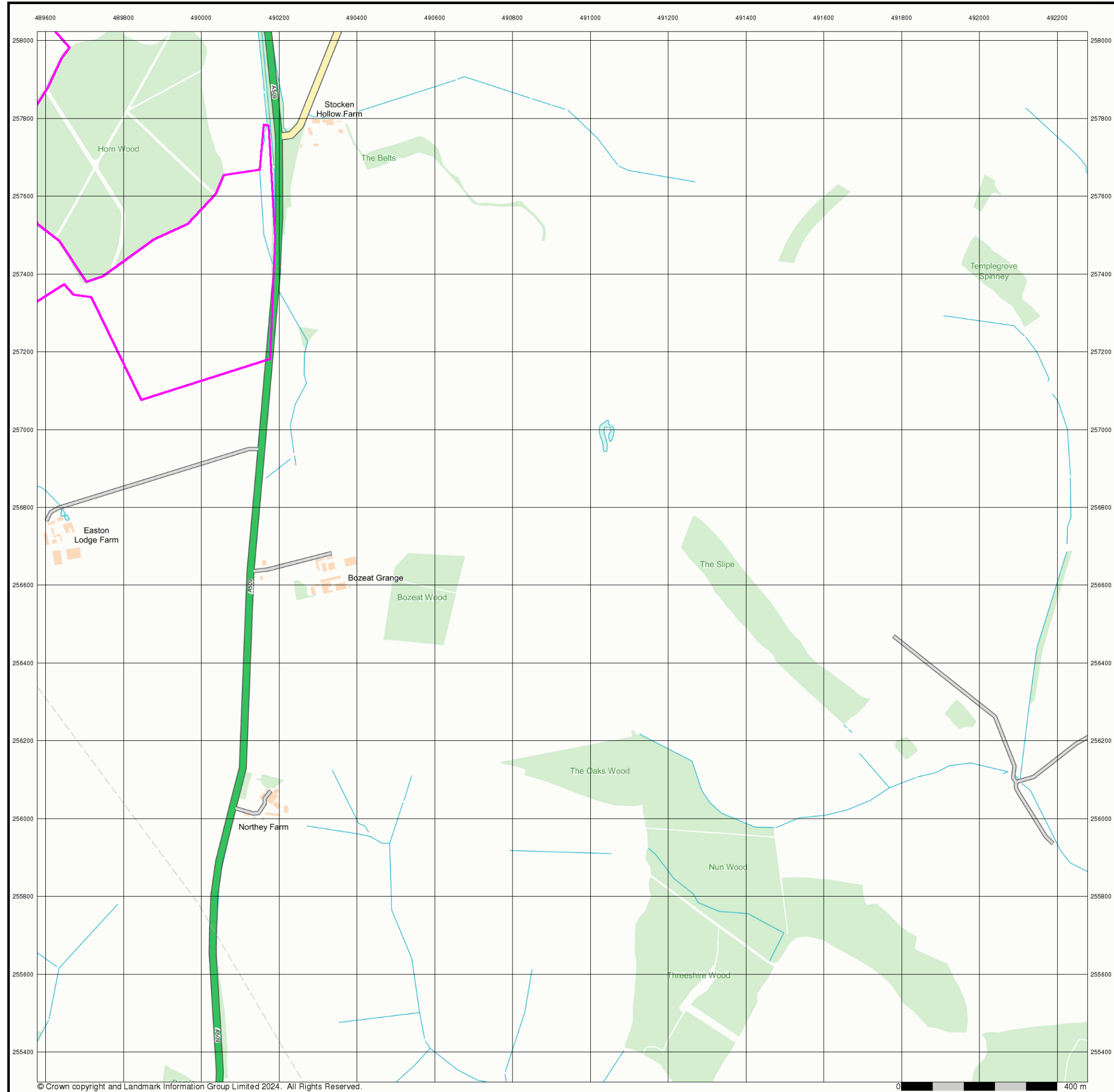
Order Number: 331729469_1_1
Customer Ref: 93791.580478
National Grid Reference: 490320, 257130
Slice: B
Site Area (Ha): 300.35
Search Buffer (m): 1000

Site Details

Grendon Solar Scheme



Tel: 0844 844 9952
Fax: 0844 844 9951
Web: [Redacted]



© Crown copyright and Landmark Information Group Limited 2024. All Rights Reserved.




Street View

Published 2024

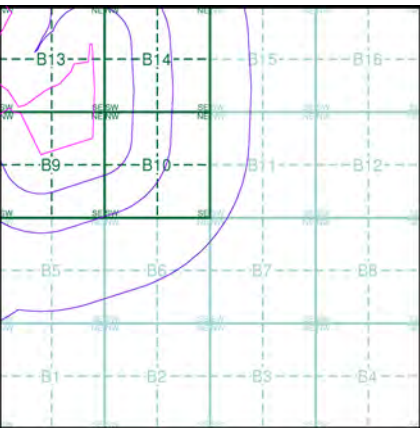
Source map scale - 1:10,000

Street View is a street-level map for the whole of Great Britain produced by the Ordnance Survey. These maps are provided at a nominal scale of 1:10,000

Map Name(s) and Date(s)



Street View Map - Slice B



Order Details

Order Number: 331729469_1_1
Customer Ref: 93791.580478
National Grid Reference: 490320, 257130
Slice: B
Site Area (Ha): 300.35
Search Buffer (m): 1000

Site Details

Grendon Solar Scheme



Tel: 0844 844 9952
Fax: 0844 844 9951
Web: [Redacted]

Historical Mapping Legends

Ordnance Survey County Series 1:10,560

	Gravel Pit		Sand Pit		Other Pits
	Quarry		Shingle		Orchard
	Osiers		Reeds		Marsh
	Mixed Wood		Deciduous		Brushwood
	Fir		Furze		Rough Pasture
	Arrow denotes flow of water		Trigonometrical Station		
	Site of Antiquities		Bench Mark		
	Pump, Guide Post, Signal Post		Well, Spring, Boundary Post		
	•285 Surface Level				
	Sketched Contour		Instrumental Contour		
	Main Roads		Minor Roads		
	Sunken Road		Raised Road		
	Road over Railway		Railway over River		
	Railway over Road		Level Crossing		
	Road over River or Canal		Road over Stream		
	Road over Stream				
	County Boundary (Geographical)				
	County & Civil Parish Boundary				
	Administrative County & Civil Parish Boundary				
	County Borough Boundary (England)				
	County Burgh Boundary (Scotland)				
	Rural District Boundary				
	Civil Parish Boundary				

Ordnance Survey Plan 1:10,000

	Chalk Pit, Clay Pit or Quarry		Gravel Pit
	Sand Pit		Disused Pit or Quarry
	Refuse or Slag Heap		Lake, Loch or Pond
	Dunes		Boulders
	Coniferous Trees		Non-Coniferous Trees
	Orchard		Scrub
	Bracken		Heath
	Marsh		Reeds
	Building		Glasshouse
	Sloping Masonry		Pylon
	Cutting		Embankment
	Road Under		Road Over
	Level Crossing		Foot Bridge
	Standard Gauge Multiple Track		Standard Gauge Single Track
	Siding, Tramway or Mineral Line		Narrow Gauge
	Geographical County		Administrative County, County Borough or County of City
	Municipal Borough, Urban or Rural District, Burgh or District Council		Borough, Burgh or County Constituency
	Civil Parish		
	BP, BS Boundary Post or Stone		Police Station
	Church		Post Office
	Club House		Public Convenience
	Fire Engine Station		Public House
	Foot Bridge		Signal Box
	Fountain		Spring
	Guide Post		Telephone Call Box
	Mile Post		Telephone Call Post
	Mile Stone		Well

1:10,000 Raster Mapping

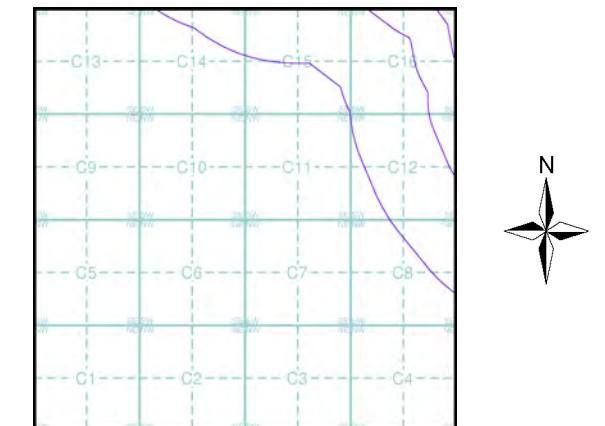
	Gravel Pit		Refuse tip or slag heap
	Rock		Rock (scattered)
	Boulders		Boulders (scattered)
	Shingle		Mud
	Sand		Sand Pit
	Slopes		Top of cliff
	General detail		Underground detail
	Overhead detail		Narrow gauge railway
	Multi-track railway		Single track railway
	County boundary (England only)		Civil, parish or community boundary
	District, Unitary, Metropolitan, London Borough boundary		Constituency boundary
	Area of wooded vegetation		Non-coniferous trees
	Non-coniferous trees (scattered)		Coniferous trees
	Coniferous trees (scattered)		Positioned tree
	Orchard		Coppice or Osiers
	Rough Grassland		Heath
	Scrub		Marsh, Salt Marsh or Reeds
	Water feature		Flow arrows
	Mean high water (springs)		Mean low water (springs)
	Telephone line (where shown)		Electricity transmission line (with poles)
	Bench mark (where shown)		Triangulation station
	Point feature (e.g. Guide Post or Mile Stone)		Pylon, flare stack or lighting tower
	Site of (antiquity)		Glasshouse
	General Building		Important Building



Historical Mapping & Photography included:

Mapping Type	Scale	Date	Pg
Northamptonshire	1:10,560	1884	2
Northamptonshire	1:10,560	1901	3
Northamptonshire	1:10,560	1952	4
Ordnance Survey Plan	1:10,000	1958	5
Ordnance Survey Plan	1:10,000	1971 - 1972	6
Ordnance Survey Plan	1:10,000	1982 - 1989	7
Ordnance Survey Plan	1:10,000	1991	8
10K Raster Mapping	1:10,000	1999	9
Street View	Variable		10

Historical Map - Slice C



Order Details

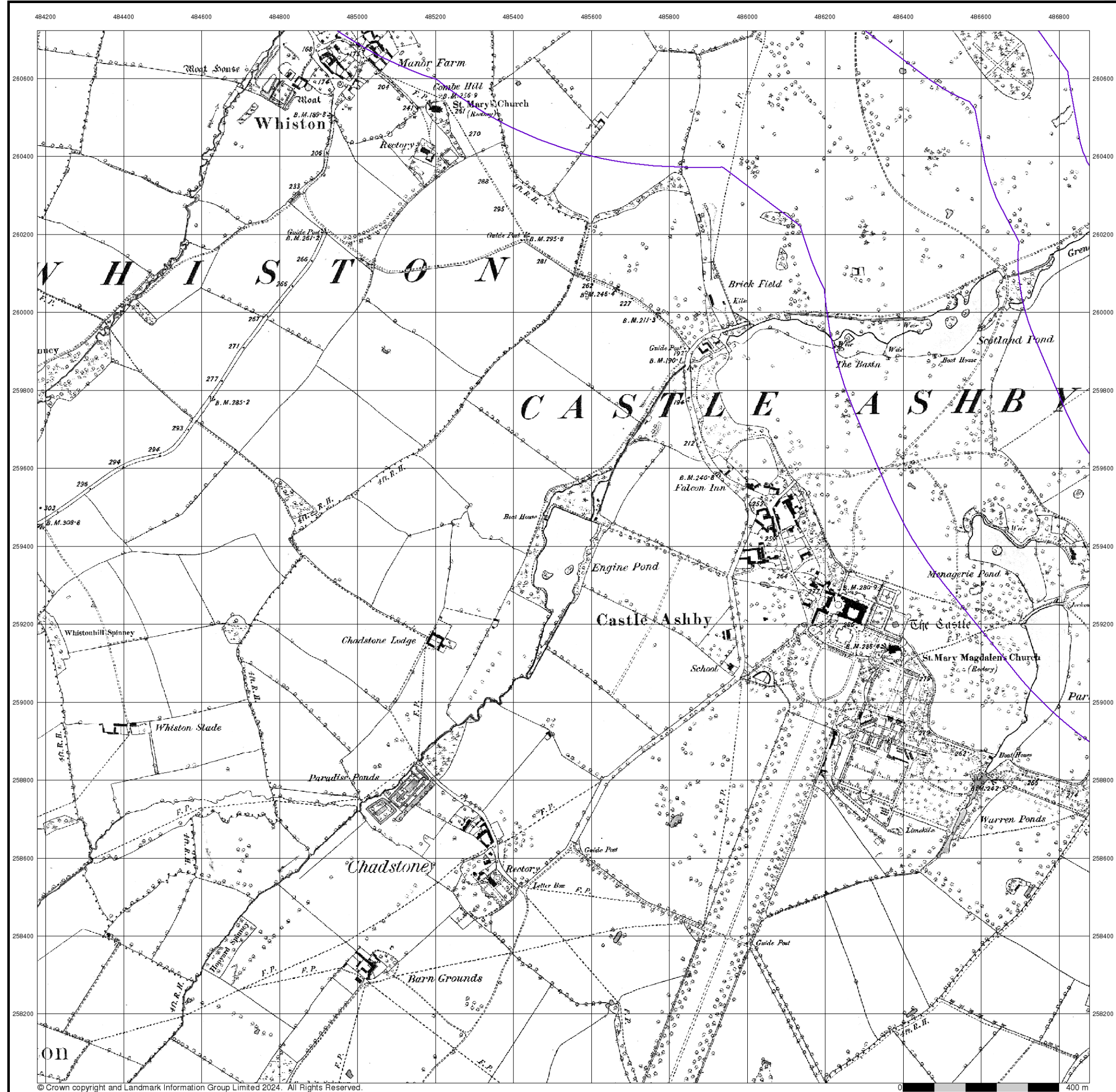
Order Number: 331729469_1_1
Customer Ref: 93791.580478
National Grid Reference: 486360, 260140
Slice: C
Site Area (Ha): 300.35
Search Buffer (m): 1000

Site Details

Grendon Solar Scheme



Tel: 0844 844 9952
Fax: 0844 844 9951
Web: [Redacted]



© Crown copyright and Landmark Information Group Limited 2024. All Rights Reserved.



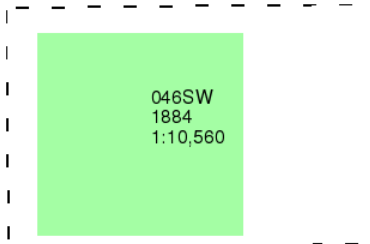
Northamptonshire

Published 1884

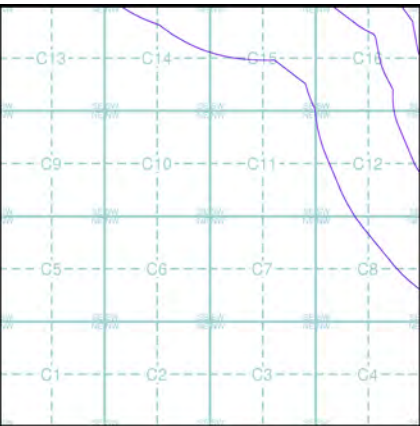
Source map scale - 1:10,560

The historical maps shown were reproduced from maps predominantly held at the scale adopted for England, Wales and Scotland in the 1840's. In 1854 the 1:2,500 scale was adopted for mapping urban areas; these maps were used to update the 1:10,560 maps. The published date given therefore is often some years later than the surveyed date. Before 1938, all OS maps were based on the Cassini Projection, with independent surveys of a single county or group of counties, giving rise to significant inaccuracies in outlying areas. In the late 1940's, a Provisional Edition was produced, which updated the 1:10,560 mapping from a number of sources. The maps appear unfinished - with all military camps and other strategic sites removed. These maps were initially overprinted with the National Grid. In 1970, the first 1:10,000 maps were produced using the Transverse Mercator Projection. The revision process continued until recently, with new editions appearing every 10 years or so for urban areas.

Map Name(s) and Date(s)



Historical Map - Slice C



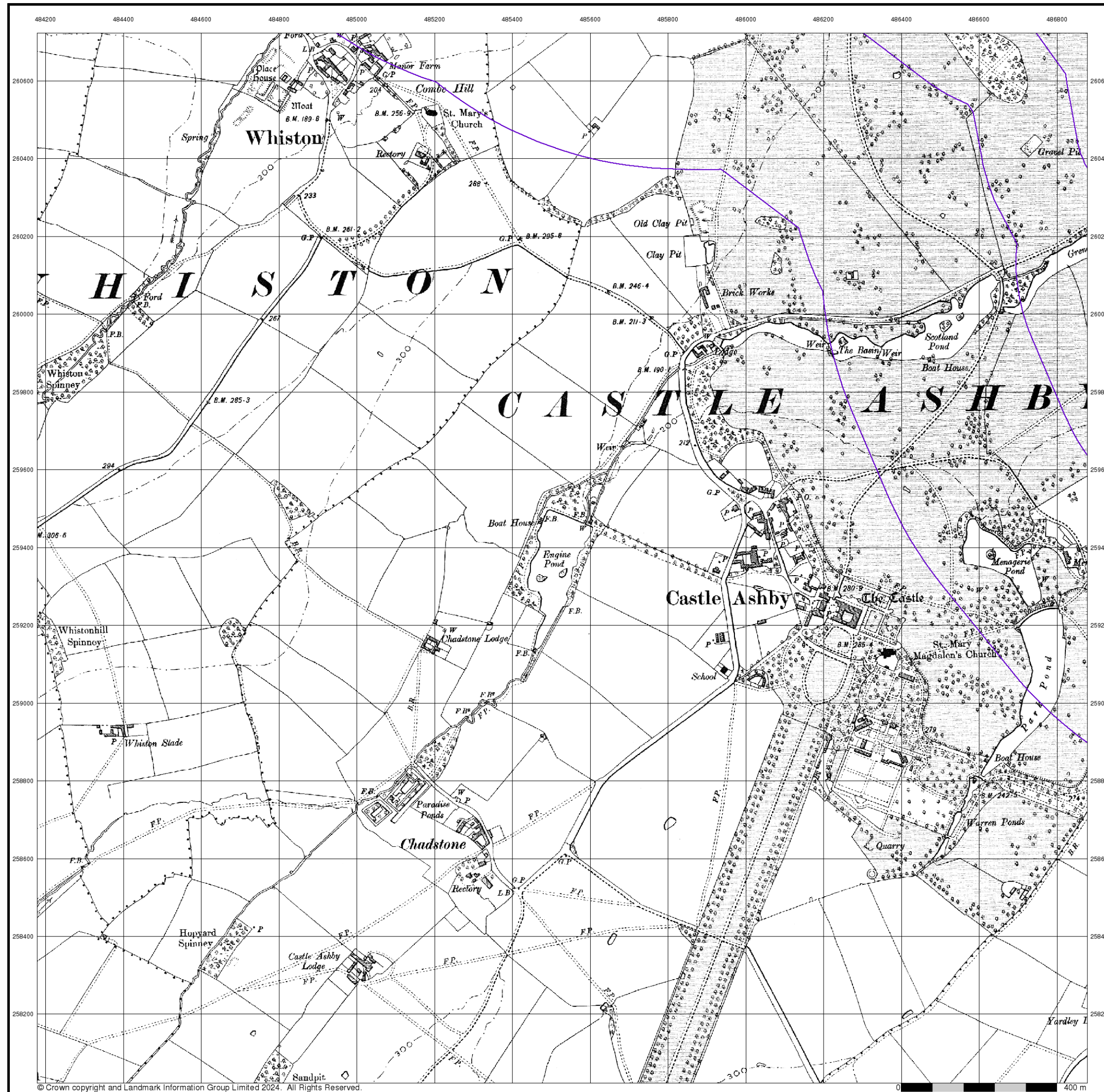
Order Details	
Order Number:	331729469_1_1
Customer Ref:	93791.580478
National Grid Reference:	486360, 260140
Slice:	C
Site Area (Ha):	300.35
Search Buffer (m):	1000

Site Details

Grendon Solar Scheme



Tel: 0844 844 9952
Fax: 0844 844 9951
Web: [Redacted]



© Crown copyright and Landmark Information Group Limited 2024. All Rights Reserved.



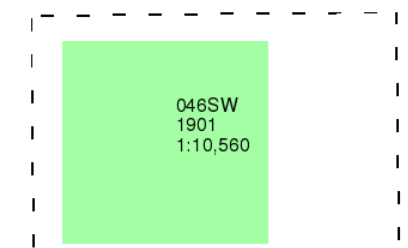
Northamptonshire

Published 1901

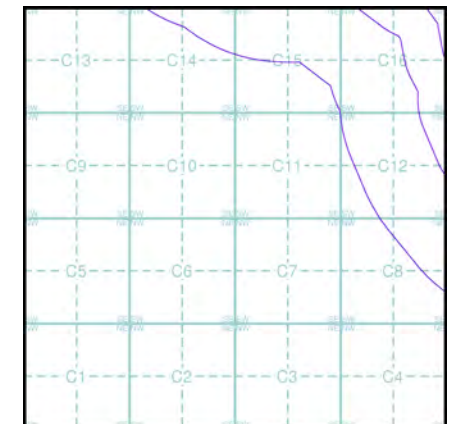
Source map scale - 1:10,560

The historical maps shown were reproduced from maps predominantly held at the scale adopted for England, Wales and Scotland in the 1840's. In 1854 the 1:2,500 scale was adopted for mapping urban areas; these maps were used to update the 1:10,560 maps. The published date given therefore is often some years later than the surveyed date. Before 1938, all OS maps were based on the Cassini Projection, with independent surveys of a single county or group of counties, giving rise to significant inaccuracies in outlying areas. In the late 1940's, a Provisional Edition was produced, which updated the 1:10,560 mapping from a number of sources. The maps appear unfinished - with all military camps and other strategic sites removed. These maps were initially overprinted with the National Grid. In 1970, the first 1:10,000 maps were produced using the Transverse Mercator Projection. The revision process continued until recently, with new editions appearing every 10 years or so for urban areas.

Map Name(s) and Date(s)



Historical Map - Slice C



Order Details

Order Number: 331729469_1_1
Customer Ref: 93791.580478
National Grid Reference: 486360, 260140
Slice: C
Site Area (Ha): 300.35
Search Buffer (m): 1000

Site Details

Grendon Solar Scheme



Tel: 0844 844 9952
Fax: 0844 844 9951
Web: [Redacted]

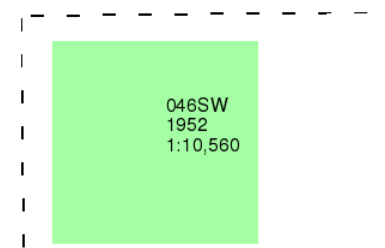
Northamptonshire

Published 1952

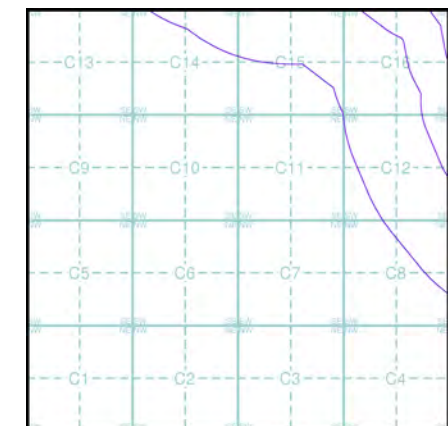
Source map scale - 1:10,560

The historical maps shown were reproduced from maps predominantly held at the scale adopted for England, Wales and Scotland in the 1840's. In 1854 the 1:2,500 scale was adopted for mapping urban areas; these maps were used to update the 1:10,560 maps. The published date given therefore is often some years later than the surveyed date. Before 1938, all OS maps were based on the Cassini Projection, with independent surveys of a single county or group of counties, giving rise to significant inaccuracies in outlying areas. In the late 1940's, a Provisional Edition was produced, which updated the 1:10,560 mapping from a number of sources. The maps appear unfinished - with all military camps and other strategic sites removed. These maps were initially overprinted with the National Grid. In 1970, the first 1:10,000 maps were produced using the Transverse Mercator Projection. The revision process continued until recently, with new editions appearing every 10 years or so for urban areas.

Map Name(s) and Date(s)



Historical Map - Slice C

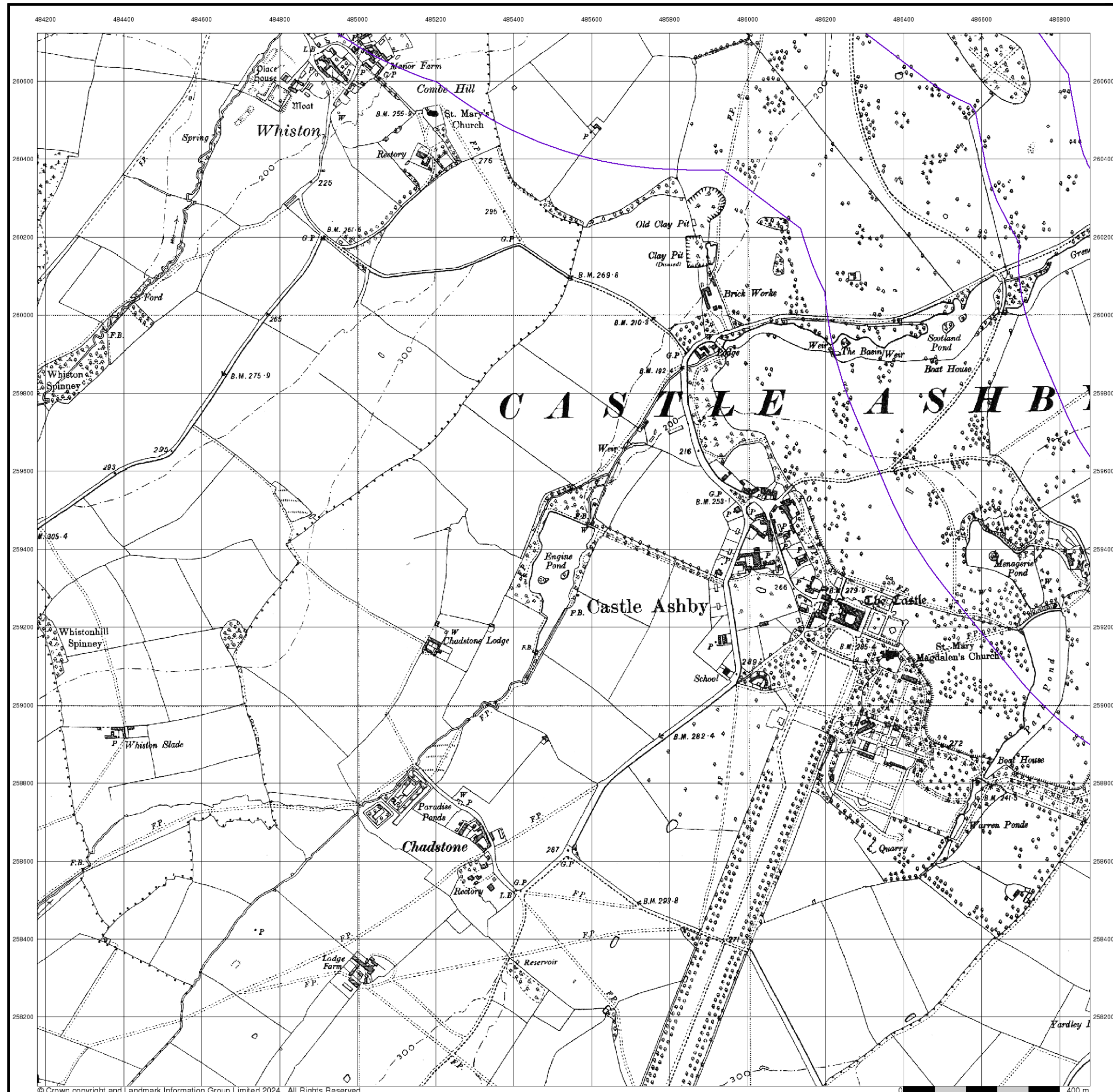


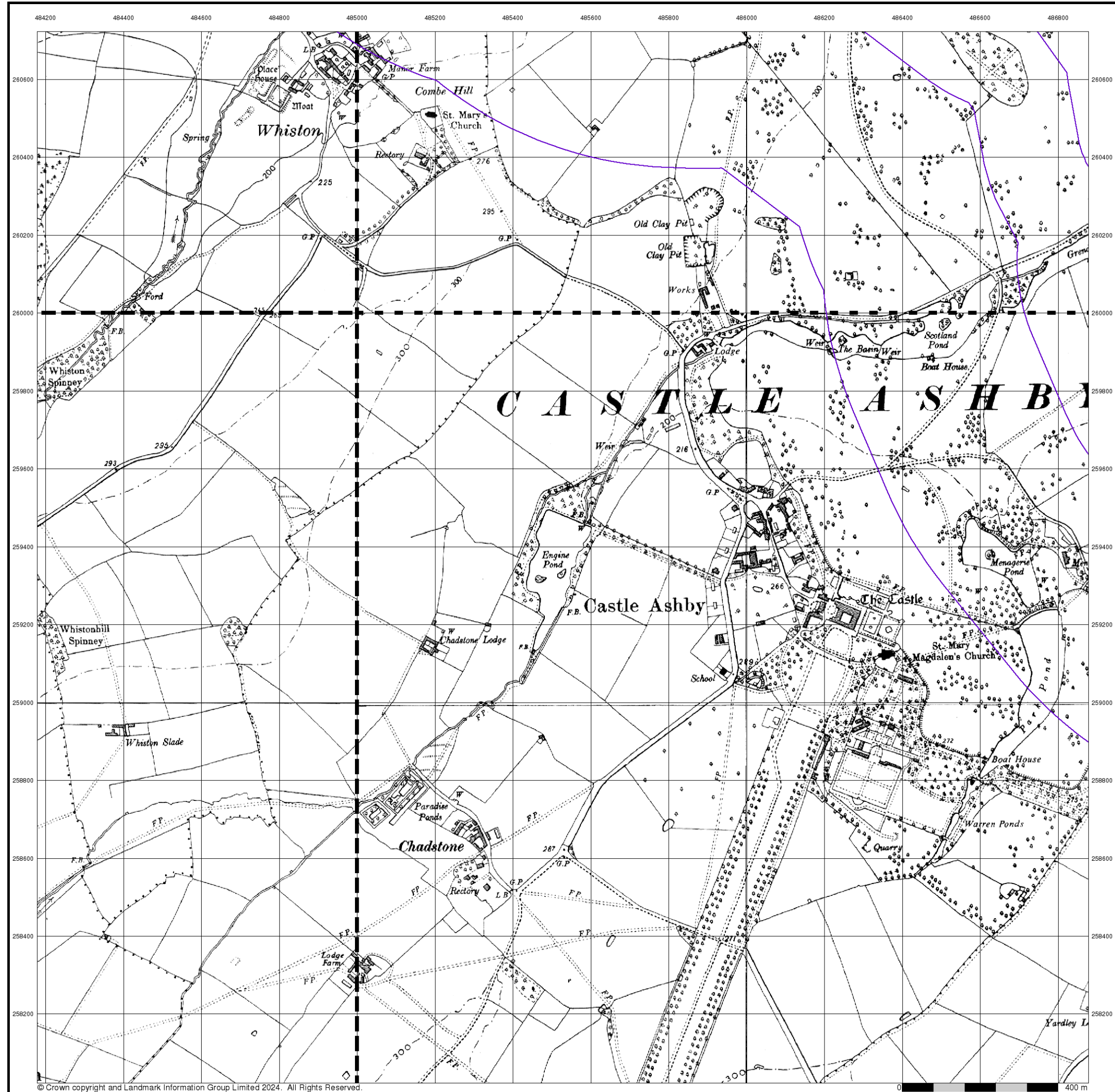
Order Details

Order Number: 331729469_1_1
Customer Ref: 93791.580478
National Grid Reference: 486360, 260140
Slice: C
Site Area (Ha): 300.35
Search Buffer (m): 1000

Site Details

Grendon Solar Scheme





© Crown copyright and Landmark Information Group Limited 2024. All Rights Reserved.



Ordnance Survey Plan

Published 1958

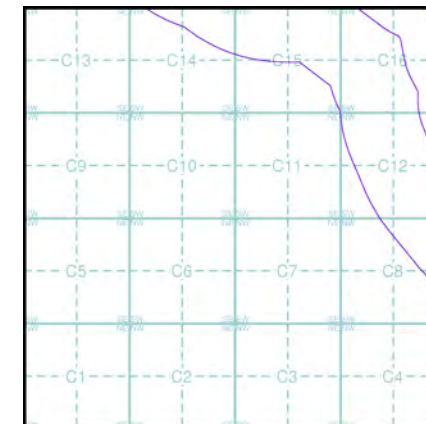
Source map scale - 1:10,000

The historical maps shown were reproduced from maps predominantly held at the scale adopted for England, Wales and Scotland in the 1840's. In 1854 the 1:2,500 scale was adopted for mapping urban areas; these maps were used to update the 1:10,560 maps. The published date given therefore is often some years later than the surveyed date. Before 1938, all OS maps were based on the Cassini Projection, with independent surveys of a single county or group of counties, giving rise to significant inaccuracies in outlying areas. In the late 1940's, a Provisional Edition was produced, which updated the 1:10,560 mapping from a number of sources. The maps appear unfinished - with all military camps and other strategic sites removed. These maps were initially overprinted with the National Grid. In 1970, the first 1:10,000 maps were produced using the Transverse Mercator Projection. The revision process continued until recently, with new editions appearing every 10 years or so for urban areas.

Map Name(s) and Date(s)

SP86SW	SP86SE
1958	1958
1:10,560	1:10,560
SP85NW	SP85NE
1958	1958
1:10,560	1:10,560

Historical Map - Slice C



Order Details

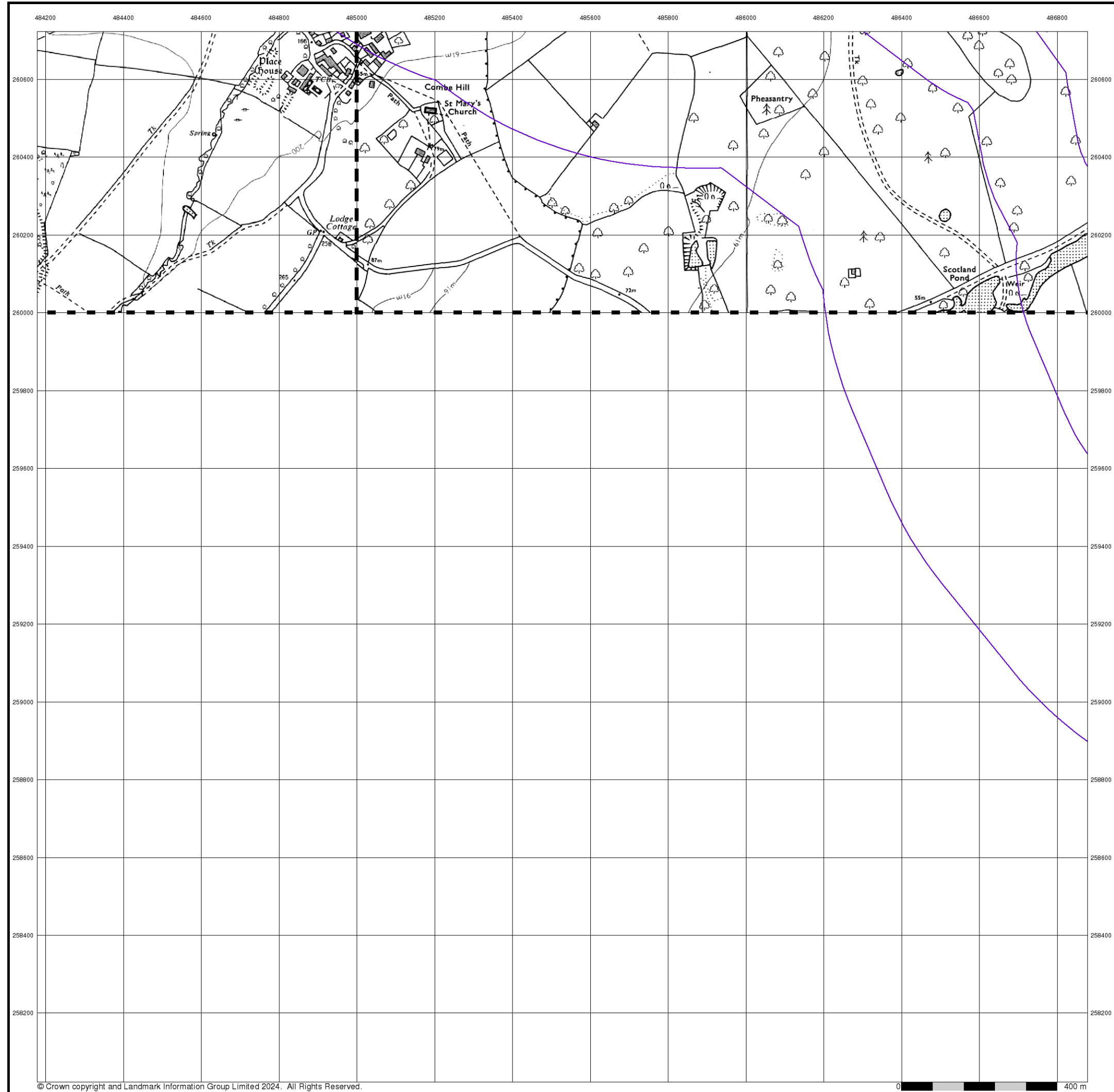
Order Number: 331729469_1_1
Customer Ref: 93791.580478
National Grid Reference: 486360, 260140
Slice: C
Site Area (Ha): 300.35
Search Buffer (m): 1000

Site Details

Grendon Solar Scheme



Tel: 0844 844 9952
Fax: 0844 844 9951
Web: [Redacted]



© Crown copyright and Landmark Information Group Limited 2024. All Rights Reserved.



Ordnance Survey Plan

Published 1971 - 1972

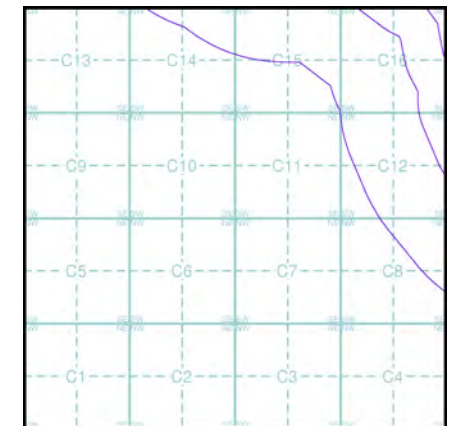
Source map scale - 1:10,000

The historical maps shown were reproduced from maps predominantly held at the scale adopted for England, Wales and Scotland in the 1840's. In 1854 the 1:2,500 scale was adopted for mapping urban areas; these maps were used to update the 1:10,560 maps. The published date given therefore is often some years later than the surveyed date. Before 1938, all OS maps were based on the Cassini Projection, with independent surveys of a single county or group of counties, giving rise to significant inaccuracies in outlying areas. In the late 1940's, a Provisional Edition was produced, which updated the 1:10,560 mapping from a number of sources. The maps appear unfinished - with all military camps and other strategic sites removed. These maps were initially overprinted with the National Grid. In 1970, the first 1:10,000 maps were produced using the Transverse Mercator Projection. The revision process continued until recently, with new editions appearing every 10 years or so for urban areas.

Map Name(s) and Date(s)

SP86SW	SP86SE
1971	1972
1:10,560	1:10,000

Historical Map - Slice C



Order Details

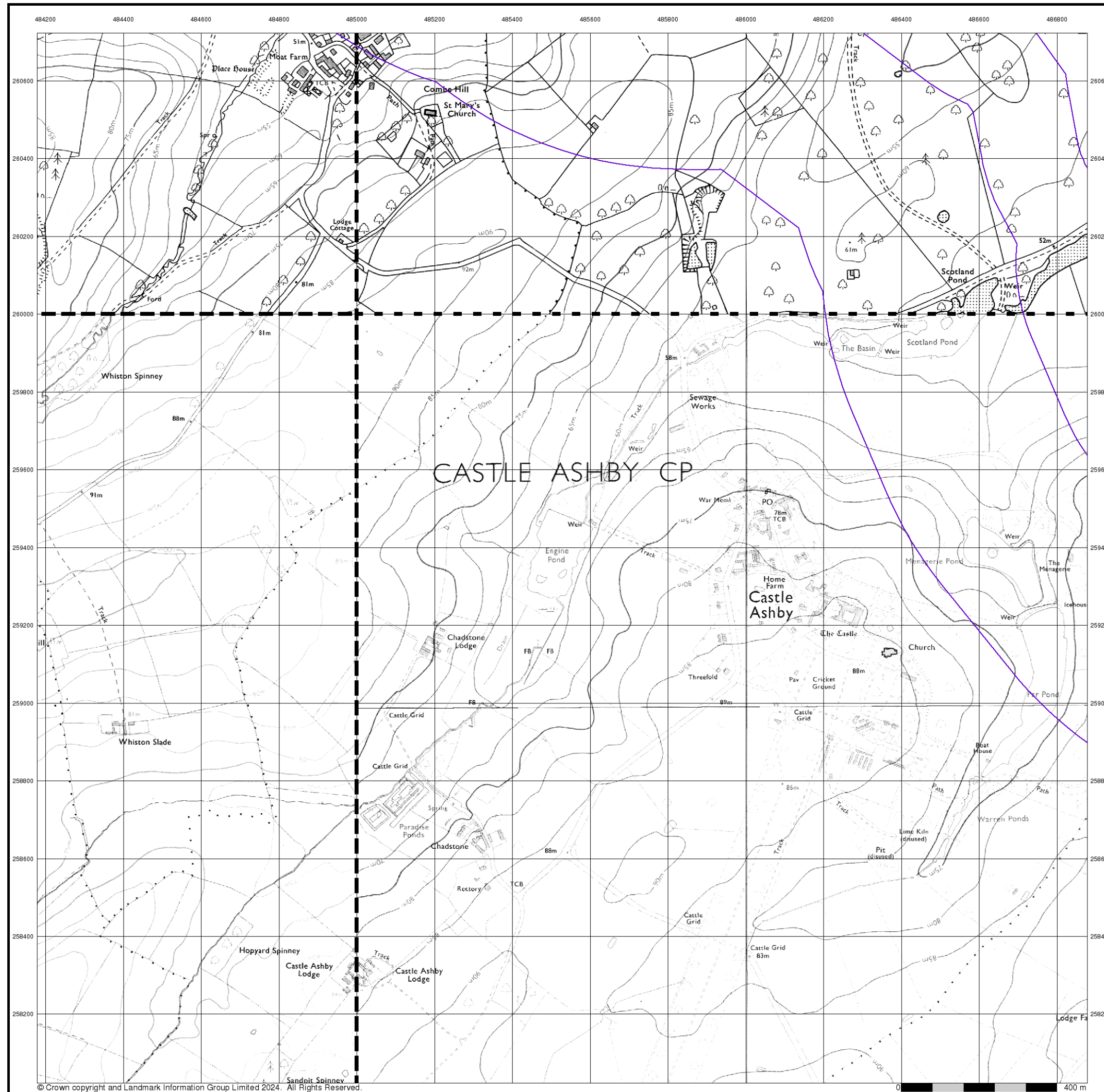
Order Number: 331729469_1_1
Customer Ref: 93791.580478
National Grid Reference: 486360, 260140
Slice: C
Site Area (Ha): 300.35
Search Buffer (m): 1000

Site Details

Grendon Solar Scheme



Tel: 0844 844 9952
Fax: 0844 844 9951
Web: [Redacted]



© Crown copyright and Landmark Information Group Limited 2024. All Rights Reserved.



Ordnance Survey Plan

Published 1982 - 1989

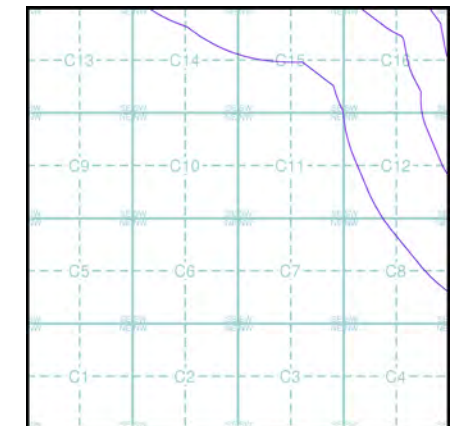
Source map scale - 1:10,000

The historical maps shown were reproduced from maps predominantly held at the scale adopted for England, Wales and Scotland in the 1840's. In 1854 the 1:2,500 scale was adopted for mapping urban areas; these maps were used to update the 1:10,560 maps. The published date given therefore is often some years later than the surveyed date. Before 1938, all OS maps were based on the Cassini Projection, with independent surveys of a single county or group of counties, giving rise to significant inaccuracies in outlying areas. In the late 1940's, a Provisional Edition was produced, which updated the 1:10,560 mapping from a number of sources. The maps appear unfinished - with all military camps and other strategic sites removed. These maps were initially overprinted with the National Grid. In 1970, the first 1:10,000 maps were produced using the Transverse Mercator Projection. The revision process continued until recently, with new editions appearing every 10 years or so for urban areas.

Map Name(s) and Date(s)

SP86SW	SP86SE
1983	1989
1:10,000	1:10,000
SP85NW	SP85NE
1982	1982
1:10,000	1:10,000

Historical Map - Slice C



Order Details

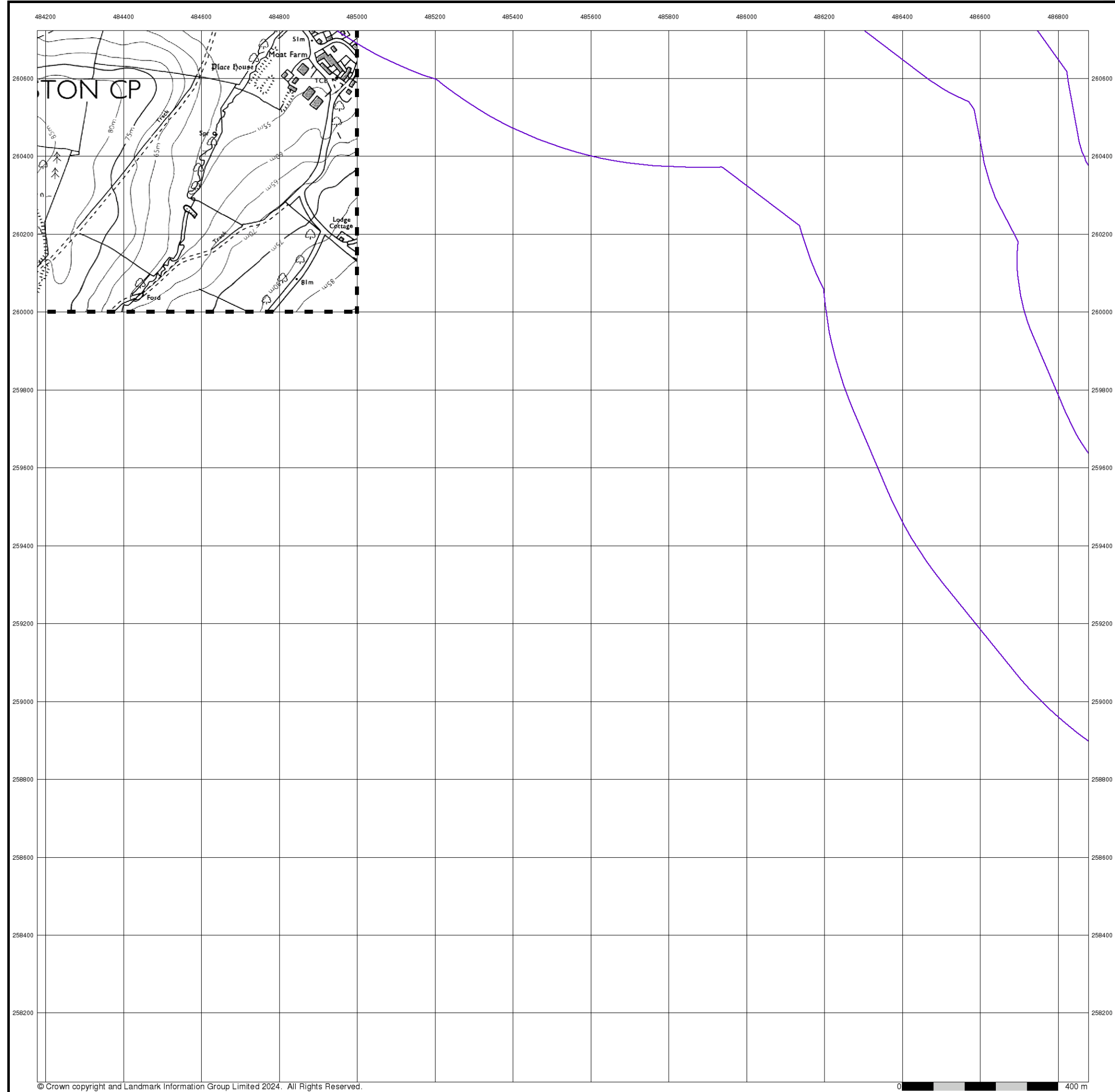
Order Number: 331729469_1_1
Customer Ref: 93791.580478
National Grid Reference: 486360, 260140
Slice: C
Site Area (Ha): 300.35
Search Buffer (m): 1000

Site Details

Grendon Solar Scheme



Tel: 0844 844 9952
Fax: 0844 844 9951
Web: [Redacted]



© Crown copyright and Landmark Information Group Limited 2024. All Rights Reserved.

0 400 m



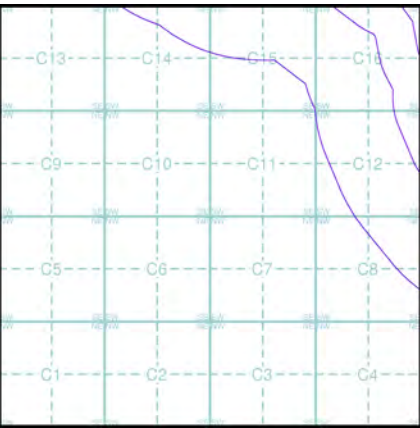
Ordnance Survey Plan
Published 1991
Source map scale - 1:10,000

The historical maps shown were reproduced from maps predominantly held at the scale adopted for England, Wales and Scotland in the 1840's. In 1854 the 1:2,500 scale was adopted for mapping urban areas; these maps were used to update the 1:10,560 maps. The published date given therefore is often some years later than the surveyed date. Before 1938, all OS maps were based on the Cassini Projection, with independent surveys of a single county or group of counties, giving rise to significant inaccuracies in outlying areas. In the late 1940's, a Provisional Edition was produced, which updated the 1:10,560 mapping from a number of sources. The maps appear unfinished - with all military camps and other strategic sites removed. These maps were initially overprinted with the National Grid. In 1970, the first 1:10,000 maps were produced using the Transverse Mercator Projection. The revision process continued until recently, with new editions appearing every 10 years or so for urban areas.

Map Name(s) and Date(s)

SP86SW
1991
1:10,000

Historical Map - Slice C

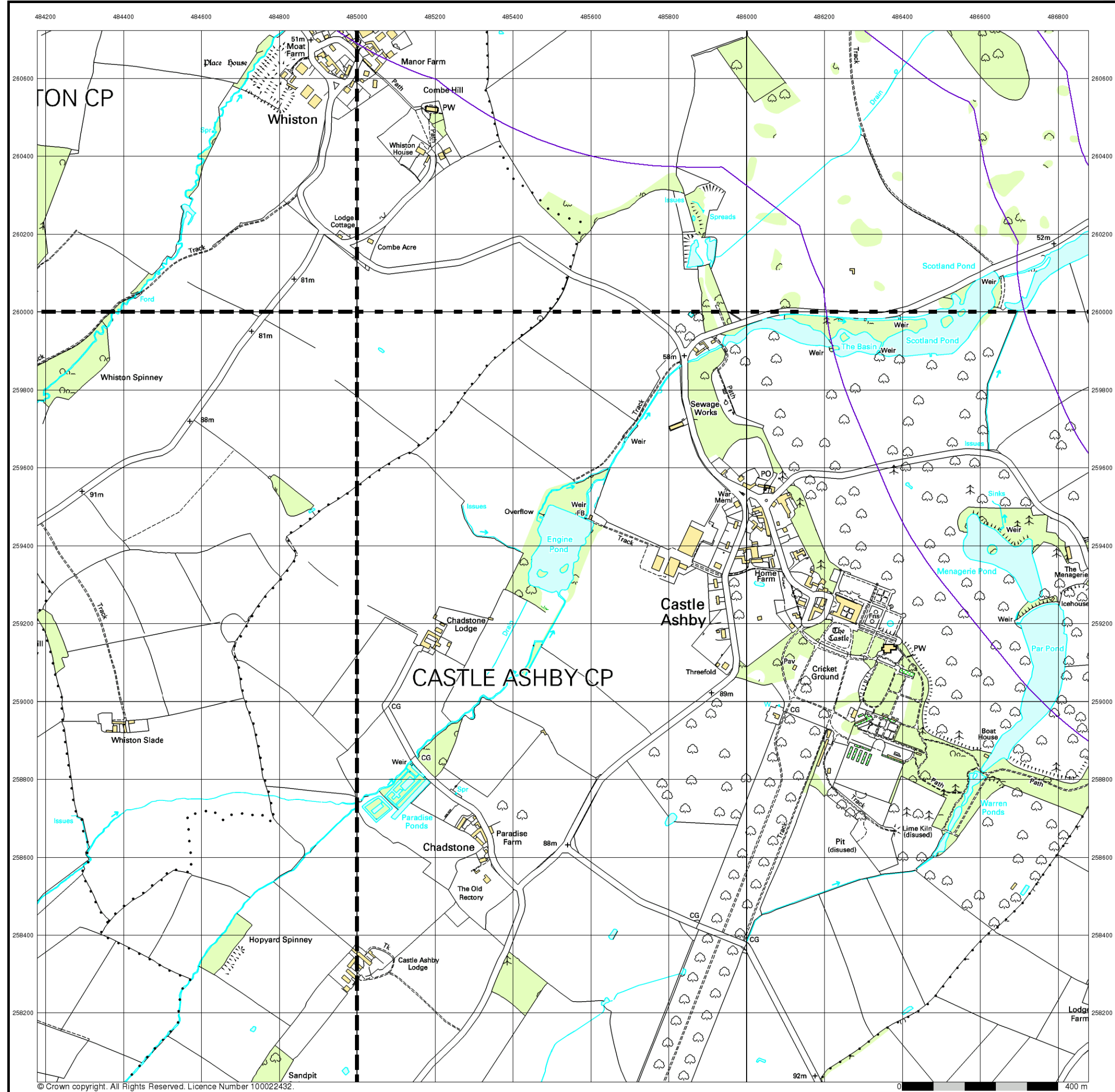


Order Details
Order Number: 331729469_1_1
Customer Ref: 93791.580478
National Grid Reference: 486360, 260140
Slice: C
Site Area (Ha): 300.35
Search Buffer (m): 1000

Site Details
Grendon Solar Scheme



Tel: 0844 844 9952
Fax: 0844 844 9951
Web:



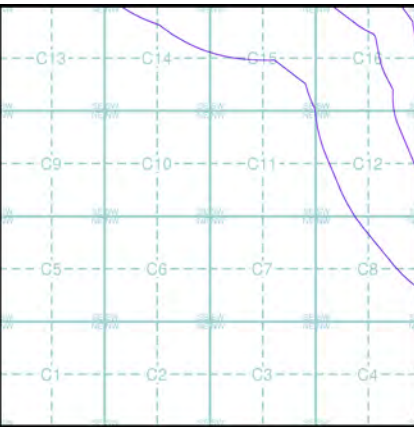
10k Raster Mapping
Published 1999
Source map scale - 1:10,000

The historical maps shown were produced from the Ordnance Survey's 1:10,000 colour raster mapping. These maps are derived from Landplan which replaced the old 1:10,000 maps originally published in 1970. The data is highly detailed showing buildings, fences and field boundaries as well as all roads, tracks and paths. Road names are also included together with the relevant road number and classification. Boundary information depiction includes county, unitary authority, district, civil parish and constituency.

Map Name(s) and Date(s)

SP86SW	SP86SE
1999	1999
1:10,000	1:10,000
SP85NW	SP85NE
1999	1999
1:10,000	1:10,000

Historical Map - Slice C

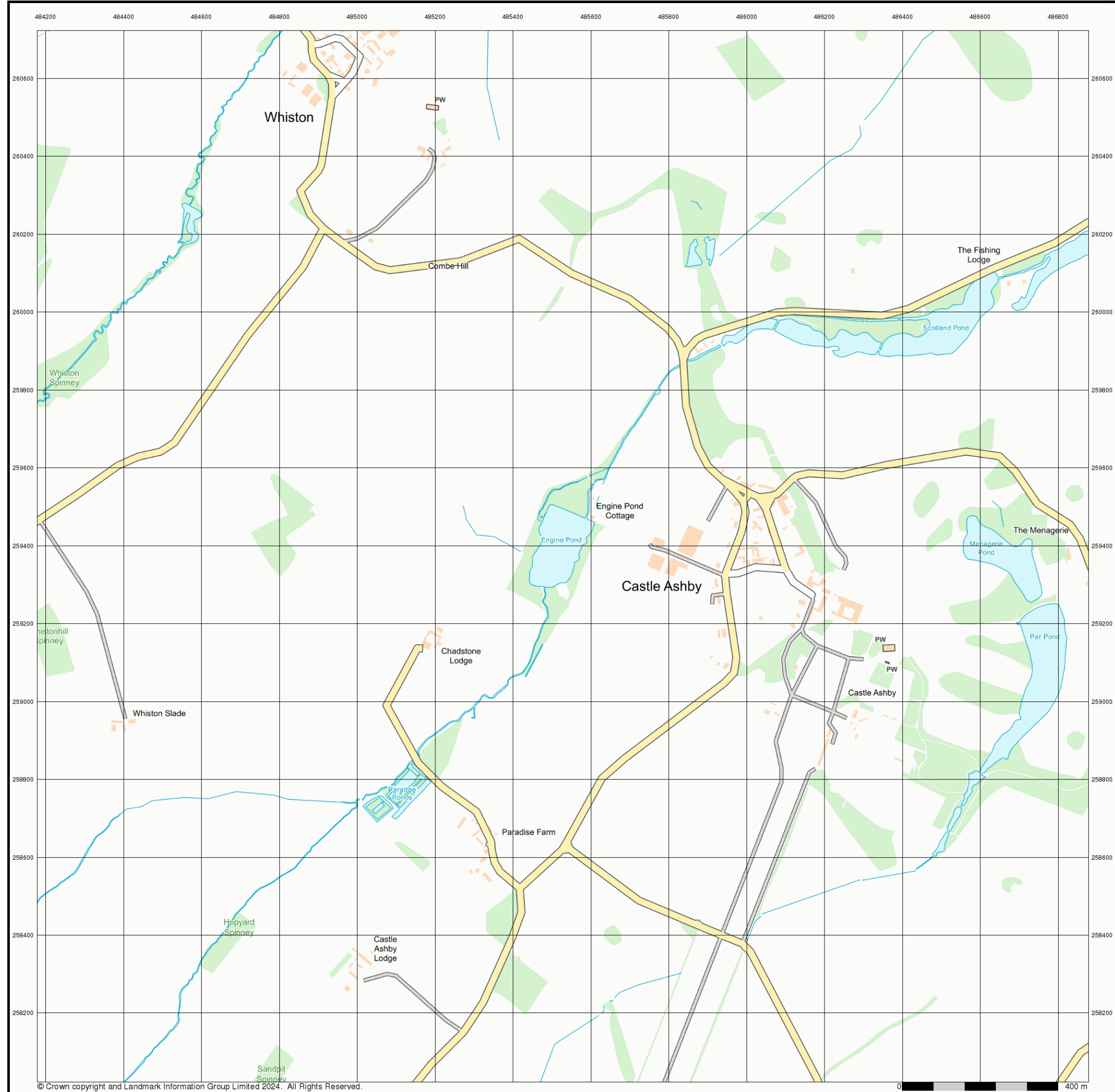


Order Details
Order Number: 331729469_1_1
Customer Ref: 93791.580478
National Grid Reference: 486360, 260140
Slice: C
Site Area (Ha): 300.35
Search Buffer (m): 1000

Site Details
Grendon Solar Scheme



Tel: 0844 844 9952
Fax: 0844 844 9951
Web: [Redacted]




Street View

Published 2024

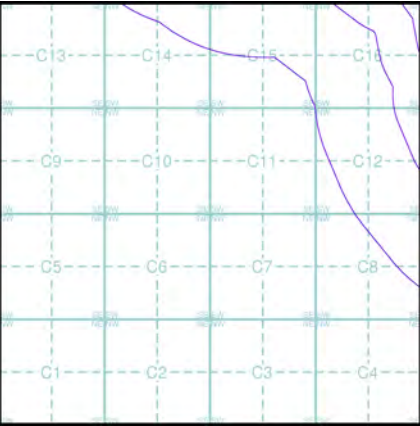
Source map scale - 1:10,000

Street View is a street-level map for the whole of Great Britain produced by the Ordnance Survey. These maps are provided at a nominal scale of 1:10,000

Map Name(s) and Date(s)



Street View Map - Slice C



Order Details

Order Number: 331729469_1_1
Customer Ref: 93791.580478
National Grid Reference: 486360, 260140
Slice: C
Site Area (Ha): 300.35
Search Buffer (m): 1000

Site Details

Grendon Solar Scheme



Tel: 0844 844 9952
Fax: 0844 844 9951
Web: [Redacted]

Historical Mapping Legends

Ordnance Survey County Series 1:10,560

	Gravel Pit		Sand Pit		Other Pits
	Quarry		Shingle		Orchard
	Osiers		Reeds		Marsh
	Mixed Wood		Deciduous		Brushwood
	Fir		Furze		Rough Pasture
	Arrow denotes flow of water		Trigonometrical Station		
	Site of Antiquities		Bench Mark		
	Pump, Guide Post, Signal Post		Well, Spring, Boundary Post		
	•285 Surface Level				
	Sketched Contour		Instrumental Contour		
	Main Roads		Minor Roads		
	Sunken Road		Raised Road		
	Road over Railway		Railway over River		
	Railway over Road		Level Crossing		
	Road over River or Canal		Road over Stream		
	Road over Stream				
	County Boundary (Geographical)				
	County & Civil Parish Boundary				
	Administrative County & Civil Parish Boundary				
	County Borough Boundary (England)				
	County Burgh Boundary (Scotland)				
	Rural District Boundary				
	Civil Parish Boundary				

Ordnance Survey Plan 1:10,000

	Chalk Pit, Clay Pit or Quarry		Gravel Pit
	Sand Pit		Disused Pit or Quarry
	Refuse or Slag Heap		Lake, Loch or Pond
	Dunes		Boulders
	Coniferous Trees		Non-Coniferous Trees
	Orchard		Scrub
	Bracken		Heath
	Marsh		Reeds
	Building		Glasshouse
	Sloping Masonry		Pylon
	Cutting		Embankment
	Road Under		Road Over
	Level Crossing		Foot Bridge
	Standard Gauge Multiple Track		Standard Gauge Single Track
	Siding, Tramway or Mineral Line		Narrow Gauge
	Geographical County		Administrative County, County Borough or County of City
	Municipal Borough, Urban or Rural District, Burgh or District Council		Borough, Burgh or County Constituency
	Civil Parish		
	BP, BS Boundary Post or Stone		Police Station
	Church		Post Office
	Club House		Public Convenience
	Fire Engine Station		Public House
	Foot Bridge		Signal Box
	Fountain		Spring
	Guide Post		Telephone Call Box
	Mile Post		Telephone Call Post
	Mile Stone		Well

1:10,000 Raster Mapping

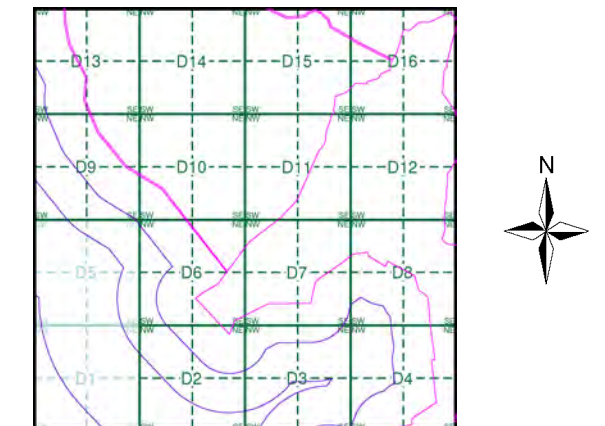
	Gravel Pit		Refuse tip or slag heap
	Rock		Rock (scattered)
	Boulders		Boulders (scattered)
	Shingle		Mud
	Sand		Sand Pit
	Slopes		Top of cliff
	General detail		Underground detail
	Overhead detail		Narrow gauge railway
	Multi-track railway		Single track railway
	County boundary (England only)		Civil, parish or community boundary
	District, Unitary, Metropolitan, London Borough boundary		Constituency boundary
	Area of wooded vegetation		Non-coniferous trees
	Non-coniferous trees (scattered)		Coniferous trees
	Coniferous trees (scattered)		Positioned tree
	Orchard		Coppice or Osiers
	Rough Grassland		Heath
	Scrub		Marsh, Salt Marsh or Reeds
	Water feature		Flow arrows
	Mean high water (springs)		Mean low water (springs)
	Telephone line (where shown)		Electricity transmission line (with poles)
	Bench mark (where shown)		Triangulation station
	Point feature (e.g. Guide Post or Mile Stone)		Pylon, flare stack or lighting tower
	Site of (antiquity)		Glasshouse
	General Building		Important Building



Historical Mapping & Photography included:

Mapping Type	Scale	Date	Pg
Bedfordshire	1:10,560	1883	2
Northamptonshire	1:10,560	1884	3
Northamptonshire	1:10,560	1900 - 1901	4
Bedfordshire	1:10,560	1902	5
Northamptonshire	1:10,560	1952	6
Bedfordshire	1:10,560	1952	7
Ordnance Survey Plan	1:10,000	1958	8
Ordnance Survey Plan	1:10,000	1972	9
Ordnance Survey Plan	1:10,000	1982 - 1989	10
10K Raster Mapping	1:10,000	1999	11
Street View	Variable		12

Historical Map - Slice D



Order Details

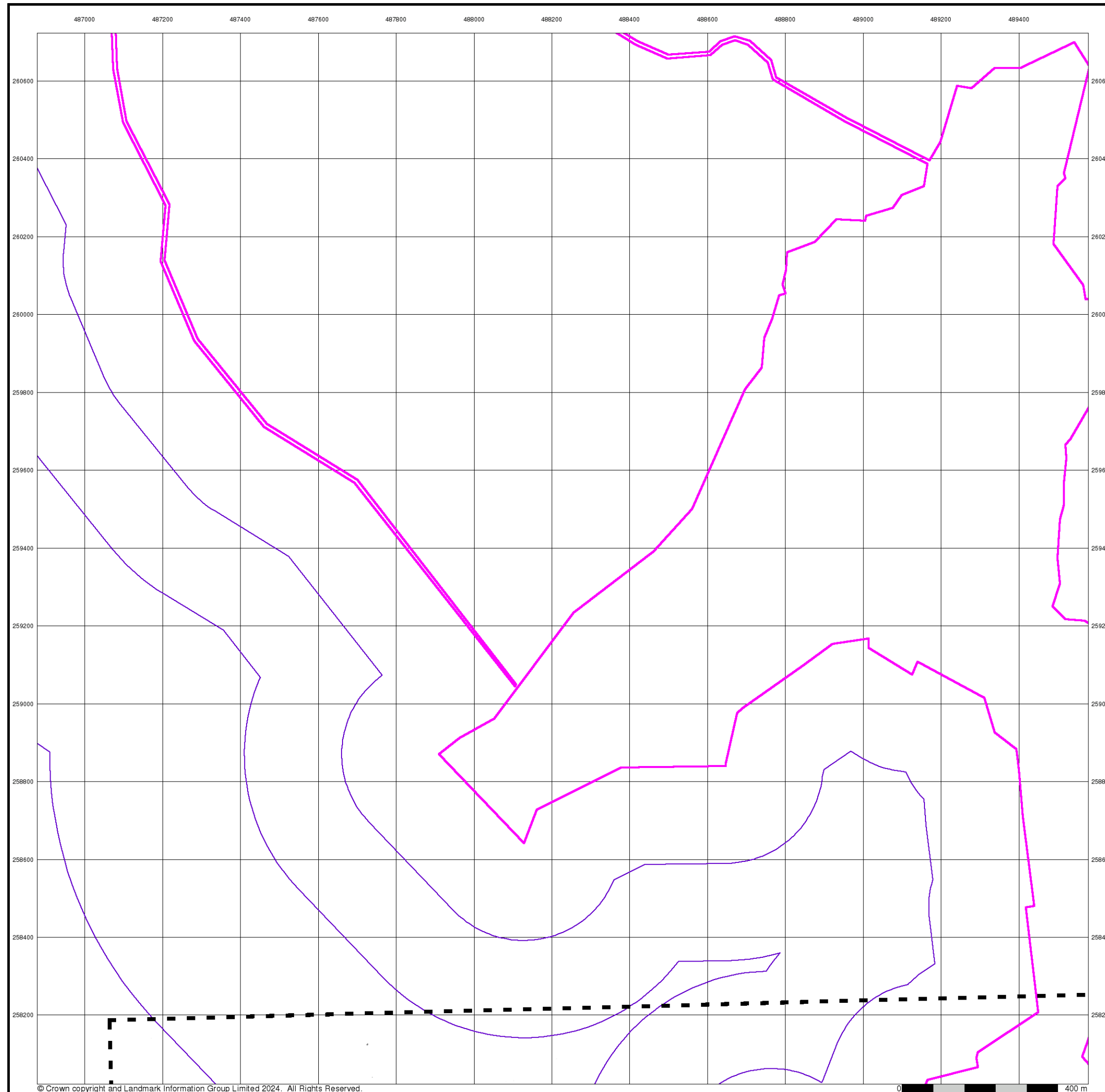
Order Number: 331729469_1_1
Customer Ref: 93791.580478
National Grid Reference: 488250, 259390
Slice: D
Site Area (Ha): 300.35
Search Buffer (m): 1000

Site Details

Grendon Solar Scheme



Tel: 0844 844 9952
Fax: 0844 844 9951
Web: [Redacted]



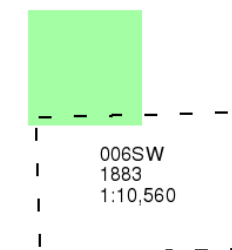
Bedfordshire

Published 1883

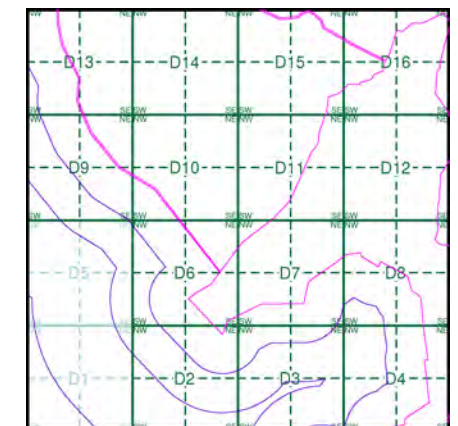
Source map scale - 1:10,560

The historical maps shown were reproduced from maps predominantly held at the scale adopted for England, Wales and Scotland in the 1840's. In 1854 the 1:2,500 scale was adopted for mapping urban areas; these maps were used to update the 1:10,560 maps. The published date given therefore is often some years later than the surveyed date. Before 1938, all OS maps were based on the Cassini Projection, with independent surveys of a single county or group of counties, giving rise to significant inaccuracies in outlying areas. In the late 1940's, a Provisional Edition was produced, which updated the 1:10,560 mapping from a number of sources. The maps appear unfinished - with all military camps and other strategic sites removed. These maps were initially overprinted with the National Grid. In 1970, the first 1:10,000 maps were produced using the Transverse Mercator Projection. The revision process continued until recently, with new editions appearing every 10 years or so for urban areas.

Map Name(s) and Date(s)



Historical Map - Slice D




Order Details

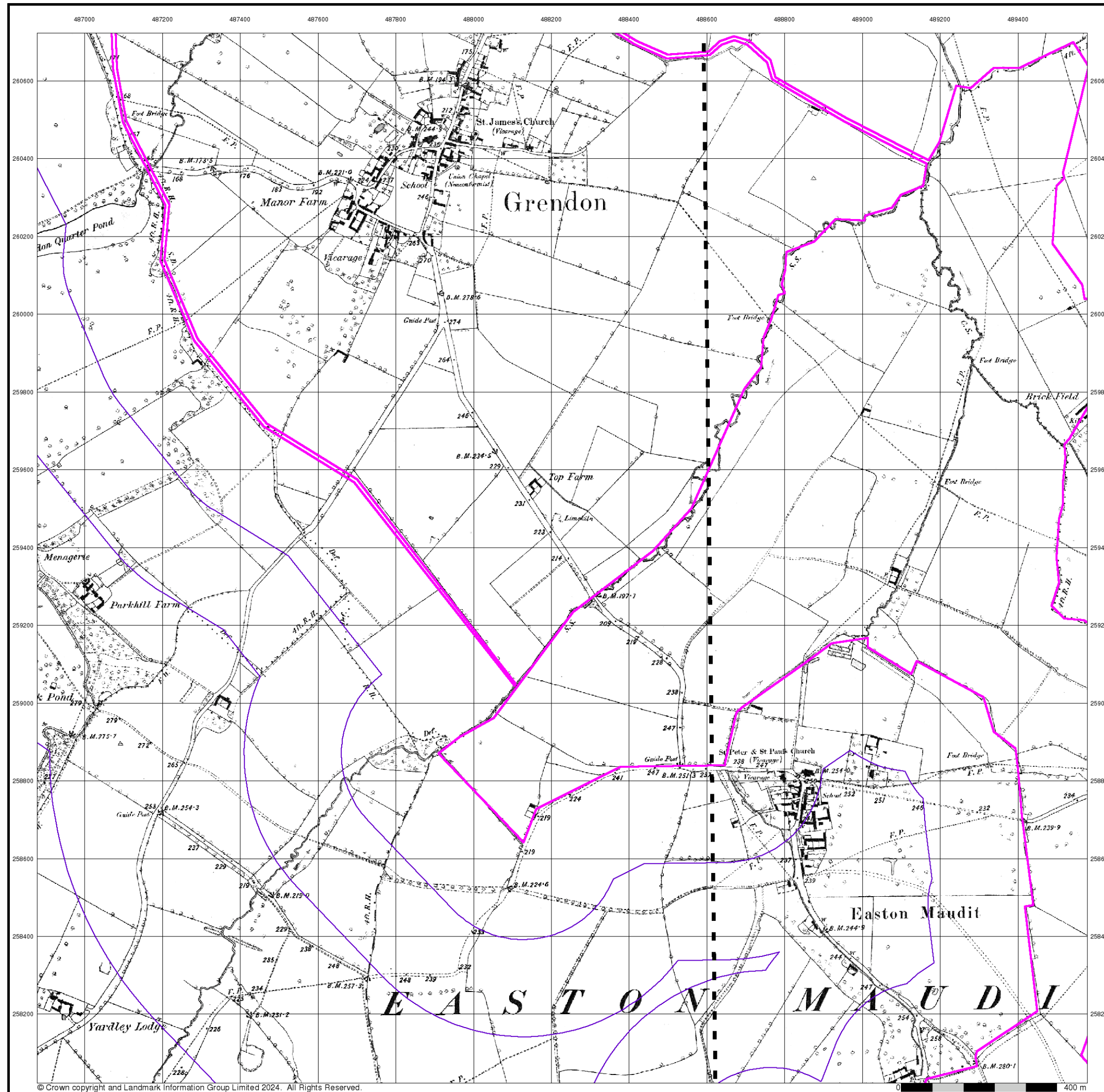
Order Number: 331729469_1_1
Customer Ref: 93791.580478
National Grid Reference: 488250, 259390
Slice: D
Site Area (Ha): 300.35
Search Buffer (m): 1000

Site Details

Grendon Solar Scheme



Tel: 0844 844 9952
Fax: 0844 844 9951
Web: 



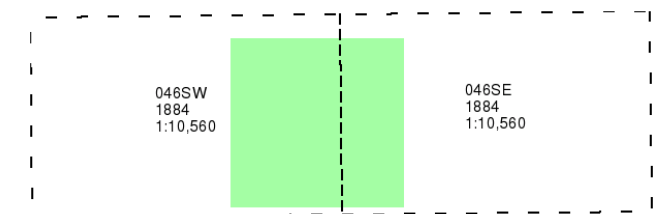
Northamptonshire

Published 1884

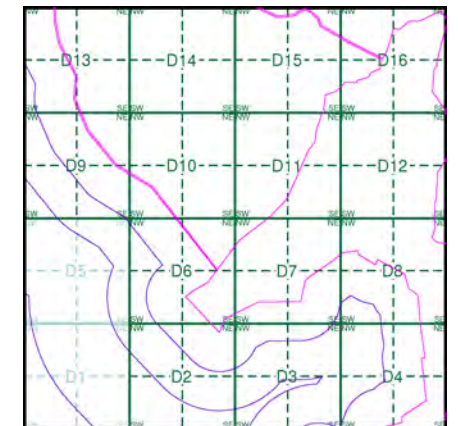
Source map scale - 1:10,560

The historical maps shown were reproduced from maps predominantly held at the scale adopted for England, Wales and Scotland in the 1840's. In 1854 the 1:2,500 scale was adopted for mapping urban areas; these maps were used to update the 1:10,560 maps. The published date given therefore is often some years later than the surveyed date. Before 1938, all OS maps were based on the Cassini Projection, with independent surveys of a single county or group of counties, giving rise to significant inaccuracies in outlying areas. In the late 1940's, a Provisional Edition was produced, which updated the 1:10,560 mapping from a number of sources. The maps appear unfinished - with all military camps and other strategic sites removed. These maps were initially overprinted with the National Grid. In 1970, the first 1:10,000 maps were produced using the Transverse Mercator Projection. The revision process continued until recently, with new editions appearing every 10 years or so for urban areas.

Map Name(s) and Date(s)



Historical Map - Slice D



Order Details

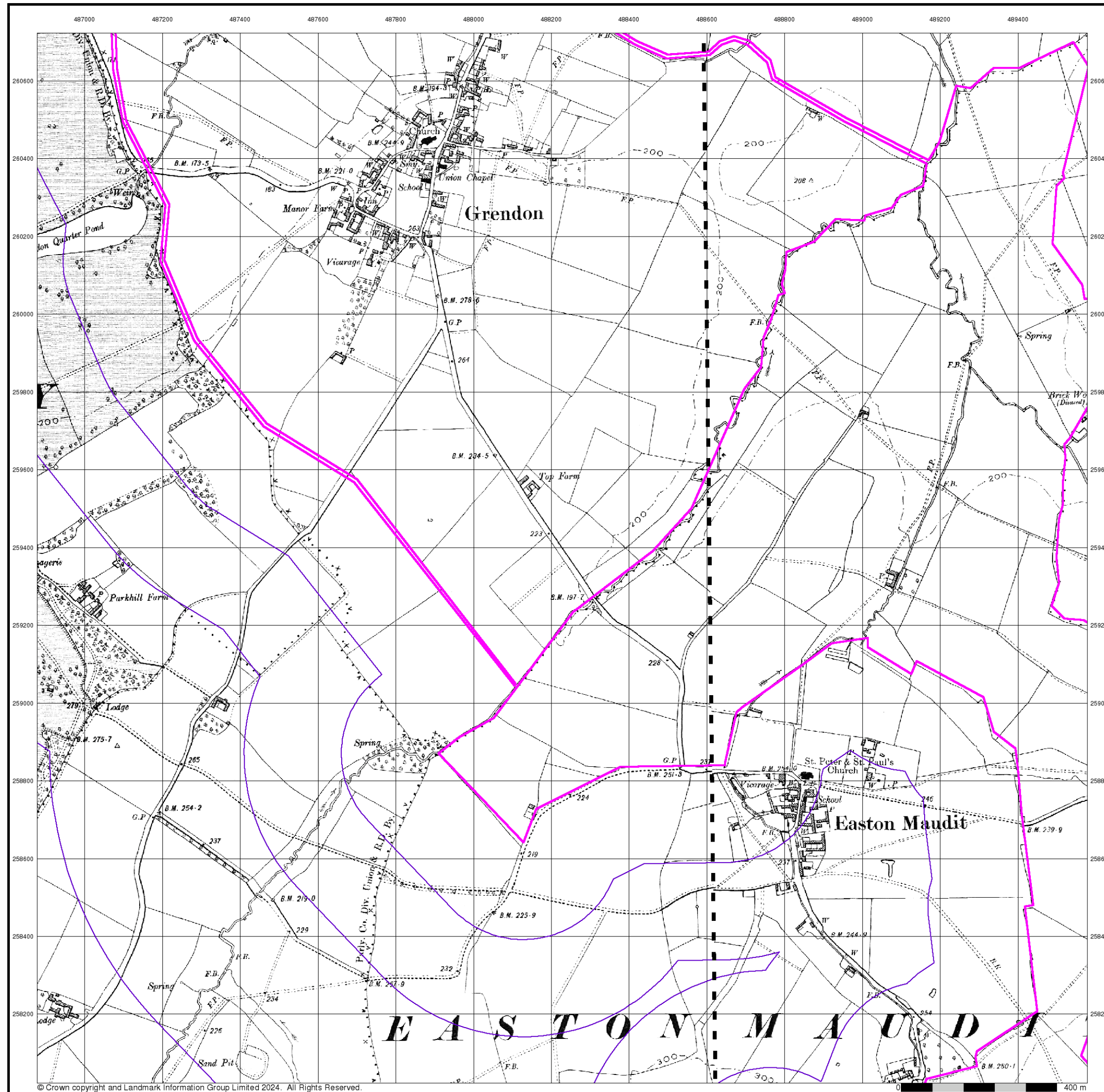
Order Number: 331729469_1_1
Customer Ref: 93791.580478
National Grid Reference: 488250, 259390
Slice: D
Site Area (Ha): 300.35
Search Buffer (m): 1000

Site Details

Grendon Solar Scheme



Tel: 0844 844 9952
Fax: 0844 844 9951
Web: [Redacted]



© Crown copyright and Landmark Information Group Limited 2024. All Rights Reserved.



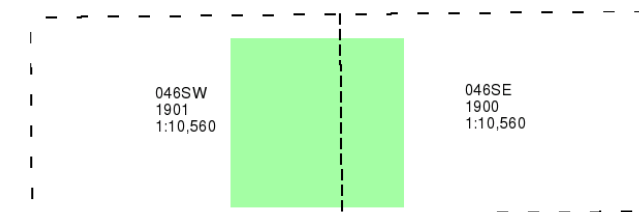
Northamptonshire

Published 1900 - 1901

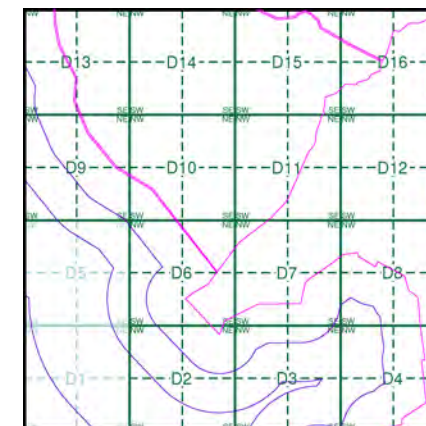
Source map scale - 1:10,560

The historical maps shown were reproduced from maps predominantly held at the scale adopted for England, Wales and Scotland in the 1840's. In 1854 the 1:2,500 scale was adopted for mapping urban areas; these maps were used to update the 1:10,560 maps. The published date given therefore is often some years later than the surveyed date. Before 1938, all OS maps were based on the Cassini Projection, with independent surveys of a single county or group of counties, giving rise to significant inaccuracies in outlying areas. In the late 1940's, a Provisional Edition was produced, which updated the 1:10,560 mapping from a number of sources. The maps appear unfinished - with all military camps and other strategic sites removed. These maps were initially overprinted with the National Grid. In 1970, the first 1:10,000 maps were produced using the Transverse Mercator Projection. The revision process continued until recently, with new editions appearing every 10 years or so for urban areas.

Map Name(s) and Date(s)



Historical Map - Slice D



Order Details

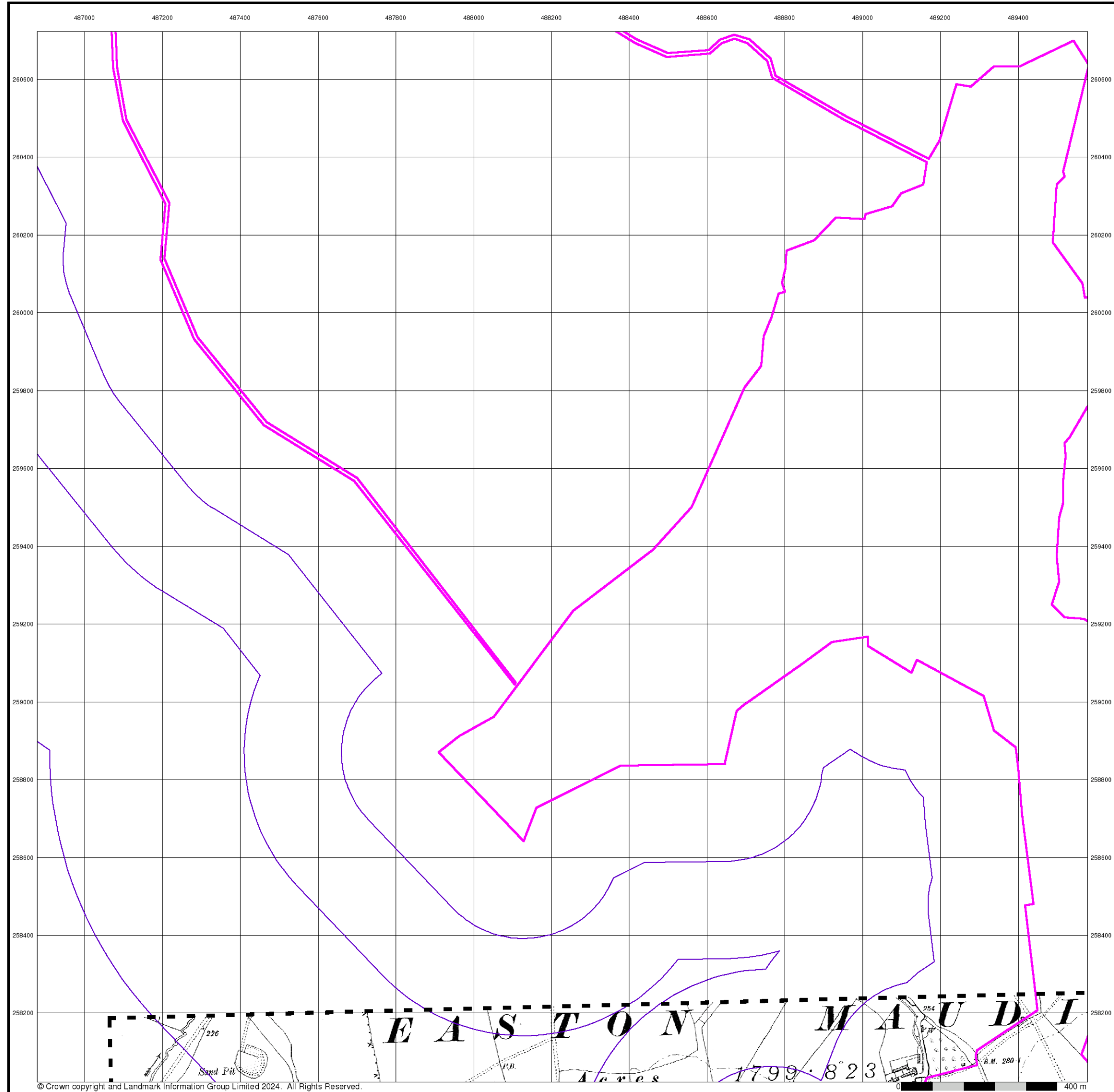
Order Number: 331729469_1_1
Customer Ref: 93791.580478
National Grid Reference: 488250, 259390
Slice: D
Site Area (Ha): 300.35
Search Buffer (m): 1000

Site Details

Grendon Solar Scheme



Tel: 0844 844 9952
Fax: 0844 844 9951
Web: [Redacted]



© Crown copyright and Landmark Information Group Limited 2024. All Rights Reserved.



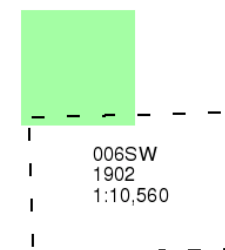
Bedfordshire

Published 1902

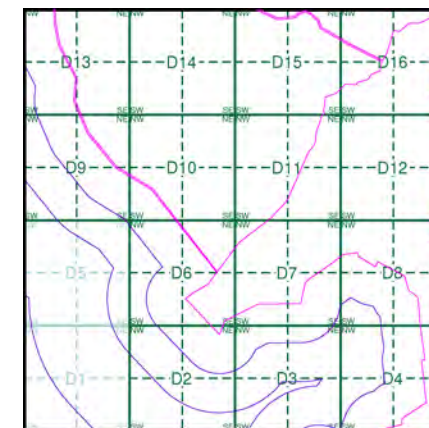
Source map scale - 1:10,560

The historical maps shown were reproduced from maps predominantly held at the scale adopted for England, Wales and Scotland in the 1840's. In 1854 the 1:2,500 scale was adopted for mapping urban areas; these maps were used to update the 1:10,560 maps. The published date given therefore is often some years later than the surveyed date. Before 1938, all OS maps were based on the Cassini Projection, with independent surveys of a single county or group of counties, giving rise to significant inaccuracies in outlying areas. In the late 1940's, a Provisional Edition was produced, which updated the 1:10,560 mapping from a number of sources. The maps appear unfinished - with all military camps and other strategic sites removed. These maps were initially overprinted with the National Grid. In 1970, the first 1:10,000 maps were produced using the Transverse Mercator Projection. The revision process continued until recently, with new editions appearing every 10 years or so for urban areas.

Map Name(s) and Date(s)



Historical Map - Slice D



Order Details

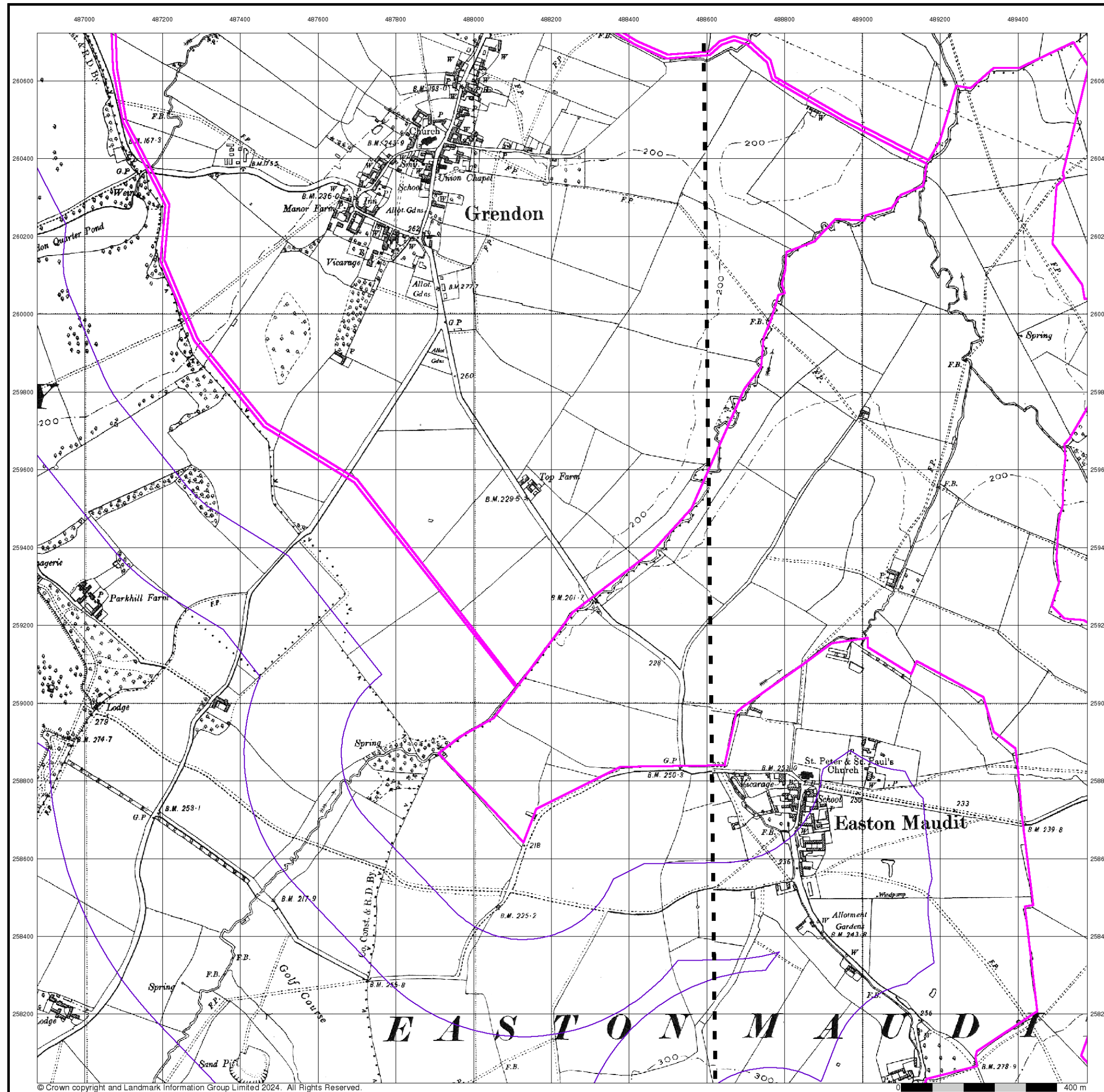
Order Number: 331729469_1_1
Customer Ref: 93791.580478
National Grid Reference: 488250, 259390
Slice: D
Site Area (Ha): 300.35
Search Buffer (m): 1000

Site Details

Grendon Solar Scheme



Tel: 0844 844 9952
Fax: 0844 844 9951
Web: [Redacted]



© Crown copyright and Landmark Information Group Limited 2024. All Rights Reserved.



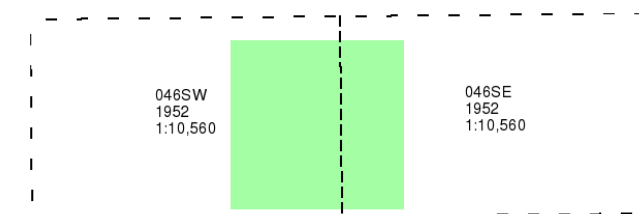
Northamptonshire

Published 1952

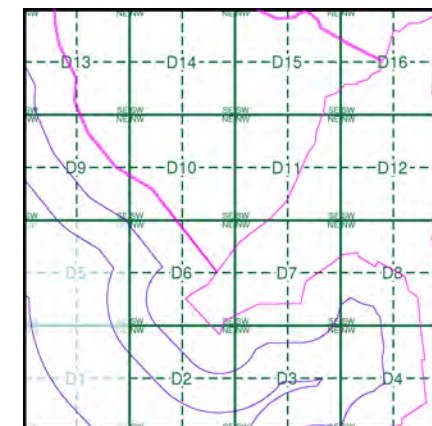
Source map scale - 1:10,560

The historical maps shown were reproduced from maps predominantly held at the scale adopted for England, Wales and Scotland in the 1840's. In 1854 the 1:2,500 scale was adopted for mapping urban areas; these maps were used to update the 1:10,560 maps. The published date given therefore is often some years later than the surveyed date. Before 1938, all OS maps were based on the Cassini Projection, with independent surveys of a single county or group of counties, giving rise to significant inaccuracies in outlying areas. In the late 1940's, a Provisional Edition was produced, which updated the 1:10,560 mapping from a number of sources. The maps appear unfinished - with all military camps and other strategic sites removed. These maps were initially overprinted with the National Grid. In 1970, the first 1:10,000 maps were produced using the Transverse Mercator Projection. The revision process continued until recently, with new editions appearing every 10 years or so for urban areas.

Map Name(s) and Date(s)



Historical Map - Slice D



Order Details

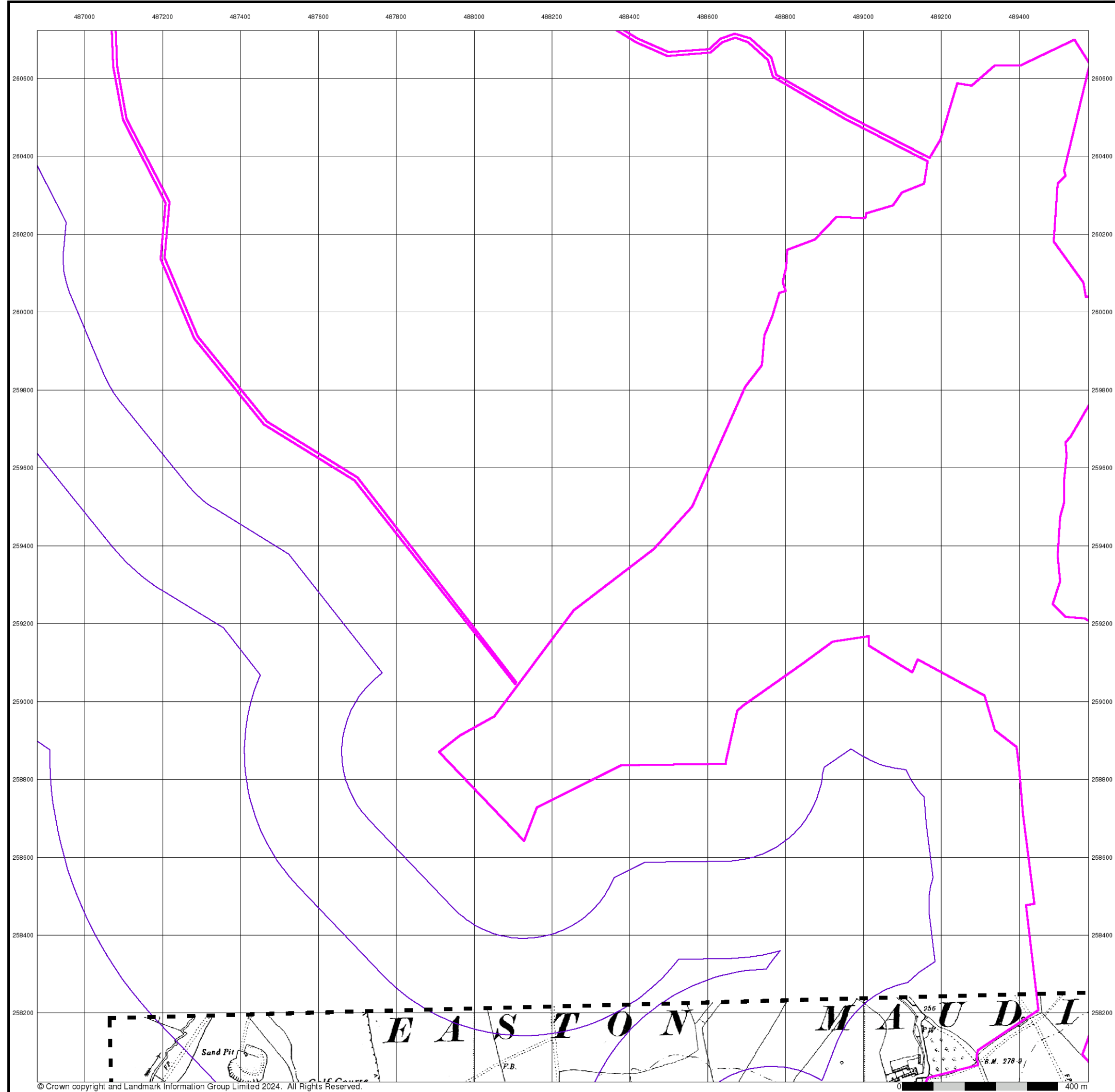
Order Number: 331729469_1_1
Customer Ref: 93791.580478
National Grid Reference: 488250, 259390
Slice: D
Site Area (Ha): 300.35
Search Buffer (m): 1000

Site Details

Grendon Solar Scheme



Tel: 0844 844 9952
Fax: 0844 844 9951
Web: [Redacted]



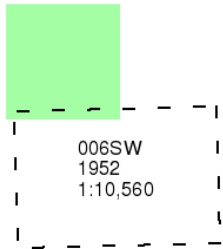
© Crown copyright and Landmark Information Group Limited 2024. All Rights Reserved.



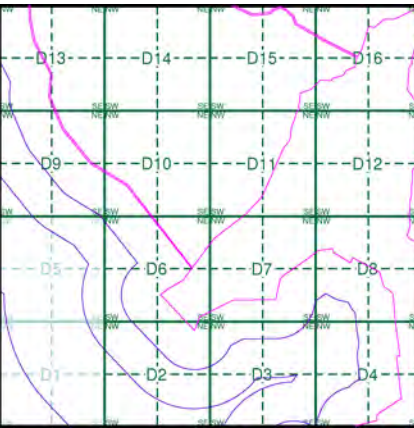
Bedfordshire
Published 1952
Source map scale - 1:10,560

The historical maps shown were reproduced from maps predominantly held at the scale adopted for England, Wales and Scotland in the 1840's. In 1854 the 1:2,500 scale was adopted for mapping urban areas; these maps were used to update the 1:10,560 maps. The published date given therefore is often some years later than the surveyed date. Before 1938, all OS maps were based on the Cassini Projection, with independent surveys of a single county or group of counties, giving rise to significant inaccuracies in outlying areas. In the late 1940's, a Provisional Edition was produced, which updated the 1:10,560 mapping from a number of sources. The maps appear unfinished - with all military camps and other strategic sites removed. These maps were initially overprinted with the National Grid. In 1970, the first 1:10,000 maps were produced using the Transverse Mercator Projection. The revision process continued until recently, with new editions appearing every 10 years or so for urban areas.

Map Name(s) and Date(s)



Historical Map - Slice D



Order Details

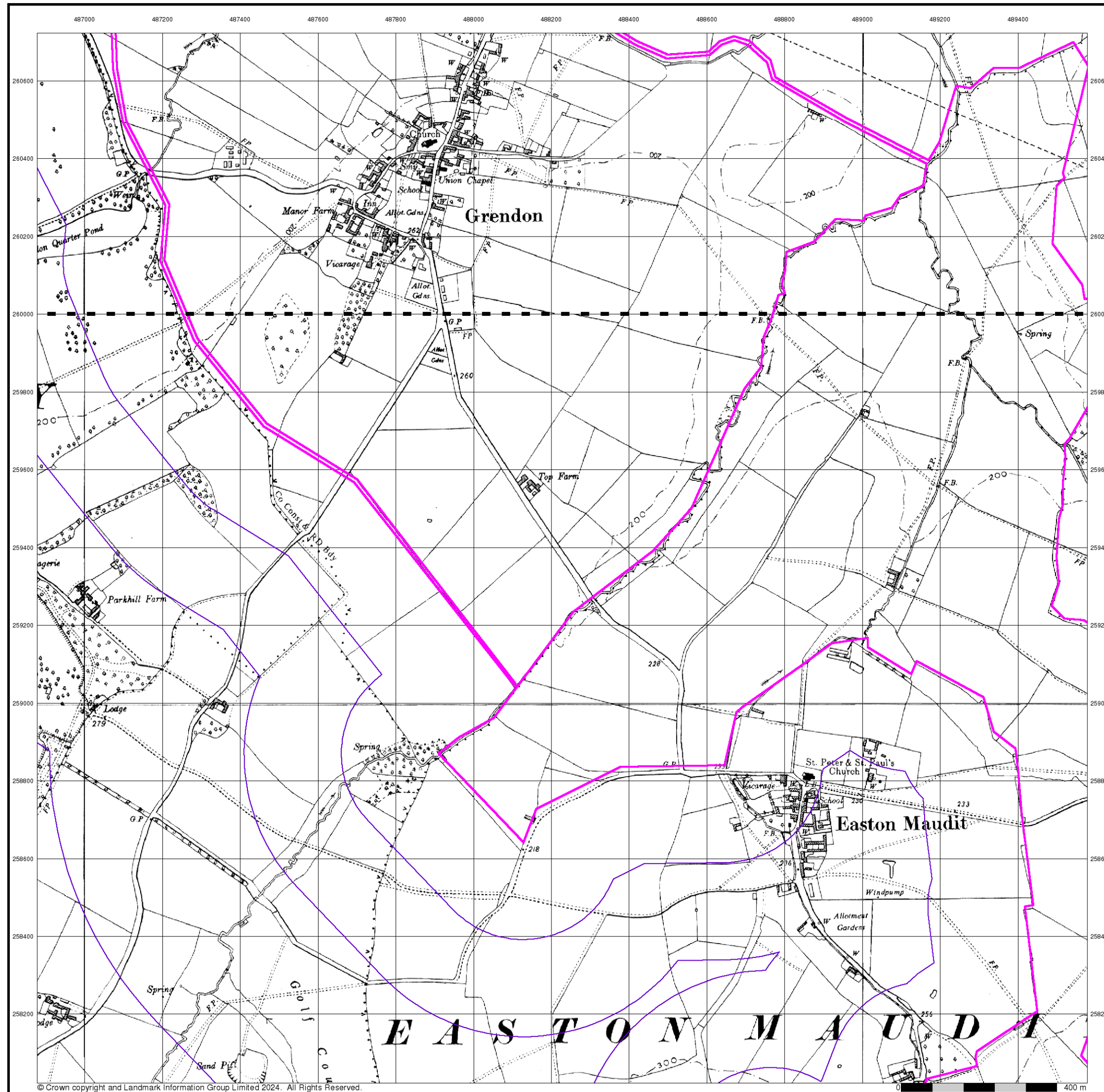
Order Number: 331729469_1_1
Customer Ref: 93791.580478
National Grid Reference: 488250, 259390
Slice: D
Site Area (Ha): 300.35
Search Buffer (m): 1000

Site Details

Grendon Solar Scheme



Tel: 0844 844 9952
Fax: 0844 844 9951
Web: [Redacted]



© Crown copyright and Landmark Information Group Limited 2024. All Rights Reserved.



Ordnance Survey Plan

Published 1958

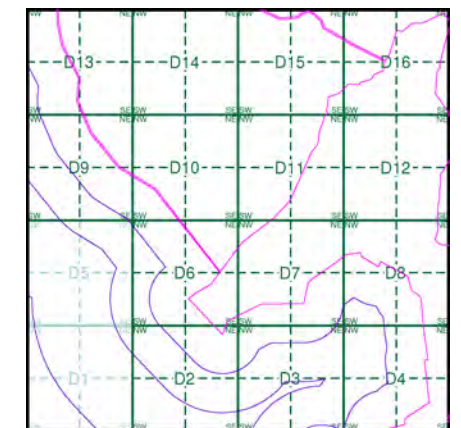
Source map scale - 1:10,000

The historical maps shown were reproduced from maps predominantly held at the scale adopted for England, Wales and Scotland in the 1840's. In 1854 the 1:2,500 scale was adopted for mapping urban areas; these maps were used to update the 1:10,560 maps. The published date given therefore is often some years later than the surveyed date. Before 1938, all OS maps were based on the Cassini Projection, with independent surveys of a single county or group of counties, giving rise to significant inaccuracies in outlying areas. In the late 1940's, a Provisional Edition was produced, which updated the 1:10,560 mapping from a number of sources. The maps appear unfinished - with all military camps and other strategic sites removed. These maps were initially overprinted with the National Grid. In 1970, the first 1:10,000 maps were produced using the Transverse Mercator Projection. The revision process continued until recently, with new editions appearing every 10 years or so for urban areas.

Map Name(s) and Date(s)

SP86SE	1958
1:10,560	
SP85NE	1958
1:10,560	

Historical Map - Slice D



Order Details

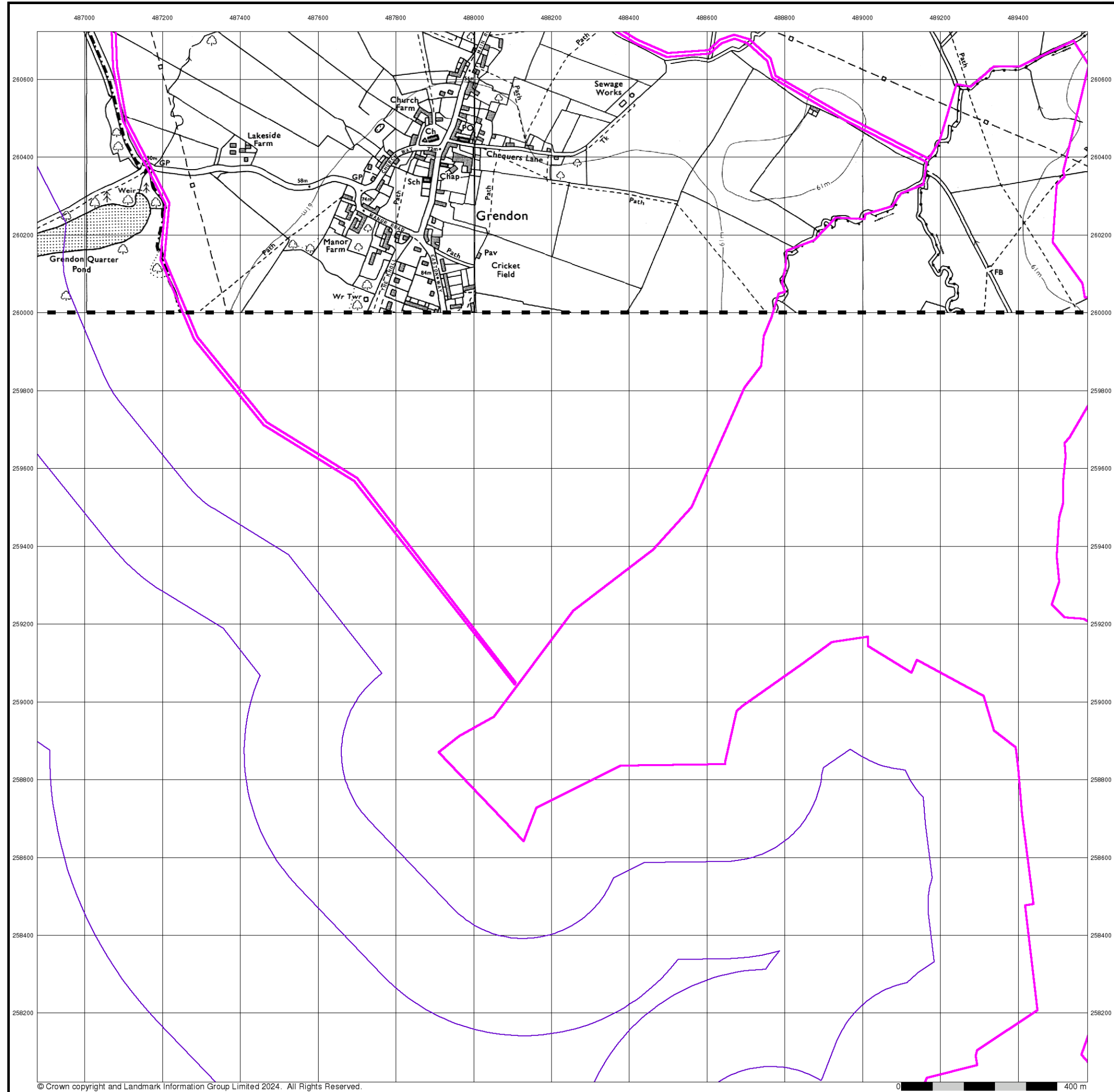
Order Number:	331729469_1_1
Customer Ref:	93791.580478
National Grid Reference:	488250, 259390
Slice:	D
Site Area (Ha):	300.35
Search Buffer (m):	1000

Site Details

Grendon Solar Scheme



Tel: 0844 844 9952
Fax: 0844 844 9951
Web: [Redacted]



© Crown copyright and Landmark Information Group Limited 2024. All Rights Reserved.

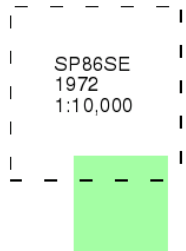
0 400 m



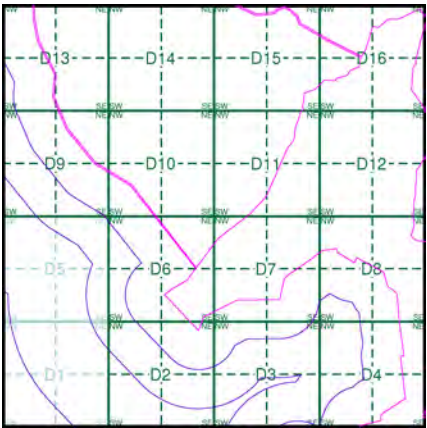
Ordnance Survey Plan
Published 1972
Source map scale - 1:10,000

The historical maps shown were reproduced from maps predominantly held at the scale adopted for England, Wales and Scotland in the 1840's. In 1854 the 1:2,500 scale was adopted for mapping urban areas; these maps were used to update the 1:10,560 maps. The published date given therefore is often some years later than the surveyed date. Before 1938, all OS maps were based on the Cassini Projection, with independent surveys of a single county or group of counties, giving rise to significant inaccuracies in outlying areas. In the late 1940's, a Provisional Edition was produced, which updated the 1:10,560 mapping from a number of sources. The maps appear unfinished - with all military camps and other strategic sites removed. These maps were initially overprinted with the National Grid. In 1970, the first 1:10,000 maps were produced using the Transverse Mercator Projection. The revision process continued until recently, with new editions appearing every 10 years or so for urban areas.

Map Name(s) and Date(s)



Historical Map - Slice D



Order Details

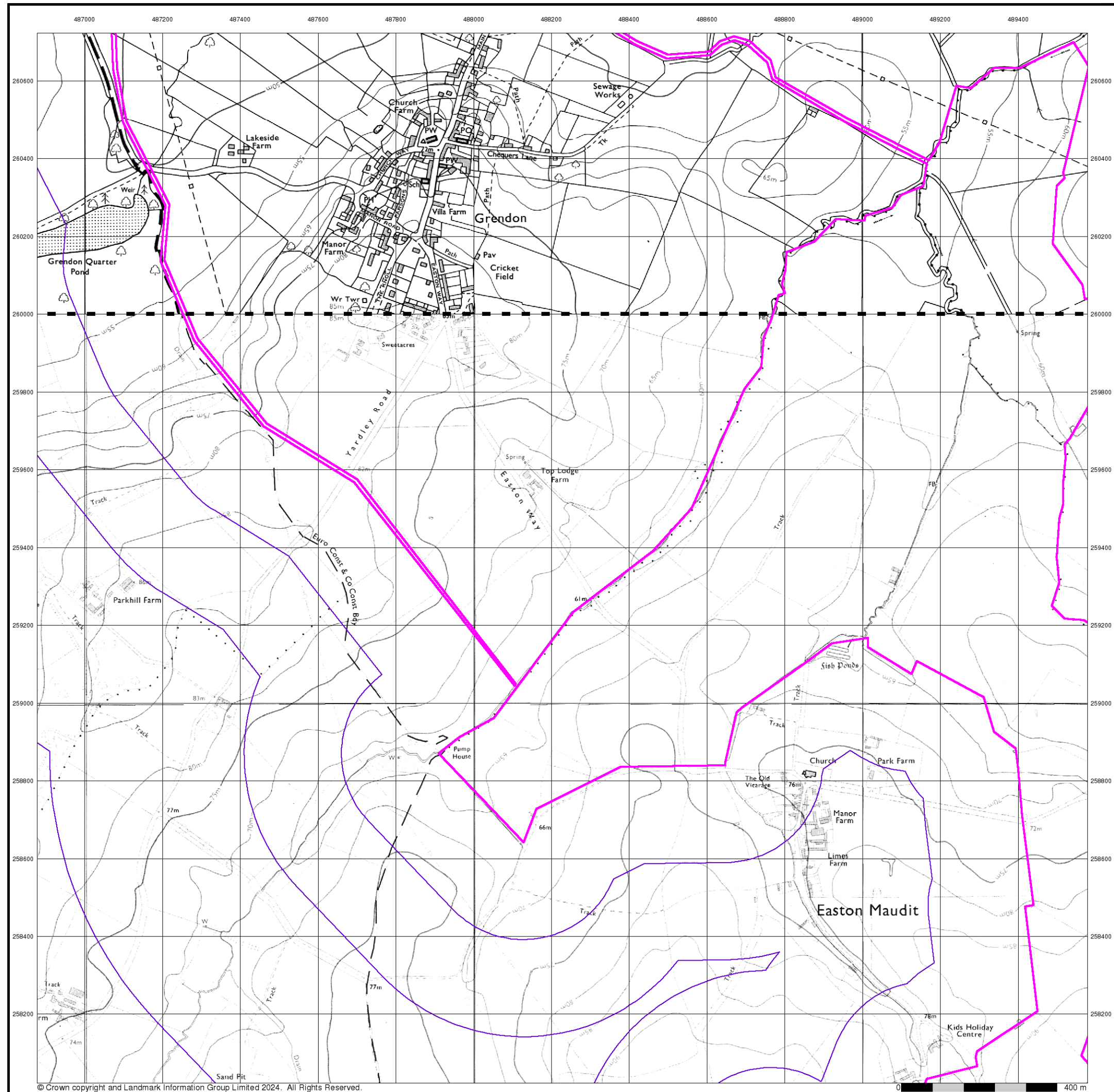
Order Number: 331729469_1_1
Customer Ref: 93791.580478
National Grid Reference: 488250, 259390
Slice: D
Site Area (Ha): 300.35
Search Buffer (m): 1000

Site Details

Grendon Solar Scheme



Tel: 0844 844 9952
Fax: 0844 844 9951
Web: [Redacted]



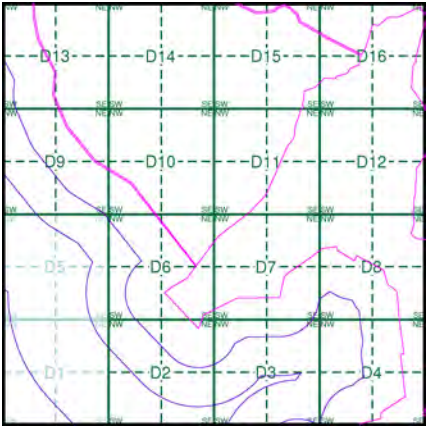
Ordnance Survey Plan
Published 1982 - 1989
Source map scale - 1:10,000

The historical maps shown were reproduced from maps predominantly held at the scale adopted for England, Wales and Scotland in the 1840's. In 1854 the 1:2,500 scale was adopted for mapping urban areas; these maps were used to update the 1:10,560 maps. The published date given therefore is often some years later than the surveyed date. Before 1938, all OS maps were based on the Cassini Projection, with independent surveys of a single county or group of counties, giving rise to significant inaccuracies in outlying areas. In the late 1940's, a Provisional Edition was produced, which updated the 1:10,560 mapping from a number of sources. The maps appear unfinished - with all military camps and other strategic sites removed. These maps were initially overprinted with the National Grid. In 1970, the first 1:10,000 maps were produced using the Transverse Mercator Projection. The revision process continued until recently, with new editions appearing every 10 years or so for urban areas.

Map Name(s) and Date(s)

SP86SE
1989
1:10,000
SP85NE
1982
1:10,000

Historical Map - Slice D



Order Details

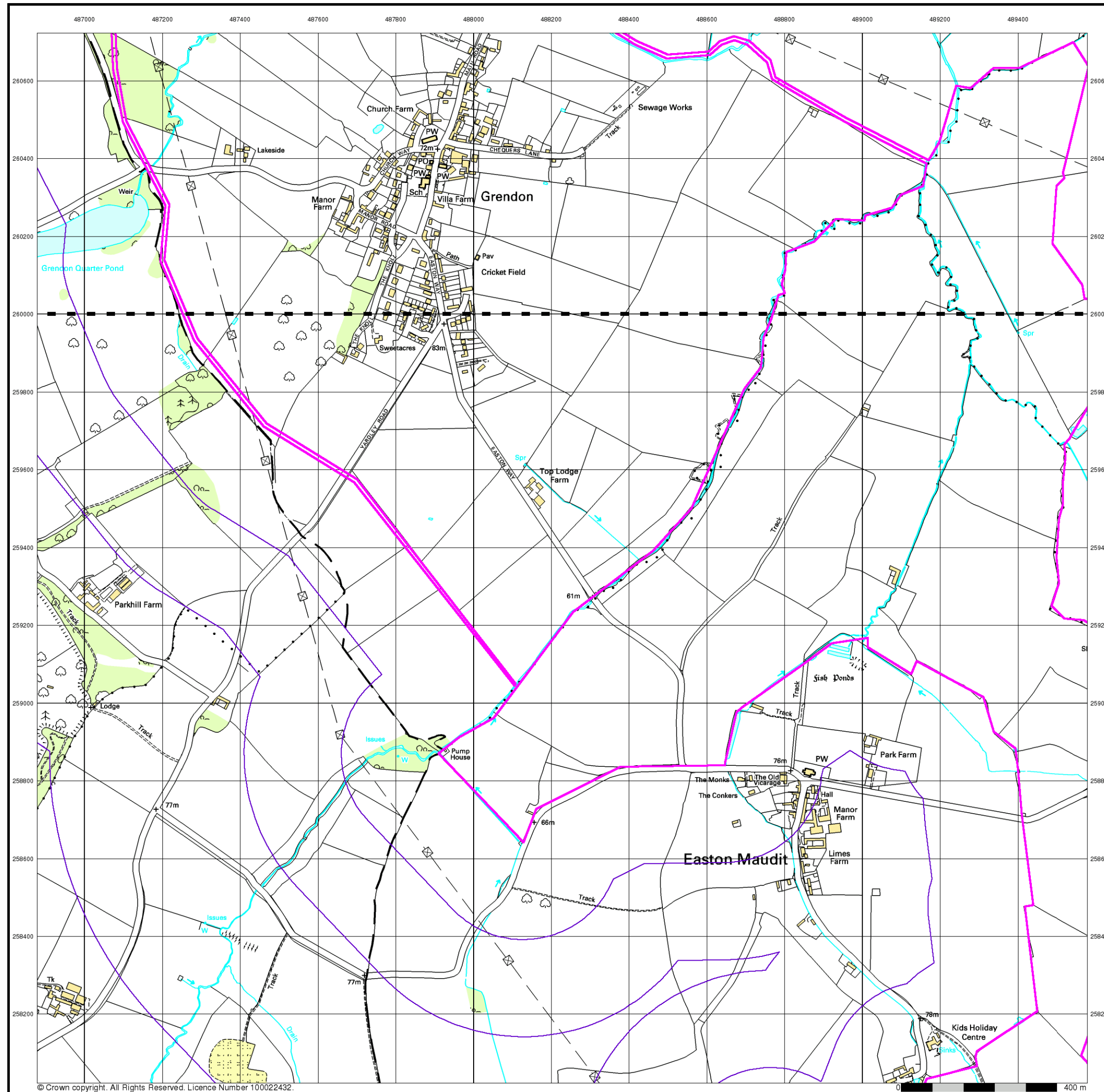
Order Number:	331729469_1_1
Customer Ref:	93791.580478
National Grid Reference:	488250, 259390
Slice:	D
Site Area (Ha):	300.35
Search Buffer (m):	1000

Site Details

Grendon Solar Scheme



Tel: 0844 844 9952
Fax: 0844 844 9951
Web: [Redacted]



10k Raster Mapping

Published 1999

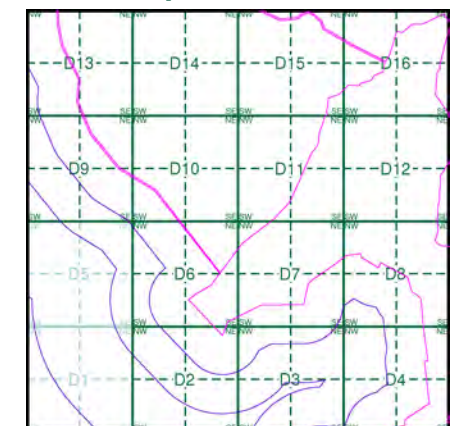
Source map scale - 1:10,000

The historical maps shown were produced from the Ordnance Survey's 1:10,000 colour raster mapping. These maps are derived from Landplan which replaced the old 1:10,000 maps originally published in 1970. The data is highly detailed showing buildings, fences and field boundaries as well as all roads, tracks and paths. Road names are also included together with the relevant road number and classification. Boundary information depiction includes county, unitary authority, district, civil parish and constituency.

Map Name(s) and Date(s)

SP86SE
1999
1:10,000
SP85NE
1999
1:10,000

Historical Map - Slice D



Order Details

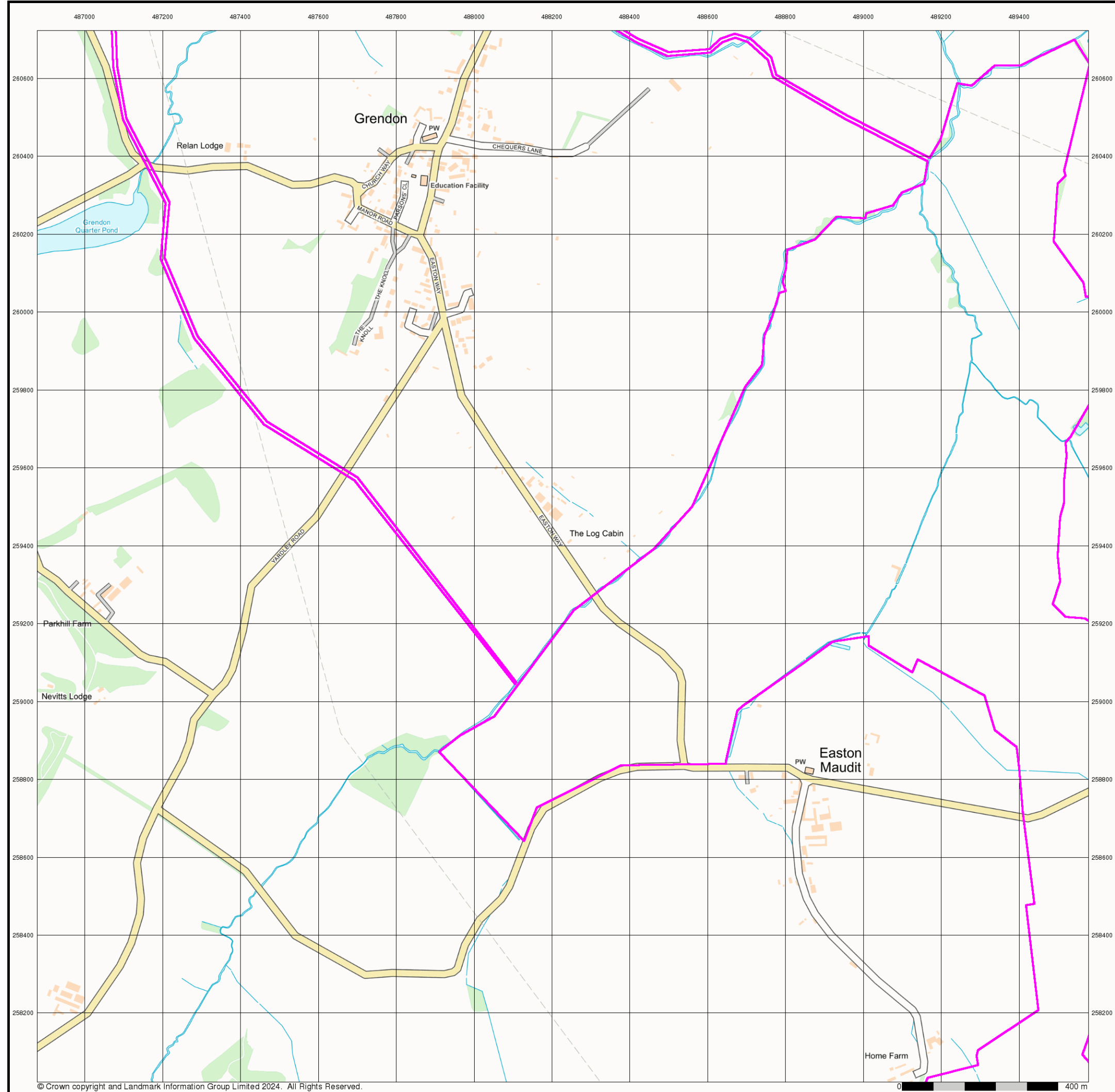
Order Number:	331729469_1_1
Customer Ref:	93791.580478
National Grid Reference:	488250, 259390
Slice:	D
Site Area (Ha):	300.35
Search Buffer (m):	1000

Site Details

Grendon Solar Scheme



Tel:	0844 844 9952
Fax:	0844 844 9951
Web:	




Street View

Published 2024

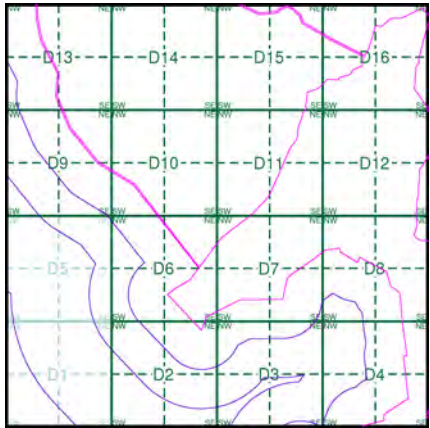
Source map scale - 1:10,000

Street View is a street-level map for the whole of Great Britain produced by the Ordnance Survey. These maps are provided at a nominal scale of 1:10,000

Map Name(s) and Date(s)



Street View Map - Slice D



Order Details

Order Number: 331729469_1_1
Customer Ref: 93791.580478
National Grid Reference: 488250, 259390
Slice: D
Site Area (Ha): 300.35
Search Buffer (m): 1000

Site Details

Grendon Solar Scheme



Tel: 0844 844 9952
Fax: 0844 844 9951
Web: [Redacted]

Historical Mapping Legends

Ordnance Survey County Series 1:10,560

	Gravel Pit		Sand Pit		Other Pits
	Quarry		Shingle		Orchard
	Osiers		Reeds		Marsh
	Mixed Wood		Deciduous		Brushwood
	Fir		Furze		Rough Pasture
	Arrow denotes flow of water		Trigonometrical Station		
	Site of Antiquities		Bench Mark		
	Pump, Guide Post, Signal Post		Well, Spring, Boundary Post		
	285 Surface Level				
	Sketched Contour		Instrumental Contour		
	Main Roads		Minor Roads		
	Sunken Road		Raised Road		
	Road over Railway		Railway over River		
	Railway over Road		Level Crossing		
	Road over River or Canal		Road over Stream		
	Road over Stream				
	County Boundary (Geographical)				
	County & Civil Parish Boundary				
	Administrative County & Civil Parish Boundary				
	County Borough Boundary (England)				
	County Burgh Boundary (Scotland)				
	Rural District Boundary				
	Civil Parish Boundary				

Ordnance Survey Plan 1:10,000

	Chalk Pit, Clay Pit or Quarry		Gravel Pit
	Sand Pit		Disused Pit or Quarry
	Refuse or Slag Heap		Lake, Loch or Pond
	Dunes		Boulders
	Coniferous Trees		Non-Coniferous Trees
	Orchard		Scrub
	Bracken		Heath
	Marsh		Reeds
	Building		Glasshouse
	Sloping Masonry		Pylon
	Cutting		Embankment
	Road Under		Road Over
	Level Crossing		Foot Bridge
	Standard Gauge Multiple Track		Standard Gauge Single Track
	Siding, Tramway or Mineral Line		Narrow Gauge
	Geographical County		Administrative County, County Borough or County of City
	Municipal Borough, Urban or Rural District, Burgh or District Council		Borough, Burgh or County Constituency
	Civil Parish		
	BP, BS		Ch
	CH		F E Sta
	FB		Fn
	GP		MP
	MS		Pol Sta
	PO		PC
	PH		SB
	Spr		TCB
	TCP		W

1:10,000 Raster Mapping

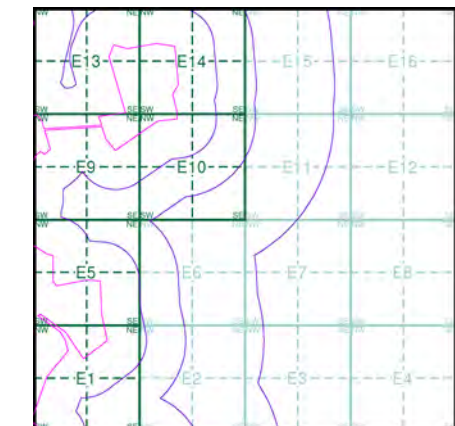
	Gravel Pit		Refuse tip or slag heap
	Rock		Rock (scattered)
	Boulders		Boulders (scattered)
	Shingle		Mud
	Sand		Sand Pit
	Slopes		Top of cliff
	General detail		Underground detail
	Overhead detail		Narrow gauge railway
	Multi-track railway		Single track railway
	County boundary (England only)		Civil, parish or community boundary
	District, Unitary, Metropolitan, London Borough boundary		Constituency boundary
	Area of wooded vegetation		Non-coniferous trees
	Non-coniferous trees (scattered)		Coniferous trees
	Coniferous trees (scattered)		Positioned tree
	Orchard		Coppice or Osiers
	Rough Grassland		Heath
	Scrub		Marsh, Salt Marsh or Reeds
	Water feature		Flow arrows
	Mean high water (springs)		Mean low water (springs)
	Telephone line (where shown)		Electricity transmission line (with poles)
	Bench mark (where shown)		Triangulation station
	Point feature (e.g. Guide Post or Mile Stone)		Pylon, flare stack or lighting tower
	Site of (antiquity)		Glasshouse
	General Building		Important Building



Historical Mapping & Photography included:

Mapping Type	Scale	Date	Pg
Bedfordshire	1:10,560	1883	2
Northamptonshire	1:10,560	1884	3
Northamptonshire	1:10,560	1900	4
Bedfordshire	1:10,560	1901 - 1902	5
Bedfordshire	1:10,560	1901 - 1902	6
Bedfordshire	1:10,560	1951 - 1952	7
Northamptonshire	1:10,560	1952	8
Ordnance Survey Plan	1:10,000	1958	9
Ordnance Survey Plan	1:10,000	1960	10
Ordnance Survey Plan	1:10,000	1972	11
Ordnance Survey Plan	1:10,000	1981 - 1989	12
Ordnance Survey Plan	1:10,000	1993	13
10K Raster Mapping	1:10,000	1999	14
Street View	Variable		15

Historical Map - Slice E



Order Details

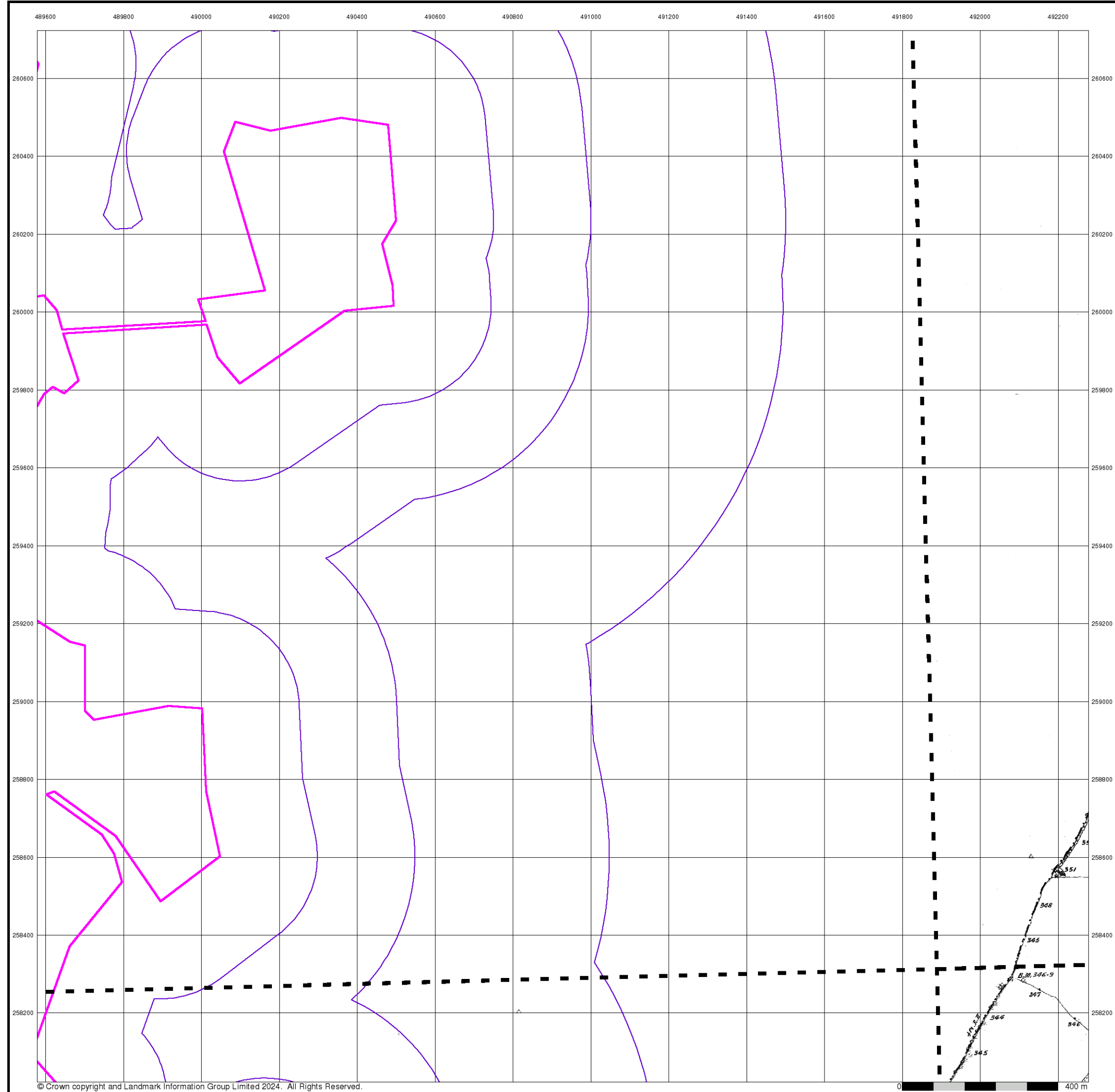
Order Number: 331729469_1_1
Customer Ref: 93791.580478
National Grid Reference: 490430, 259460
Slice: E
Site Area (Ha): 300.35
Search Buffer (m): 1000

Site Details

Grendon Solar Scheme



Tel: 0844 844 9952
Fax: 0844 844 9951
Web: [Redacted]



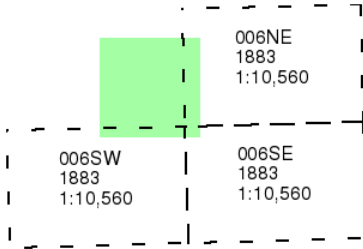
© Crown copyright and Landmark Information Group Limited 2024. All Rights Reserved.



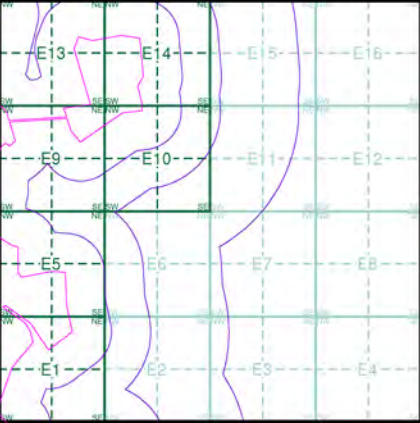
Bedfordshire
Published 1883
Source map scale - 1:10,560

The historical maps shown were reproduced from maps predominantly held at the scale adopted for England, Wales and Scotland in the 1840's. In 1854 the 1:2,500 scale was adopted for mapping urban areas; these maps were used to update the 1:10,560 maps. The published date given therefore is often some years later than the surveyed date. Before 1938, all OS maps were based on the Cassini Projection, with independent surveys of a single county or group of counties, giving rise to significant inaccuracies in outlying areas. In the late 1940's, a Provisional Edition was produced, which updated the 1:10,560 mapping from a number of sources. The maps appear unfinished - with all military camps and other strategic sites removed. These maps were initially overprinted with the National Grid. In 1970, the first 1:10,000 maps were produced using the Transverse Mercator Projection. The revision process continued until recently, with new editions appearing every 10 years or so for urban areas.

Map Name(s) and Date(s)



Historical Map - Slice E

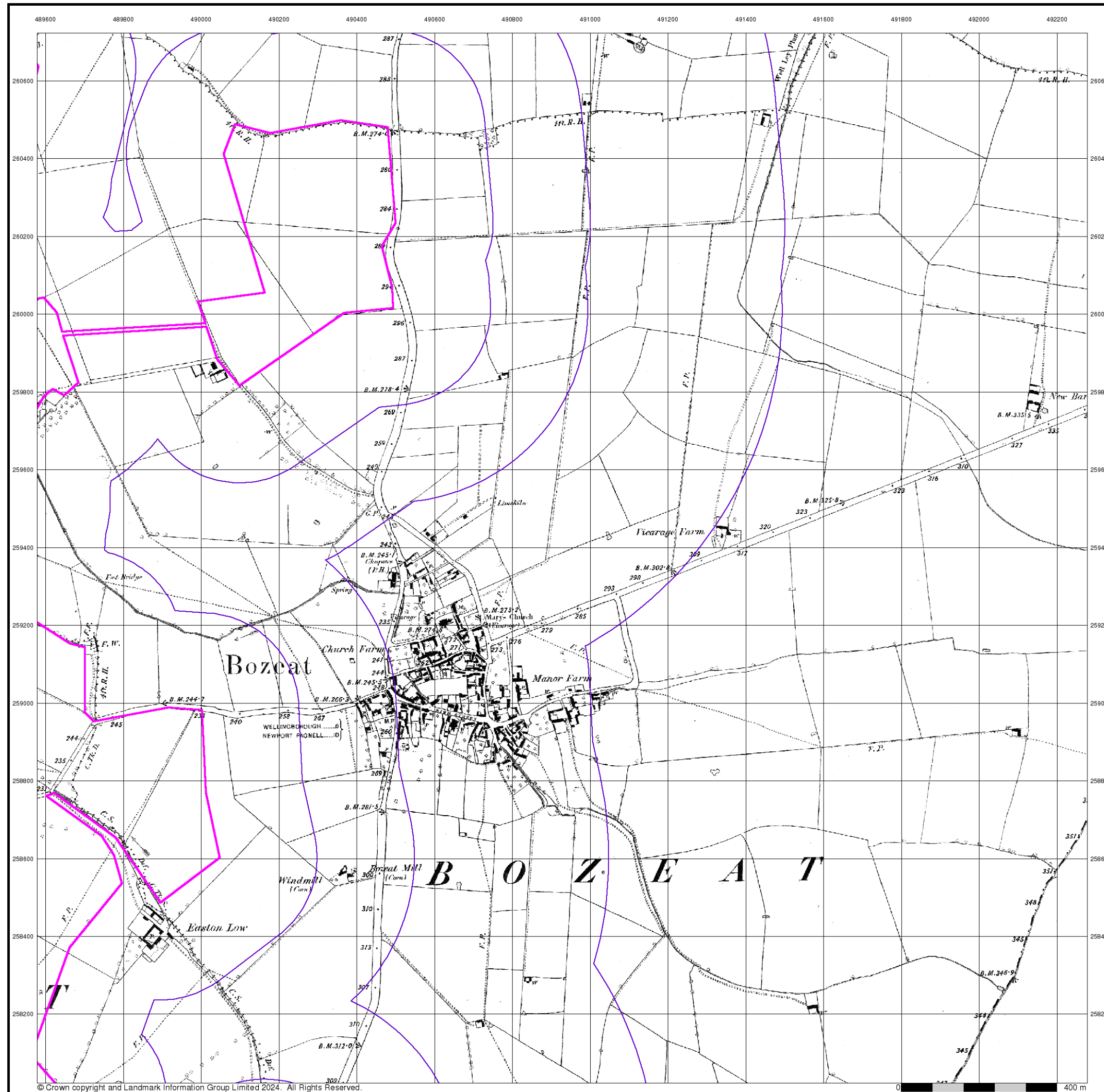


Order Details
Order Number: 331729469_1_1
Customer Ref: 93791.580478
National Grid Reference: 490430, 259460
Slice: E
Site Area (Ha): 300.35
Search Buffer (m): 1000

Site Details
Grendon Solar Scheme



Tel: 0844 844 9952
Fax: 0844 844 9951
Web: [Redacted]



© Crown copyright and Landmark Information Group Limited 2024. All Rights Reserved.



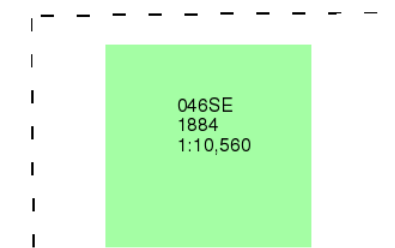
Northamptonshire

Published 1884

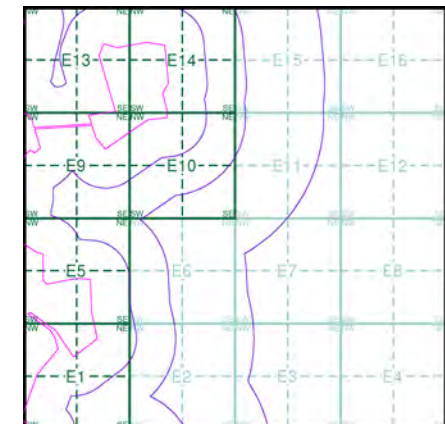
Source map scale - 1:10,560

The historical maps shown were reproduced from maps predominantly held at the scale adopted for England, Wales and Scotland in the 1840's. In 1854 the 1:2,500 scale was adopted for mapping urban areas; these maps were used to update the 1:10,560 maps. The published date given therefore is often some years later than the surveyed date. Before 1938, all OS maps were based on the Cassini Projection, with independent surveys of a single county or group of counties, giving rise to significant inaccuracies in outlying areas. In the late 1940's, a Provisional Edition was produced, which updated the 1:10,560 mapping from a number of sources. The maps appear unfinished - with all military camps and other strategic sites removed. These maps were initially overprinted with the National Grid. In 1970, the first 1:10,000 maps were produced using the Transverse Mercator Projection. The revision process continued until recently, with new editions appearing every 10 years or so for urban areas.

Map Name(s) and Date(s)



Historical Map - Slice E



Order Details

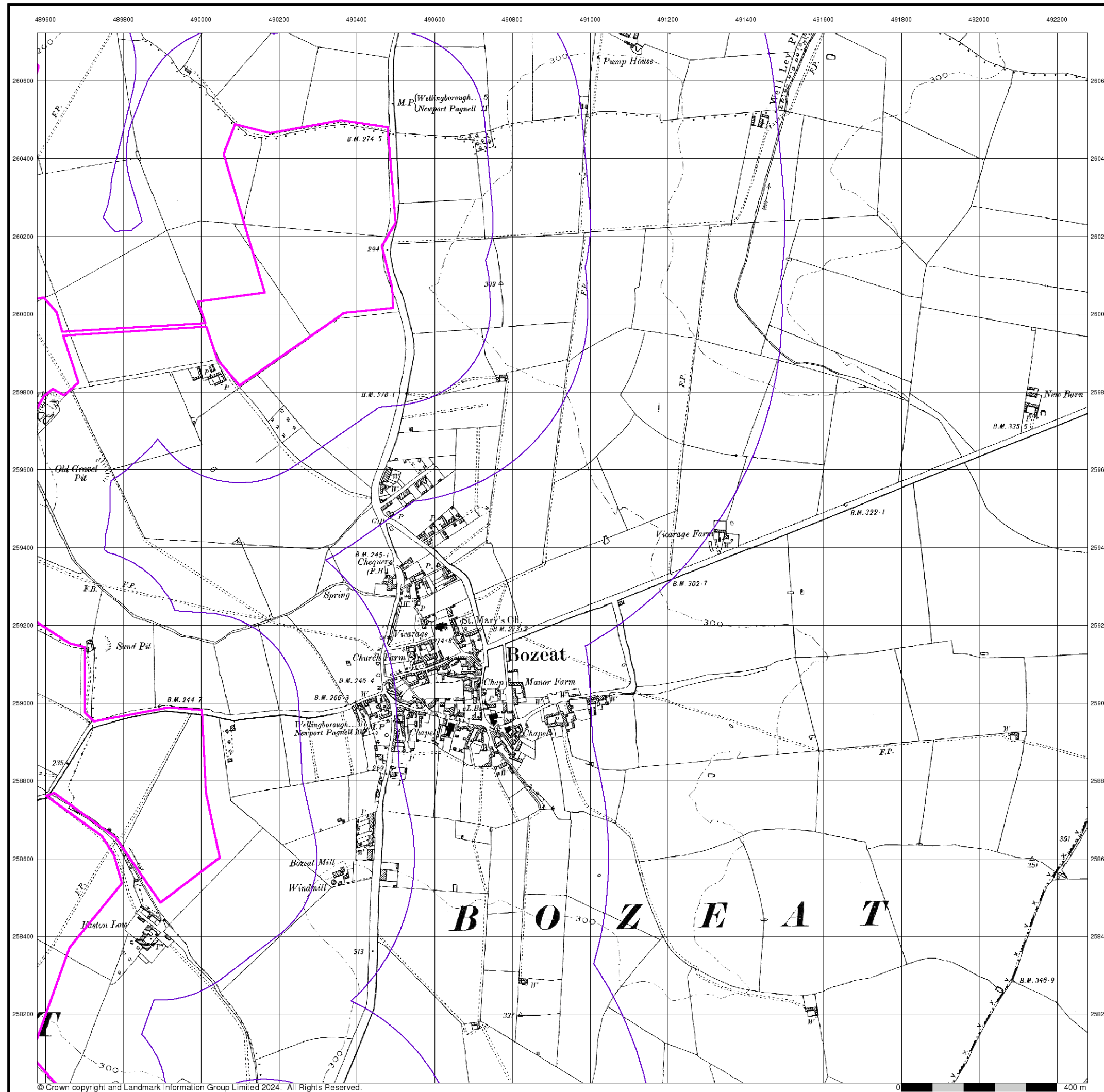
Order Number: 331729469_1_1
Customer Ref: 93791.580478
National Grid Reference: 490430, 259460
Slice: E
Site Area (Ha): 300.35
Search Buffer (m): 1000

Site Details

Grendon Solar Scheme



Tel: 0844 844 9952
Fax: 0844 844 9951
Web: [Redacted]



© Crown copyright and Landmark Information Group Limited 2024. All Rights Reserved.



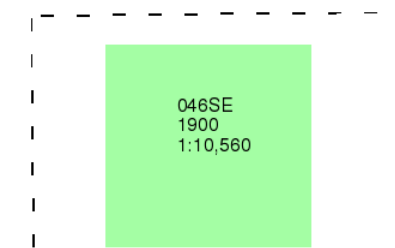
Northamptonshire

Published 1900

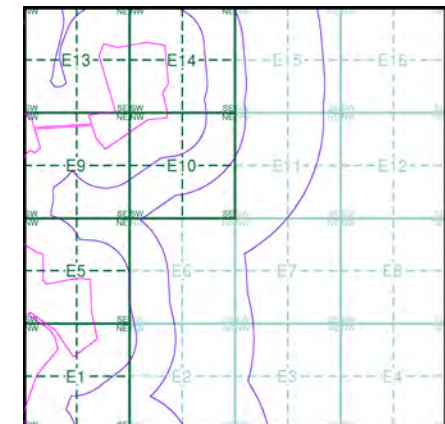
Source map scale - 1:10,560

The historical maps shown were reproduced from maps predominantly held at the scale adopted for England, Wales and Scotland in the 1840's. In 1854 the 1:2,500 scale was adopted for mapping urban areas; these maps were used to update the 1:10,560 maps. The published date given therefore is often some years later than the surveyed date. Before 1938, all OS maps were based on the Cassini Projection, with independent surveys of a single county or group of counties, giving rise to significant inaccuracies in outlying areas. In the late 1940's, a Provisional Edition was produced, which updated the 1:10,560 mapping from a number of sources. The maps appear unfinished - with all military camps and other strategic sites removed. These maps were initially overprinted with the National Grid. In 1970, the first 1:10,000 maps were produced using the Transverse Mercator Projection. The revision process continued until recently, with new editions appearing every 10 years or so for urban areas.

Map Name(s) and Date(s)



Historical Map - Slice E



Order Details

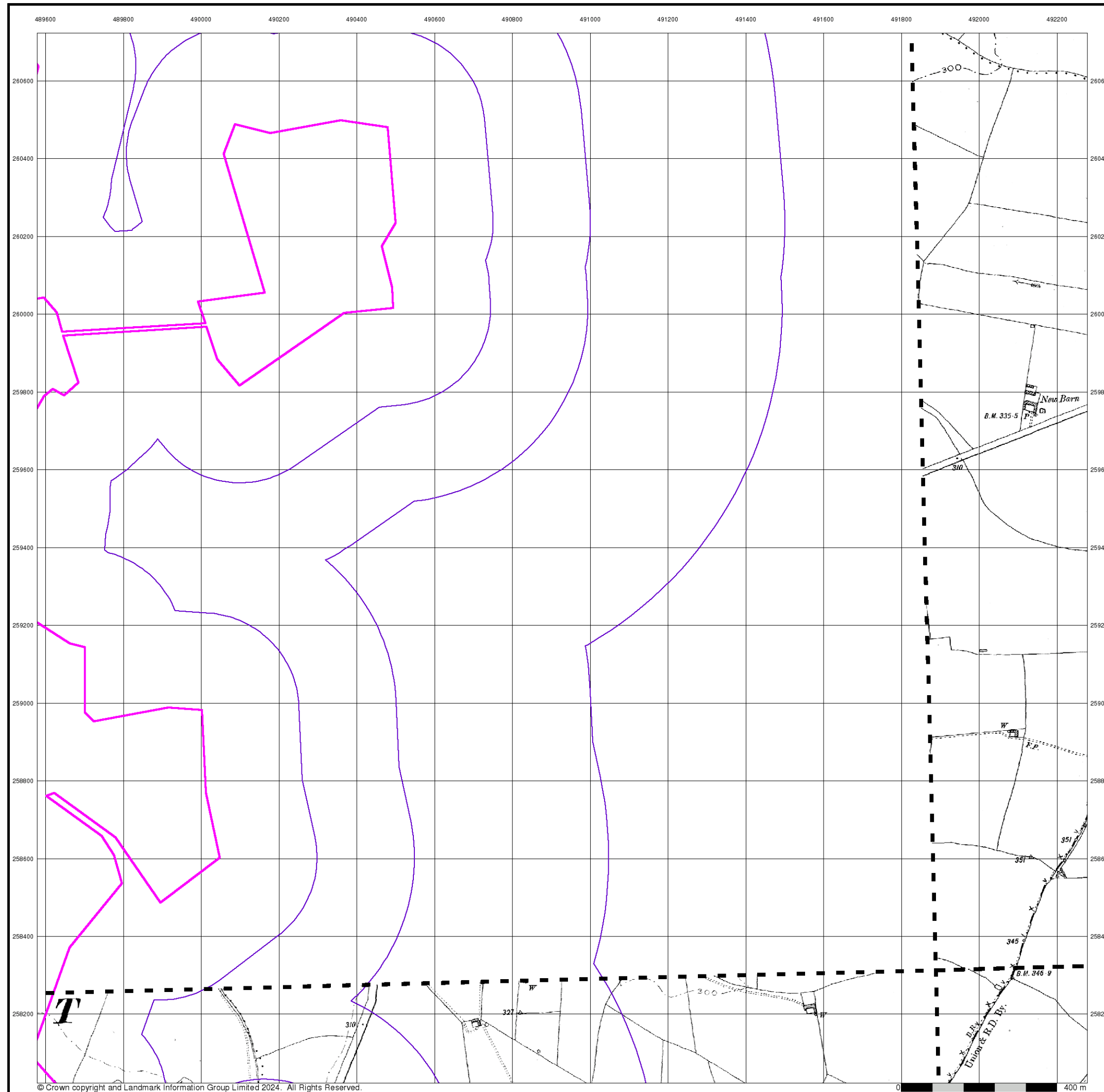
Order Number: 331729469_1_1
Customer Ref: 93791.580478
National Grid Reference: 490430, 259460
Slice: E
Site Area (Ha): 300.35
Search Buffer (m): 1000

Site Details

Grendon Solar Scheme



Tel: 0844 844 9952
Fax: 0844 844 9951
Web: [Redacted]



Bedfordshire

Published 1901 - 1902

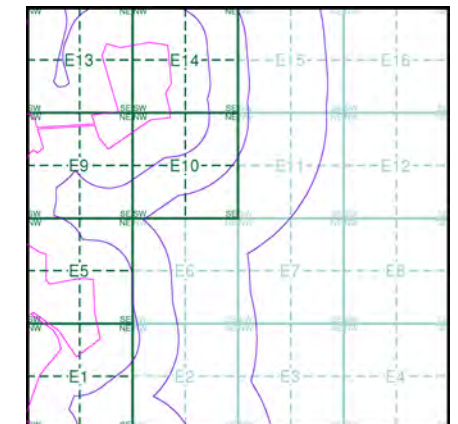
Source map scale - 1:10,560

The historical maps shown were reproduced from maps predominantly held at the scale adopted for England, Wales and Scotland in the 1840's. In 1854 the 1:2,500 scale was adopted for mapping urban areas; these maps were used to update the 1:10,560 maps. The published date given therefore is often some years later than the surveyed date. Before 1938, all OS maps were based on the Cassini Projection, with independent surveys of a single county or group of counties, giving rise to significant inaccuracies in outlying areas. In the late 1940's, a Provisional Edition was produced, which updated the 1:10,560 mapping from a number of sources. The maps appear unfinished - with all military camps and other strategic sites removed. These maps were initially overprinted with the National Grid. In 1970, the first 1:10,000 maps were produced using the Transverse Mercator Projection. The revision process continued until recently, with new editions appearing every 10 years or so for urban areas.

Map Name(s) and Date(s)

	006NE 1901 1:10,560
006SW 1902 1:10,560	006SE 1902 1:10,560

Historical Map - Slice E



Order Details

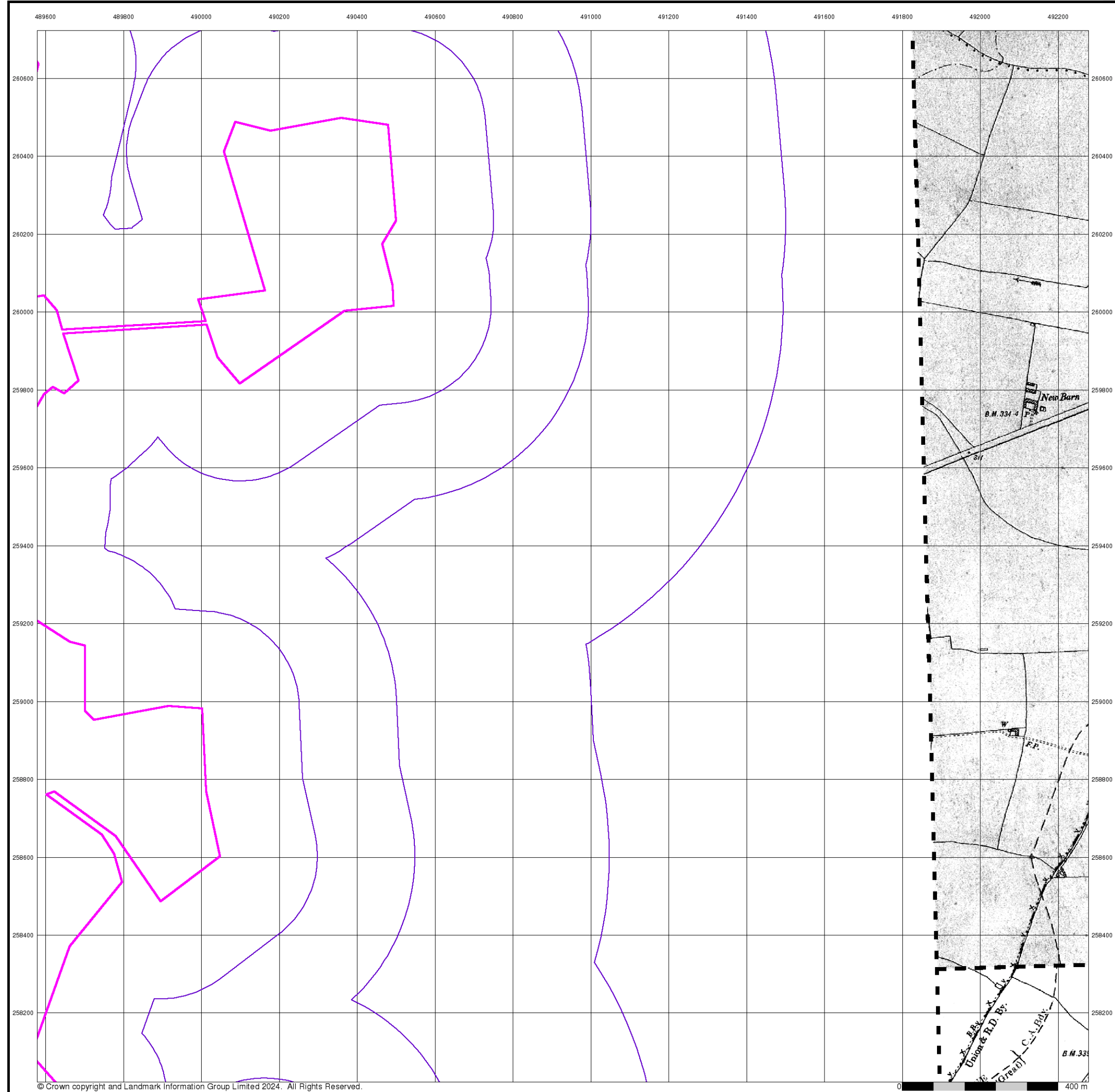
Order Number: 331729469_1_1
Customer Ref: 93791.580478
National Grid Reference: 490430, 259460
Slice: E
Site Area (Ha): 300.35
Search Buffer (m): 1000

Site Details

Grendon Solar Scheme



Tel: 0844 844 9952
Fax: 0844 844 9951
Web: [Redacted]



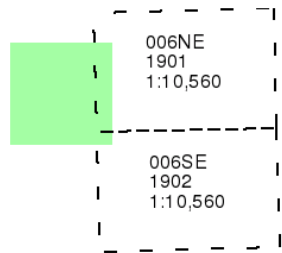
Bedfordshire

Published 1901 - 1902

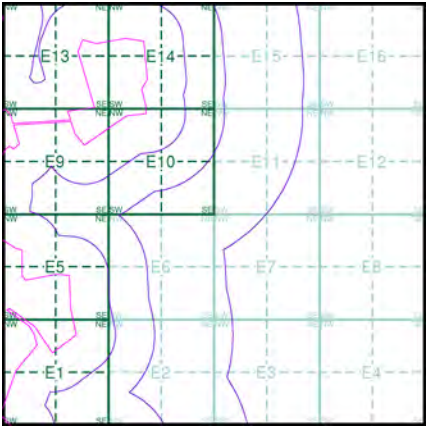
Source map scale - 1:10,560

The historical maps shown were reproduced from maps predominantly held at the scale adopted for England, Wales and Scotland in the 1840's. In 1854 the 1:2,500 scale was adopted for mapping urban areas; these maps were used to update the 1:10,560 maps. The published date given therefore is often some years later than the surveyed date. Before 1938, all OS maps were based on the Cassini Projection, with independent surveys of a single county or group of counties, giving rise to significant inaccuracies in outlying areas. In the late 1940's, a Provisional Edition was produced, which updated the 1:10,560 mapping from a number of sources. The maps appear unfinished - with all military camps and other strategic sites removed. These maps were initially overprinted with the National Grid. In 1970, the first 1:10,000 maps were produced using the Transverse Mercator Projection. The revision process continued until recently, with new editions appearing every 10 years or so for urban areas.

Map Name(s) and Date(s)



Historical Map - Slice E



Order Details

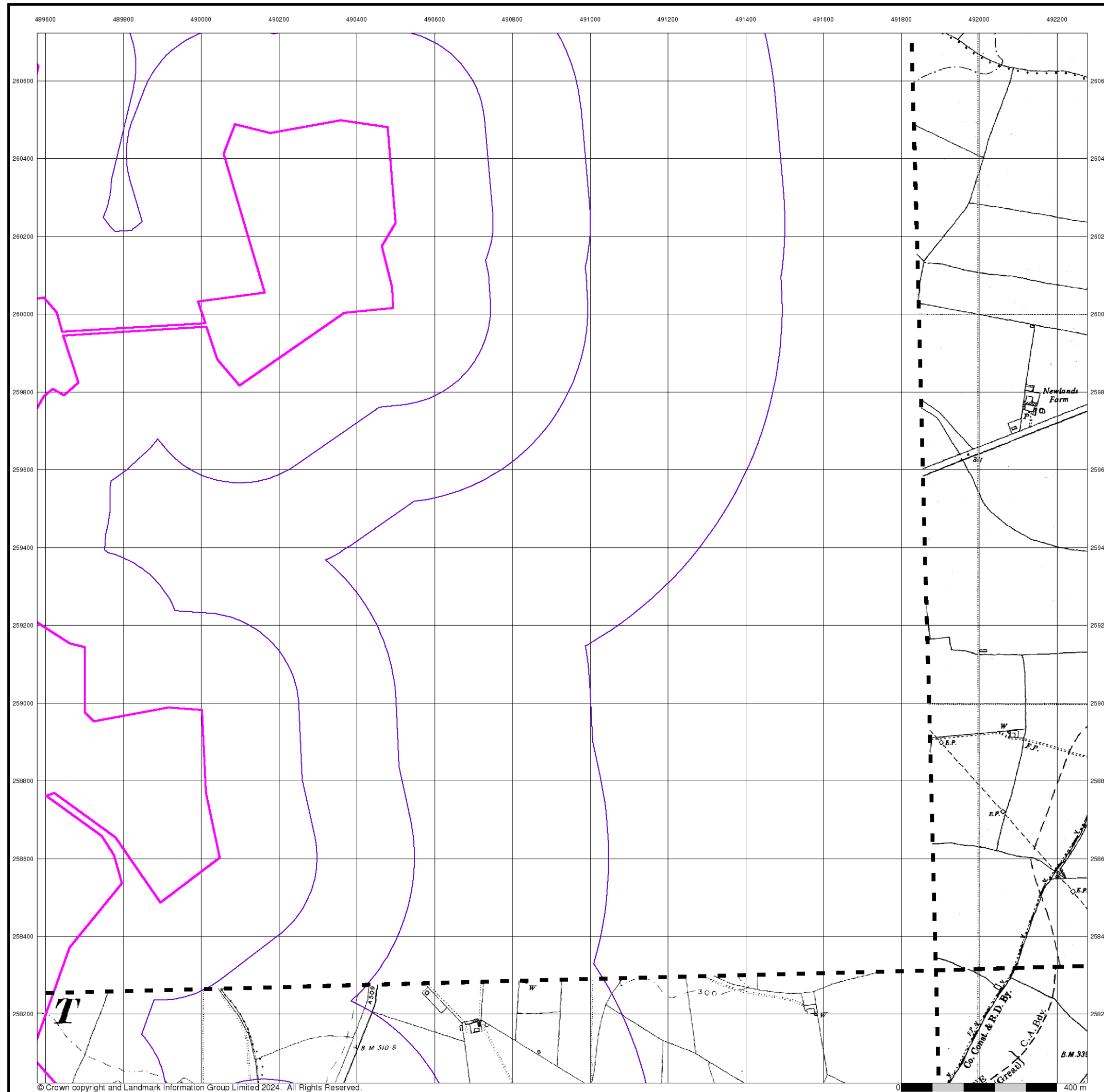
Order Number: 331729469_1_1
Customer Ref: 93791.580478
National Grid Reference: 490430, 259460
Slice: E
Site Area (Ha): 300.35
Search Buffer (m): 1000

Site Details

Grendon Solar Scheme



Tel: 0844 844 9952
Fax: 0844 844 9951
Web: [Redacted]



Bedfordshire

Published 1951 - 1952

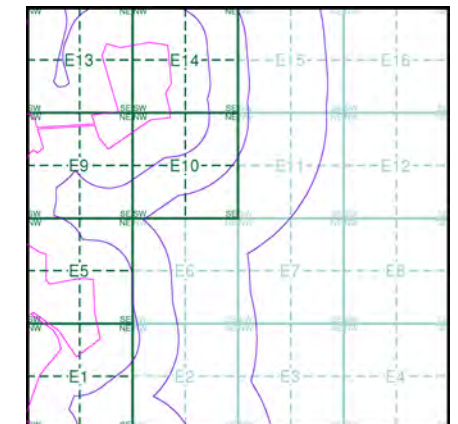
Source map scale - 1:10,560

The historical maps shown were reproduced from maps predominantly held at the scale adopted for England, Wales and Scotland in the 1840's. In 1854 the 1:2,500 scale was adopted for mapping urban areas; these maps were used to update the 1:10,560 maps. The published date given therefore is often some years later than the surveyed date. Before 1938, all OS maps were based on the Cassini Projection, with independent surveys of a single county or group of counties, giving rise to significant inaccuracies in outlying areas. In the late 1940's, a Provisional Edition was produced, which updated the 1:10,560 mapping from a number of sources. The maps appear unfinished - with all military camps and other strategic sites removed. These maps were initially overprinted with the National Grid. In 1970, the first 1:10,000 maps were produced using the Transverse Mercator Projection. The revision process continued until recently, with new editions appearing every 10 years or so for urban areas.

Map Name(s) and Date(s)

006NE 1951 1:10,560	006SE 1951 1:10,560
006SW 1952 1:10,560	

Historical Map - Slice E



Order Details

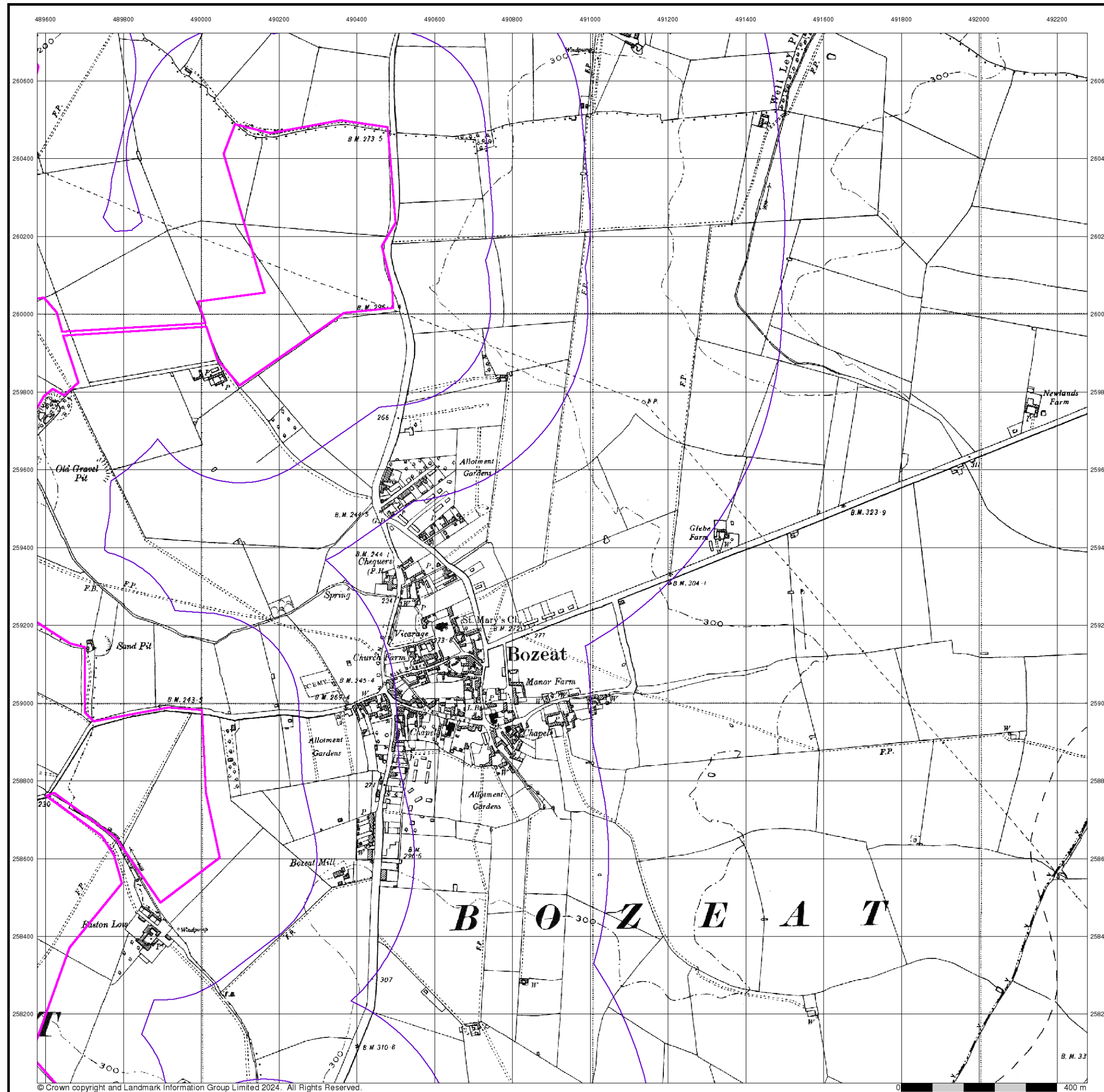
Order Number: 331729469_1_1
Customer Ref: 93791.580478
National Grid Reference: 490430, 259460
Slice: E
Site Area (Ha): 300.35
Search Buffer (m): 1000

Site Details

Grendon Solar Scheme



Tel: 0844 844 9952
Fax: 0844 844 9951
Web: [Redacted]



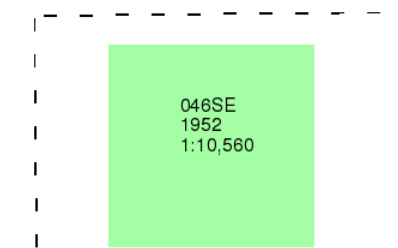
Northamptonshire

Published 1952

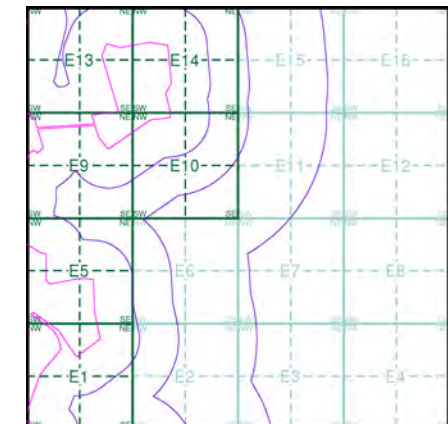
Source map scale - 1:10,560

The historical maps shown were reproduced from maps predominantly held at the scale adopted for England, Wales and Scotland in the 1840's. In 1854 the 1:2,500 scale was adopted for mapping urban areas; these maps were used to update the 1:10,560 maps. The published date given therefore is often some years later than the surveyed date. Before 1938, all OS maps were based on the Cassini Projection, with independent surveys of a single county or group of counties, giving rise to significant inaccuracies in outlying areas. In the late 1940's, a Provisional Edition was produced, which updated the 1:10,560 mapping from a number of sources. The maps appear unfinished - with all military camps and other strategic sites removed. These maps were initially overprinted with the National Grid. In 1970, the first 1:10,000 maps were produced using the Transverse Mercator Projection. The revision process continued until recently, with new editions appearing every 10 years or so for urban areas.

Map Name(s) and Date(s)



Historical Map - Slice E



Order Details

Order Number: 331729469_1_1
Customer Ref: 93791.580478
National Grid Reference: 490430, 259460
Slice: E
Site Area (Ha): 300.35
Search Buffer (m): 1000

Site Details

Grendon Solar Scheme



Tel: 0844 844 9952
Fax: 0844 844 9951
Web: [Redacted]



© Crown copyright and Landmark Information Group Limited 2024. All Rights Reserved.



Ordnance Survey Plan

Published 1958

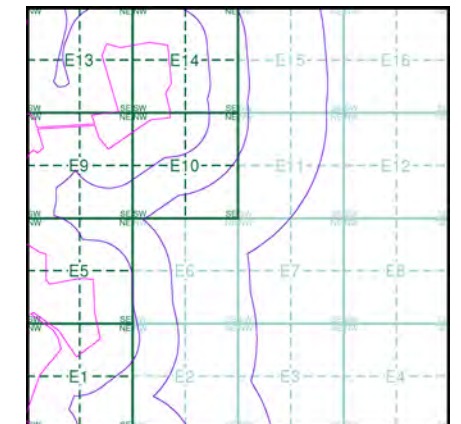
Source map scale - 1:10,000

The historical maps shown were reproduced from maps predominantly held at the scale adopted for England, Wales and Scotland in the 1840's. In 1854 the 1:2,500 scale was adopted for mapping urban areas; these maps were used to update the 1:10,560 maps. The published date given therefore is often some years later than the surveyed date. Before 1938, all OS maps were based on the Cassini Projection, with independent surveys of a single county or group of counties, giving rise to significant inaccuracies in outlying areas. In the late 1940's, a Provisional Edition was produced, which updated the 1:10,560 mapping from a number of sources. The maps appear unfinished - with all military camps and other strategic sites removed. These maps were initially overprinted with the National Grid. In 1970, the first 1:10,000 maps were produced using the Transverse Mercator Projection. The revision process continued until recently, with new editions appearing every 10 years or so for urban areas.

Map Name(s) and Date(s)

SP86SE	SP96SW
1958	1958
1:10,560	1:10,560
SP85NE	
1958	
1:10,560	

Historical Map - Slice E



Order Details

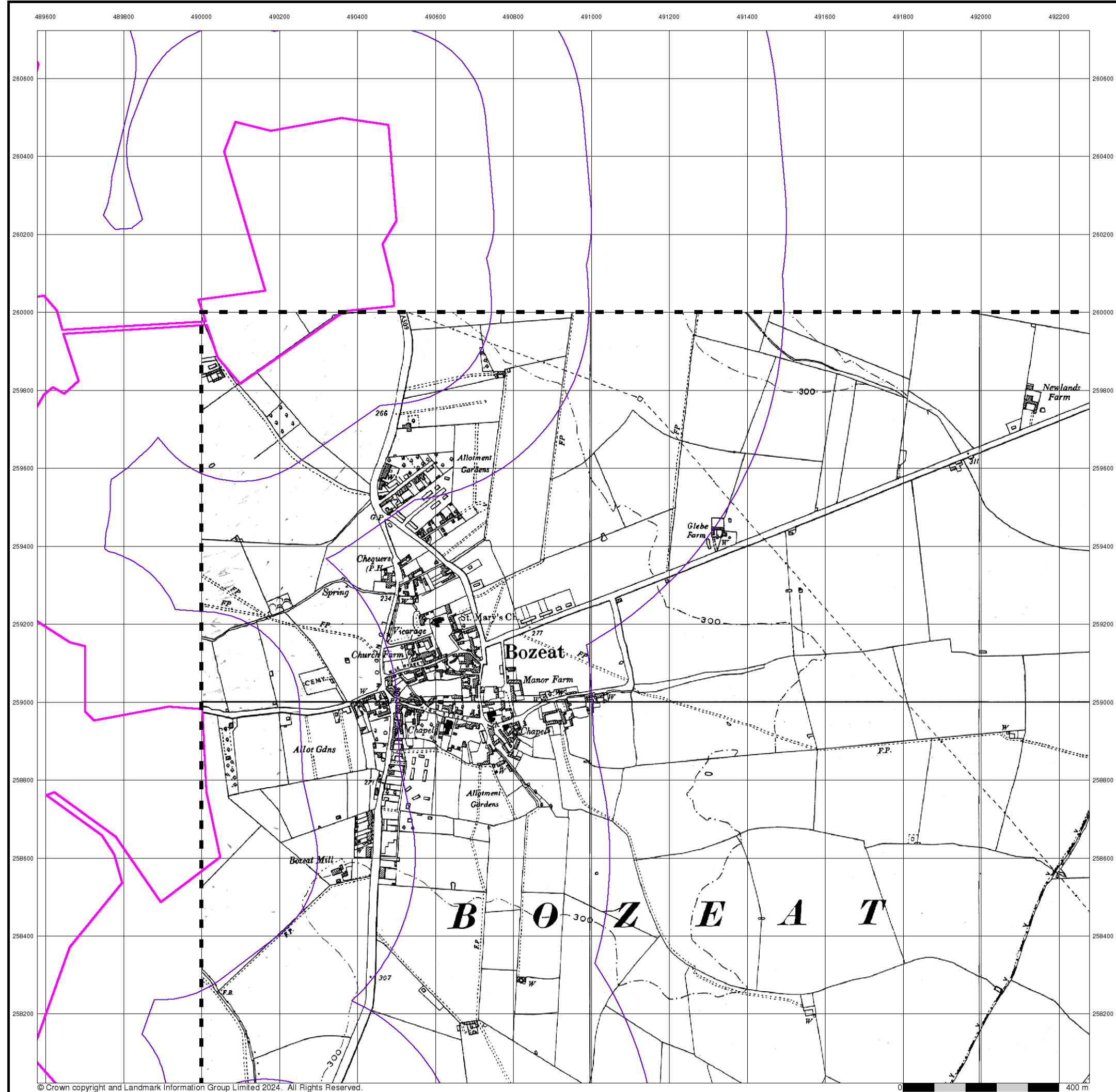
Order Number: 331729469_1_1
Customer Ref: 93791.580478
National Grid Reference: 490430, 259460
Slice: E
Site Area (Ha): 300.35
Search Buffer (m): 1000

Site Details

Grendon Solar Scheme



Tel: 0844 844 9952
Fax: 0844 844 9951
Web: [Redacted]



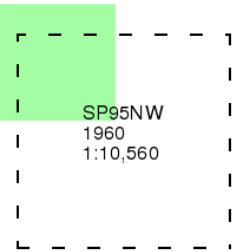
Ordnance Survey Plan

Published 1960

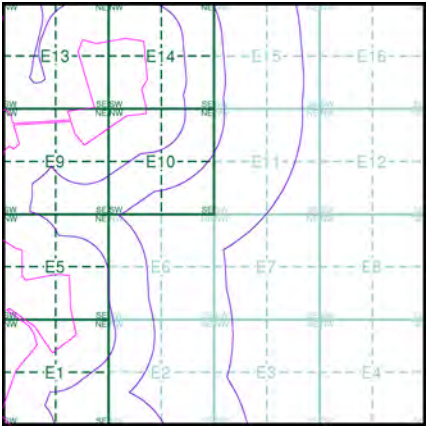
Source map scale - 1:10,000

The historical maps shown were reproduced from maps predominantly held at the scale adopted for England, Wales and Scotland in the 1840's. In 1854 the 1:2,500 scale was adopted for mapping urban areas; these maps were used to update the 1:10,560 maps. The published date given therefore is often some years later than the surveyed date. Before 1938, all OS maps were based on the Cassini Projection, with independent surveys of a single county or group of counties, giving rise to significant inaccuracies in outlying areas. In the late 1940's, a Provisional Edition was produced, which updated the 1:10,560 mapping from a number of sources. The maps appear unfinished - with all military camps and other strategic sites removed. These maps were initially overprinted with the National Grid. In 1970, the first 1:10,000 maps were produced using the Transverse Mercator Projection. The revision process continued until recently, with new editions appearing every 10 years or so for urban areas.

Map Name(s) and Date(s)



Historical Map - Slice E



Order Details

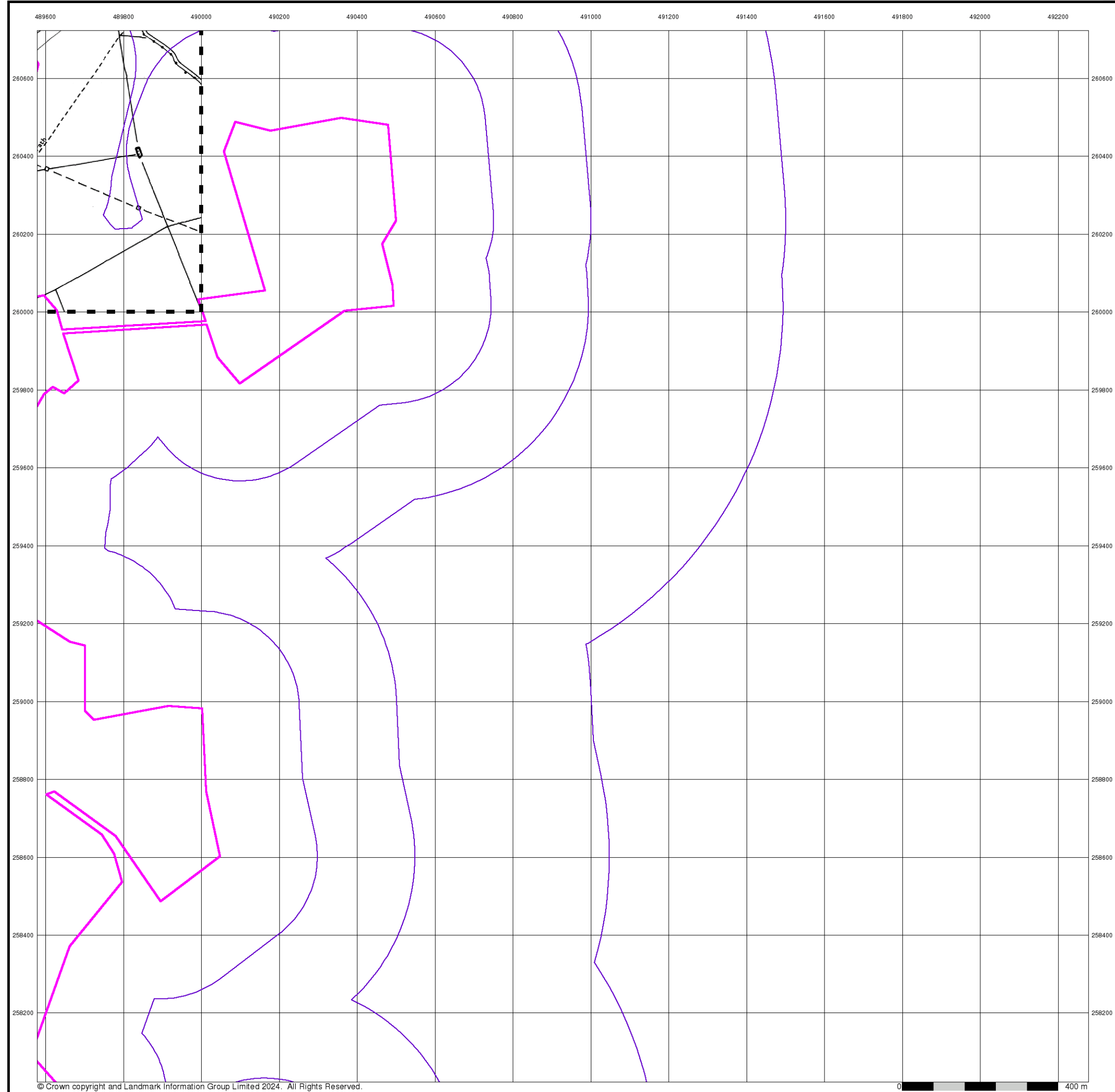
Order Number: 331729469_1_1
Customer Ref: 93791.580478
National Grid Reference: 490430, 259460
Slice: E
Site Area (Ha): 300.35
Search Buffer (m): 1000

Site Details

Grendon Solar Scheme



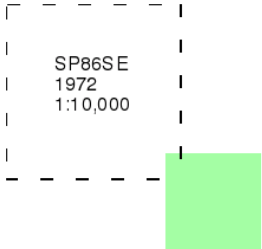
Tel: 0844 844 9952
Fax: 0844 844 9951
Web: [Redacted]



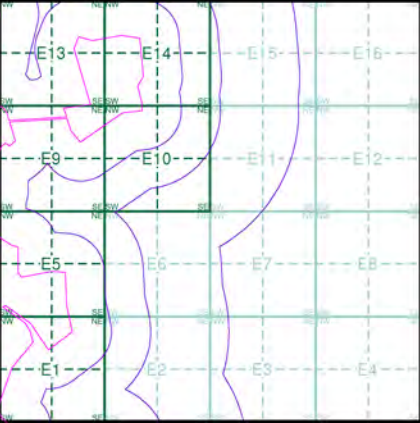
Ordnance Survey Plan
Published 1972
Source map scale - 1:10,000

The historical maps shown were reproduced from maps predominantly held at the scale adopted for England, Wales and Scotland in the 1840's. In 1854 the 1:2,500 scale was adopted for mapping urban areas; these maps were used to update the 1:10,560 maps. The published date given therefore is often some years later than the surveyed date. Before 1938, all OS maps were based on the Cassini Projection, with independent surveys of a single county or group of counties, giving rise to significant inaccuracies in outlying areas. In the late 1940's, a Provisional Edition was produced, which updated the 1:10,560 mapping from a number of sources. The maps appear unfinished - with all military camps and other strategic sites removed. These maps were initially overprinted with the National Grid. In 1970, the first 1:10,000 maps were produced using the Transverse Mercator Projection. The revision process continued until recently, with new editions appearing every 10 years or so for urban areas.

Map Name(s) and Date(s)



Historical Map - Slice E

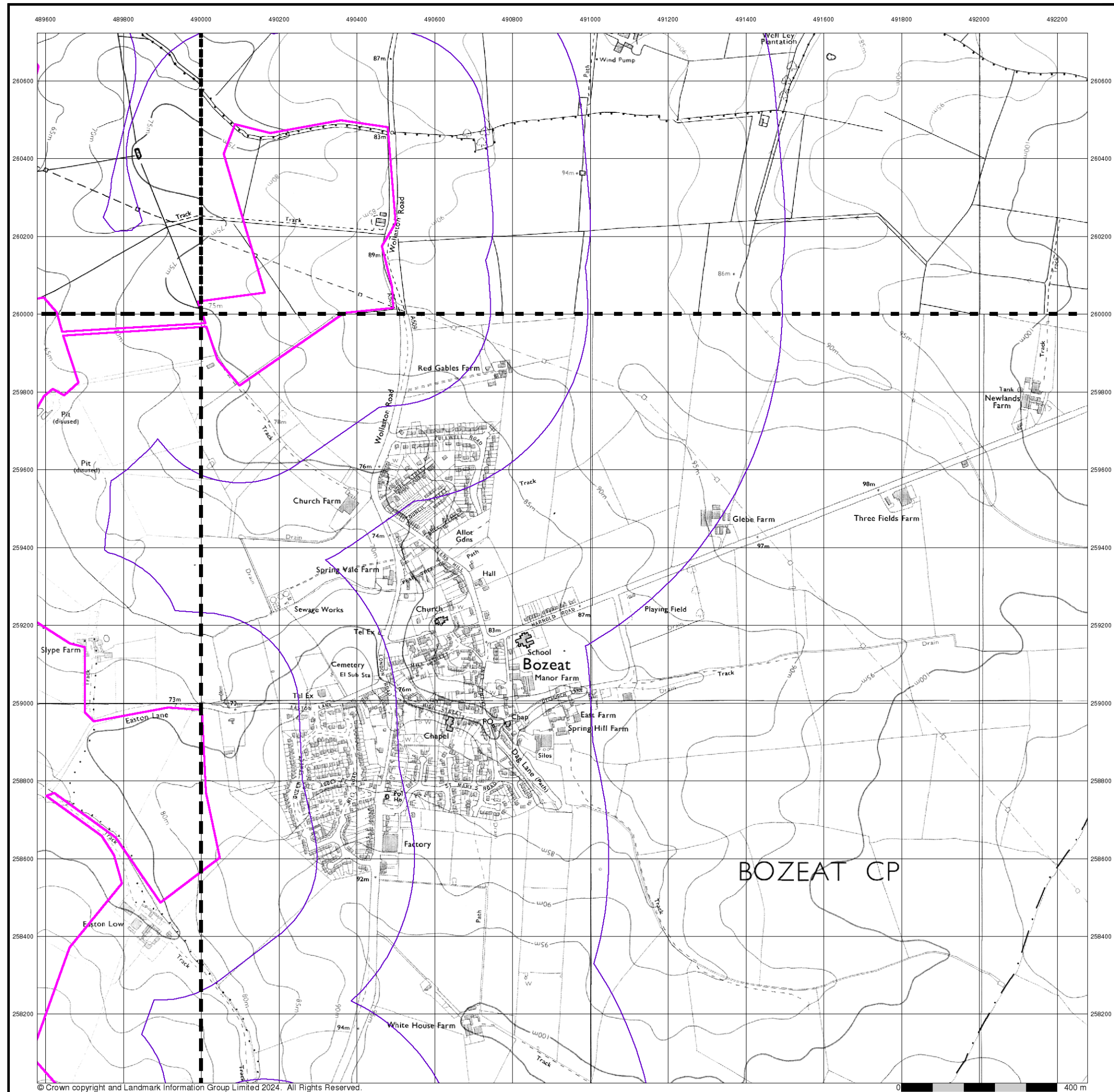


Order Details
Order Number: 331729469_1_1
Customer Ref: 93791.580478
National Grid Reference: 490430, 259460
Slice: E
Site Area (Ha): 300.35
Search Buffer (m): 1000

Site Details
Grendon Solar Scheme



Tel: 0844 844 9952
Fax: 0844 844 9951
Web: [Redacted]



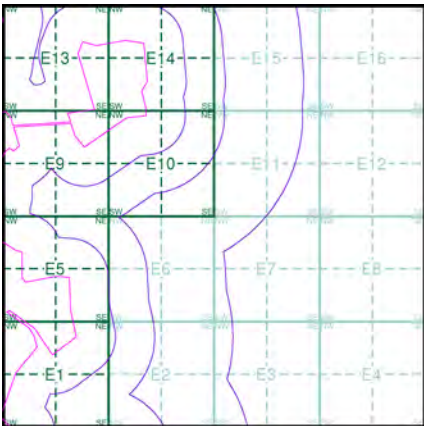
Ordnance Survey Plan
Published 1981 - 1989
Source map scale - 1:10,000

The historical maps shown were reproduced from maps predominantly held at the scale adopted for England, Wales and Scotland in the 1840's. In 1854 the 1:2,500 scale was adopted for mapping urban areas; these maps were used to update the 1:10,560 maps. The published date given therefore is often some years later than the surveyed date. Before 1938, all OS maps were based on the Cassini Projection, with independent surveys of a single county or group of counties, giving rise to significant inaccuracies in outlying areas. In the late 1940's, a Provisional Edition was produced, which updated the 1:10,560 mapping from a number of sources. The maps appear unfinished - with all military camps and other strategic sites removed. These maps were initially overprinted with the National Grid. In 1970, the first 1:10,000 maps were produced using the Transverse Mercator Projection. The revision process continued until recently, with new editions appearing every 10 years or so for urban areas.

Map Name(s) and Date(s)

SP86SE	SP96SW
1989	1982
1:10,000	1:10,000
SP85NE	SP95NW
1982	1981
1:10,000	1:10,000

Historical Map - Slice E



Order Details

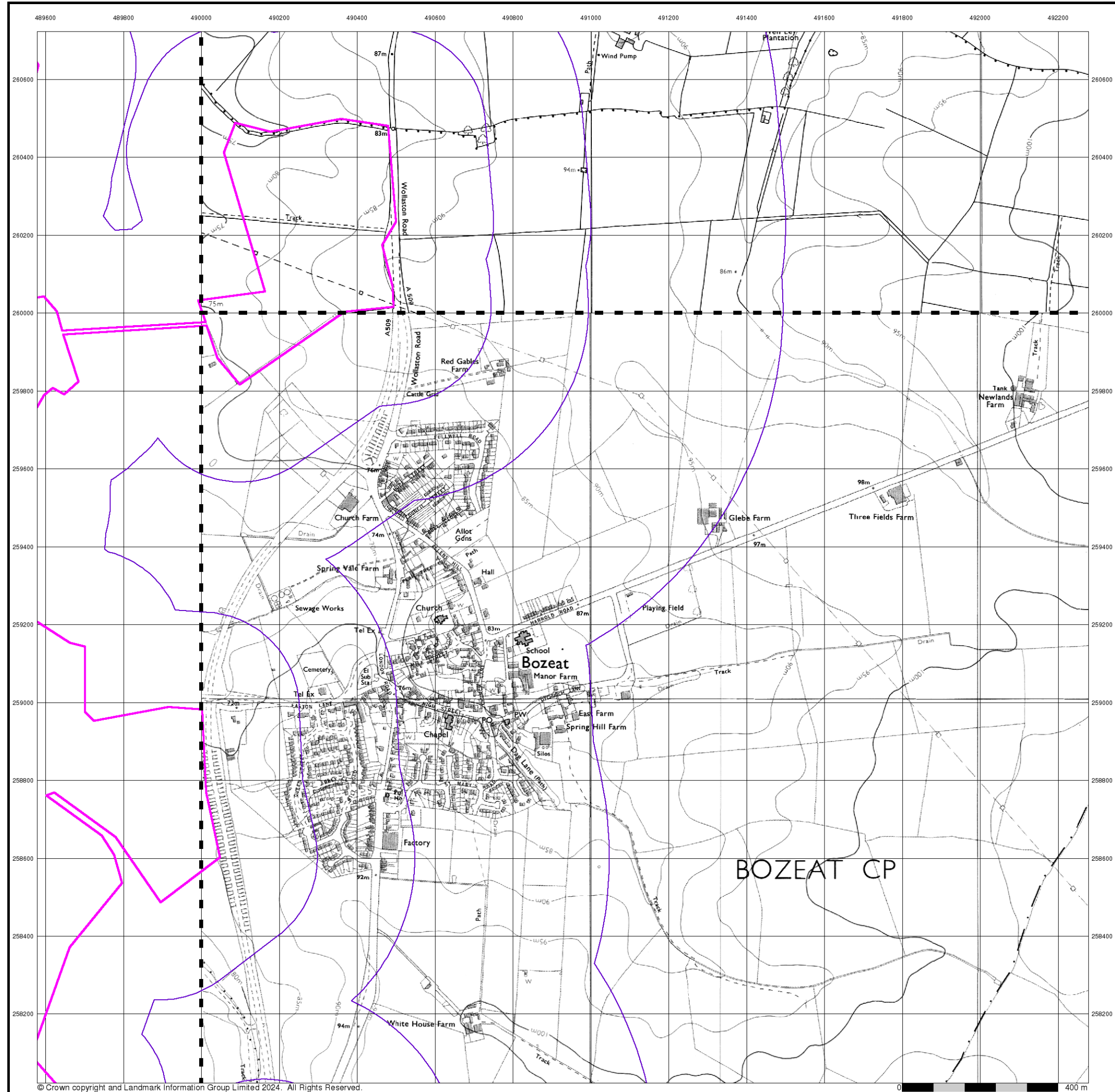
Order Number: 331729469_1_1
Customer Ref: 93791.580478
National Grid Reference: 490430, 259460
Slice: E
Site Area (Ha): 300.35
Search Buffer (m): 1000

Site Details

Grendon Solar Scheme



Tel: 0844 844 9952
Fax: 0844 844 9951
Web:



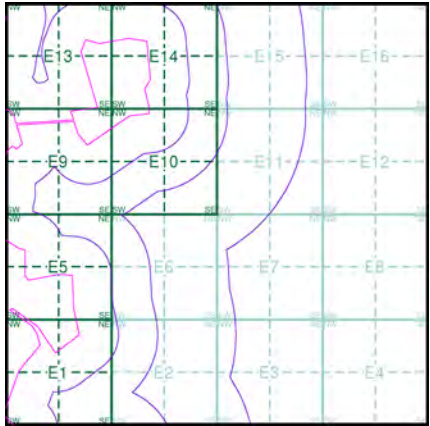
Ordnance Survey Plan
Published 1993
Source map scale - 1:10,000

The historical maps shown were reproduced from maps predominantly held at the scale adopted for England, Wales and Scotland in the 1840's. In 1854 the 1:2,500 scale was adopted for mapping urban areas; these maps were used to update the 1:10,560 maps. The published date given therefore is often some years later than the surveyed date. Before 1938, all OS maps were based on the Cassini Projection, with independent surveys of a single county or group of counties, giving rise to significant inaccuracies in outlying areas. In the late 1940's, a Provisional Edition was produced, which updated the 1:10,560 mapping from a number of sources. The maps appear unfinished - with all military camps and other strategic sites removed. These maps were initially overprinted with the National Grid. In 1970, the first 1:10,000 maps were produced using the Transverse Mercator Projection. The revision process continued until recently, with new editions appearing every 10 years or so for urban areas.

Map Name(s) and Date(s)

SP96SW
1993
1:10,000
SP95NW
1993
1:10,000

Historical Map - Slice E



Order Details

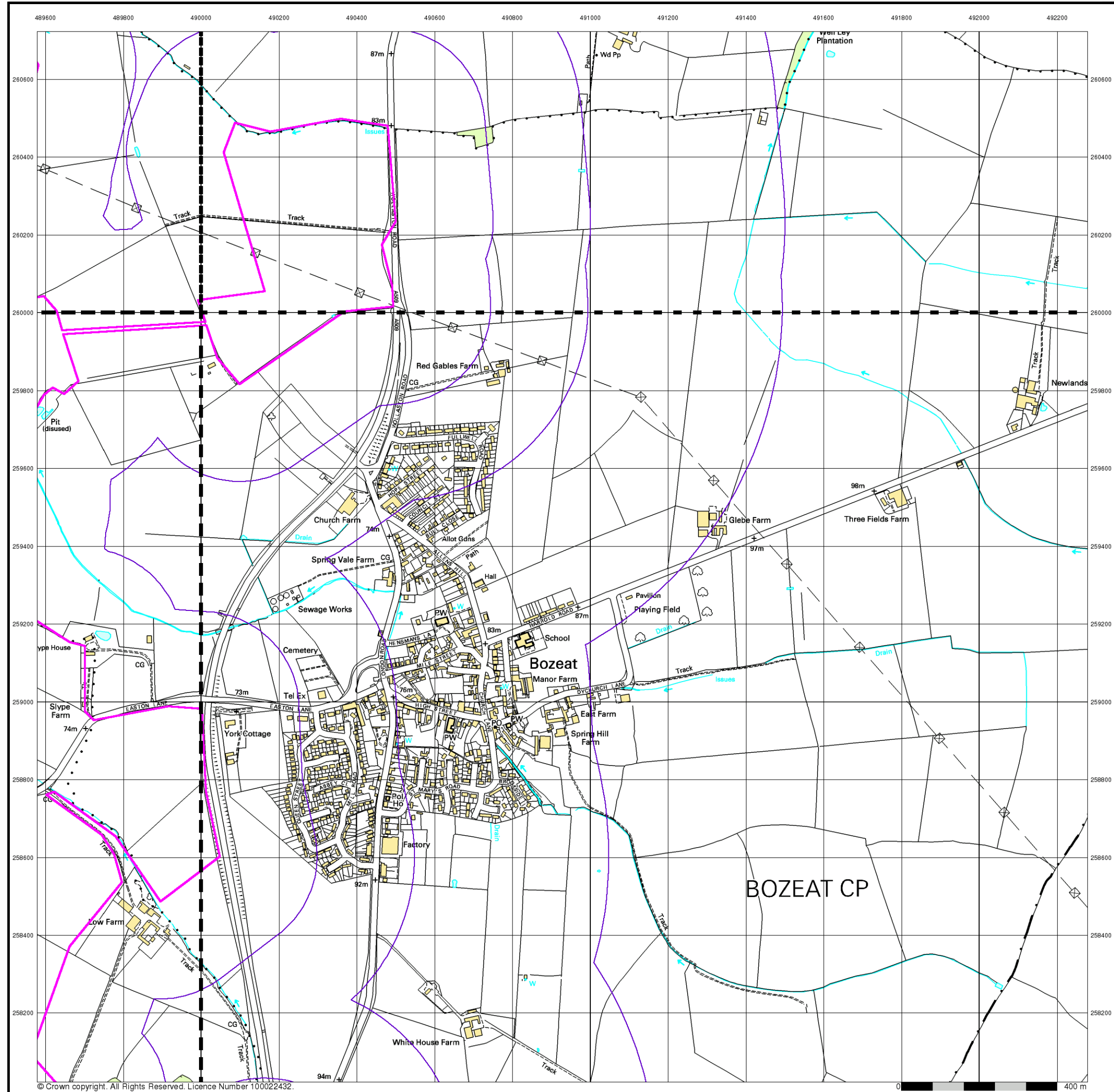
Order Number: 331729469_1_1
Customer Ref: 93791.580478
National Grid Reference: 490430, 259460
Slice: E
Site Area (Ha): 300.35
Search Buffer (m): 1000

Site Details

Grendon Solar Scheme



Tel: 0844 844 9952
Fax: 0844 844 9951
Web: [Redacted]



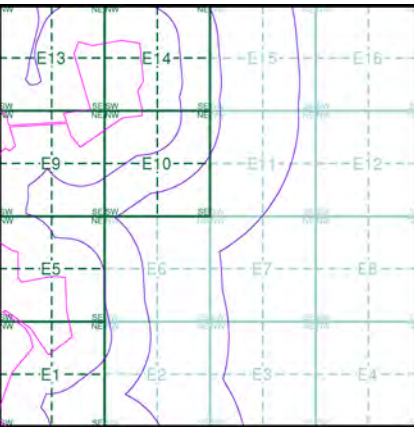
10k Raster Mapping
Published 1999
Source map scale - 1:10,000

The historical maps shown were produced from the Ordnance Survey's 1:10,000 colour raster mapping. These maps are derived from Landplan which replaced the old 1:10,000 maps originally published in 1970. The data is highly detailed showing buildings, fences and field boundaries as well as all roads, tracks and paths. Road names are also included together with the relevant road number and classification. Boundary information depiction includes county, unitary authority, district, civil parish and constituency.

Map Name(s) and Date(s)

SP86SE	SP96SW
1999	1999
1:10,000	1:10,000
SP85NE	SP95NW
1999	1999
1:10,000	1:10,000

Historical Map - Slice E



Order Details

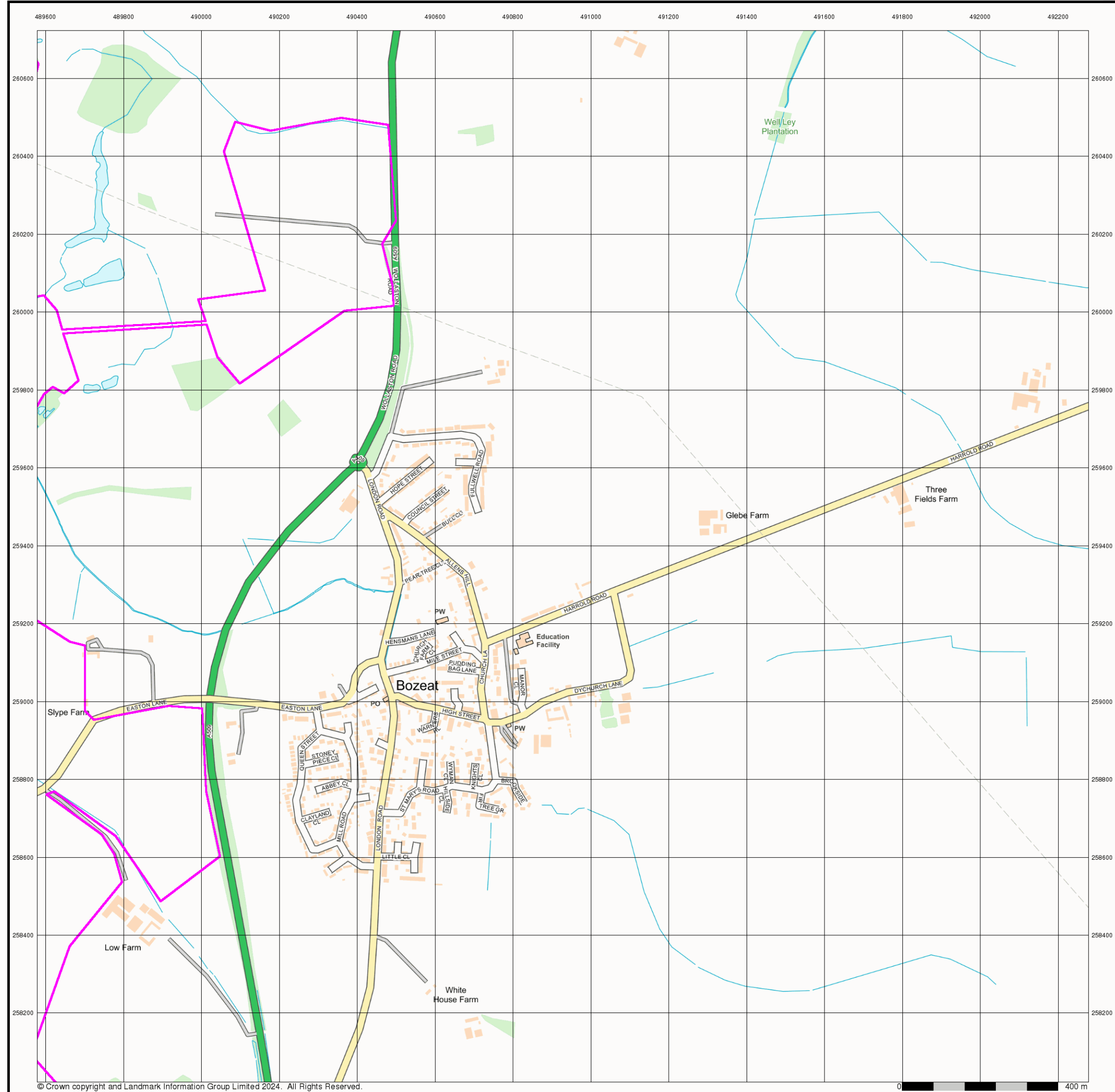
Order Number: 331729469_1_1
Customer Ref: 93791.580478
National Grid Reference: 490430, 259460
Slice: E
Site Area (Ha): 300.35
Search Buffer (m): 1000

Site Details

Grendon Solar Scheme



Tel: 0844 844 9952
Fax: 0844 844 9951
Web: [Redacted]




Street View

Published 2024

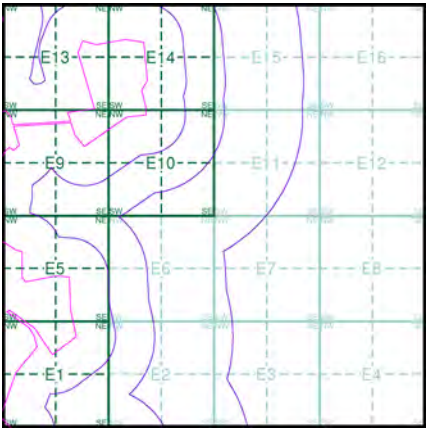
Source map scale - 1:10,000

Street View is a street-level map for the whole of Great Britain produced by the Ordnance Survey. These maps are provided at a nominal scale of 1:10,000

Map Name(s) and Date(s)



Street View Map - Slice E



Order Details

Order Number: 331729469_1_1
Customer Ref: 93791.580478
National Grid Reference: 490430, 259460
Slice: E
Site Area (Ha): 300.35
Search Buffer (m): 1000

Site Details

Grendon Solar Scheme



Tel: 0844 844 9952
Fax: 0844 844 9951
Web: [Redacted]

Historical Mapping Legends

Ordnance Survey County Series 1:10,560

	Gravel Pit		Sand Pit		Other Pits
	Quarry		Shingle		Orchard
	Osiers		Reeds		Marsh
	Mixed Wood		Deciduous		Brushwood
	Fir		Furze		Rough Pasture
	Arrow denotes flow of water		Trigonometrical Station		
	Site of Antiquities		Bench Mark		
	Pump, Guide Post, Signal Post		Well, Spring, Boundary Post		
	•285 Surface Level				
	Sketched Contour		Instrumental Contour		
	Main Roads		Minor Roads		
	Sunken Road		Raised Road		
	Road over Railway		Railway over River		
	Railway over Road		Level Crossing		
	Road over River or Canal		Road over Stream		
	Road over Stream				
	County Boundary (Geographical)				
	County & Civil Parish Boundary				
	Administrative County & Civil Parish Boundary				
	County Borough Boundary (England)				
	County Burgh Boundary (Scotland)				
	Rural District Boundary				
	Civil Parish Boundary				

Ordnance Survey Plan 1:10,000

	Chalk Pit, Clay Pit or Quarry		Gravel Pit
	Sand Pit		Disused Pit or Quarry
	Refuse or Slag Heap		Lake, Loch or Pond
	Dunes		Boulders
	Coniferous Trees		Non-Coniferous Trees
	Orchard		Scrub
	Bracken		Heath
	Marsh		Reeds
	Building		Glasshouse
	Sloping Masonry		Pylon
	Cutting		Embankment
	Road Under		Road Over
	Level Crossing		Foot Bridge
	Standard Gauge Multiple Track		Standard Gauge Single Track
	Siding, Tramway or Mineral Line		Narrow Gauge
	Geographical County		Administrative County, County Borough or County of City
	Municipal Borough, Urban or Rural District, Burgh or District Council		Borough, Burgh or County Constituency
	Civil Parish		
	BP, BS Boundary Post or Stone		Police Station
	Church		Post Office
	Club House		Public Convenience
	Fire Engine Station		Public House
	Foot Bridge		Signal Box
	Fountain		Spring
	Guide Post		Telephone Call Box
	Mile Post		Telephone Call Post
	Mile Stone		Well

1:10,000 Raster Mapping

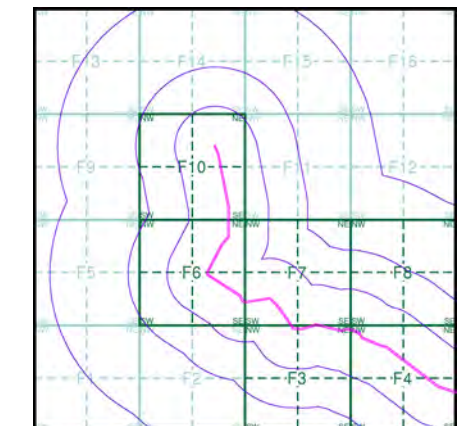
	Gravel Pit		Refuse tip or slag heap
	Rock		Rock (scattered)
	Boulders		Boulders (scattered)
	Shingle		Mud
	Sand		Sand Pit
	Slopes		Top of cliff
	General detail		Underground detail
	Overhead detail		Narrow gauge railway
	Multi-track railway		Single track railway
	County boundary (England only)		Civil, parish or community boundary
	District, Unitary, Metropolitan, London Borough boundary		Constituency boundary
	Area of wooded vegetation		Non-coniferous trees
	Non-coniferous trees (scattered)		Coniferous trees
	Coniferous trees (scattered)		Positioned tree
	Orchard		Coppice or Osiers
	Rough Grassland		Heath
	Scrub		Marsh, Salt Marsh or Reeds
	Water feature		Flow arrows
	Mean high water (springs)		Mean low water (springs)
	Telephone line (where shown)		Electricity transmission line (with poles)
	Bench mark (where shown)		Triangulation station
	Point feature (e.g. Guide Post or Mile Stone)		Pylon, flare stack or lighting tower
	Site of (antiquity)		Glasshouse
	General Building		Important Building



Historical Mapping & Photography included:

Mapping Type	Scale	Date	Pg
Northamptonshire	1:10,560	1884	2
Northamptonshire	1:10,560	1901	3
Northamptonshire	1:10,560	1952	4
Ordnance Survey Plan	1:10,000	1958	5
Ordnance Survey Plan	1:10,000	1971 - 1972	6
Ordnance Survey Plan	1:10,000	1983 - 1989	7
Ordnance Survey Plan	1:10,000	1991	8
10K Raster Mapping	1:10,000	1999	9
Street View	Variable		10

Historical Map - Slice F



Order Details

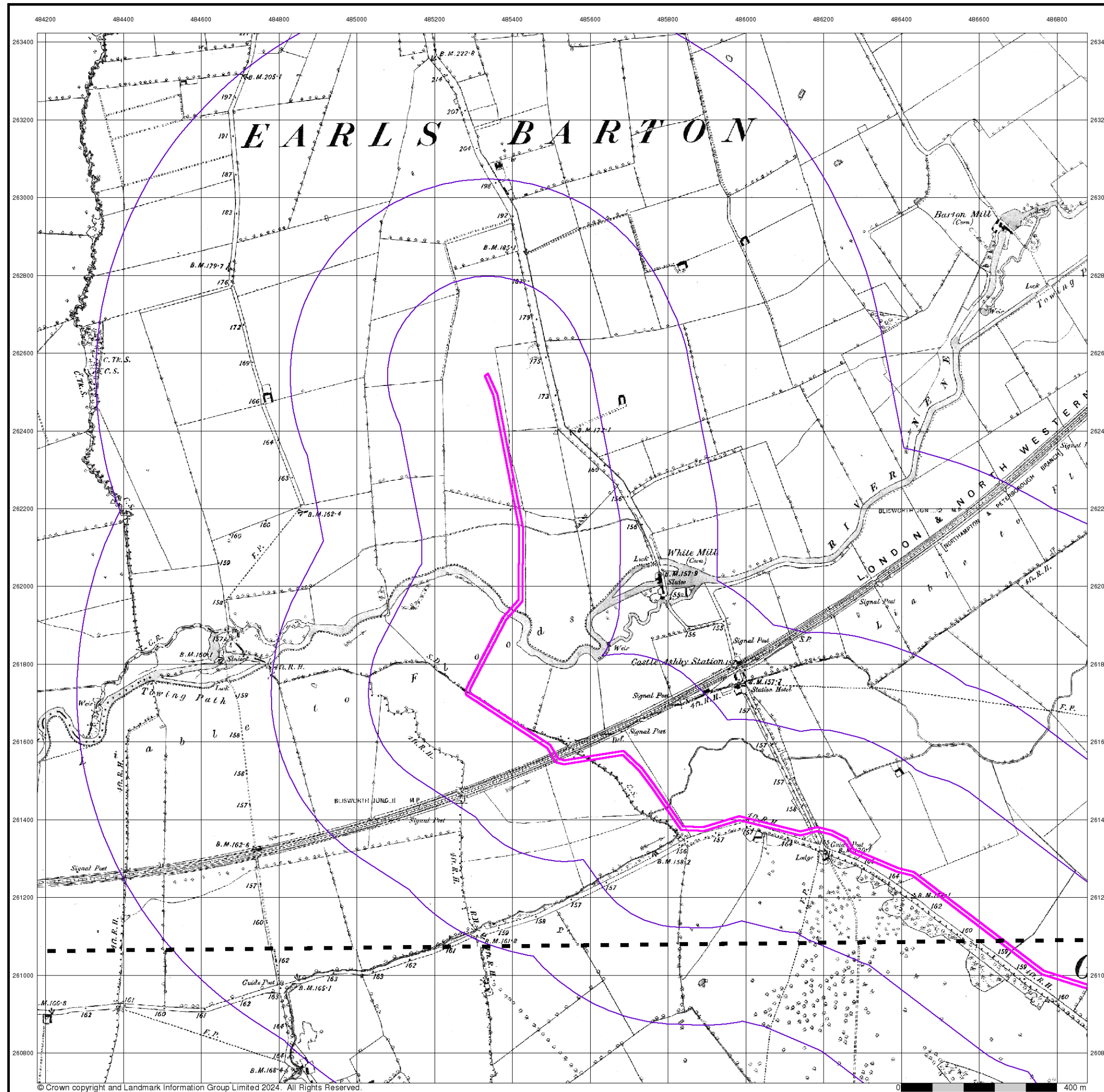
Order Number: 331729469_1_1
Customer Ref: 93791.580478
National Grid Reference: 485540, 261970
Slice: F
Site Area (Ha): 300.35
Search Buffer (m): 1000

Site Details

Grendon Solar Scheme



Tel: 0844 844 9952
Fax: 0844 844 9951
Web: [Redacted]



© Crown copyright and Landmark Information Group Limited 2024. All Rights Reserved.



Northamptonshire

Published 1884

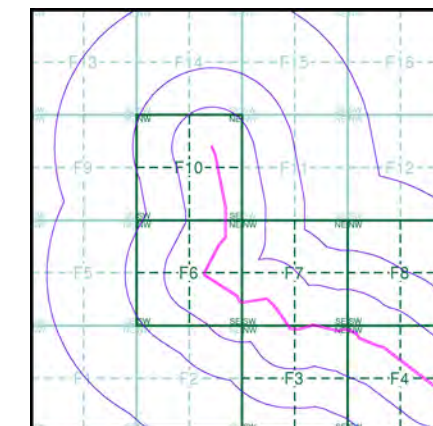
Source map scale - 1:10,560

The historical maps shown were reproduced from maps predominantly held at the scale adopted for England, Wales and Scotland in the 1840's. In 1854 the 1:2,500 scale was adopted for mapping urban areas; these maps were used to update the 1:10,560 maps. The published date given therefore is often some years later than the surveyed date. Before 1938, all OS maps were based on the Cassini Projection, with independent surveys of a single county or group of counties, giving rise to significant inaccuracies in outlying areas. In the late 1940's, a Provisional Edition was produced, which updated the 1:10,560 mapping from a number of sources. The maps appear unfinished - with all military camps and other strategic sites removed. These maps were initially overprinted with the National Grid. In 1970, the first 1:10,000 maps were produced using the Transverse Mercator Projection. The revision process continued until recently, with new editions appearing every 10 years or so for urban areas.

Map Name(s) and Date(s)

046NW
1884
1:10,560
046SW
1884
1:10,560

Historical Map - Slice F



Order Details

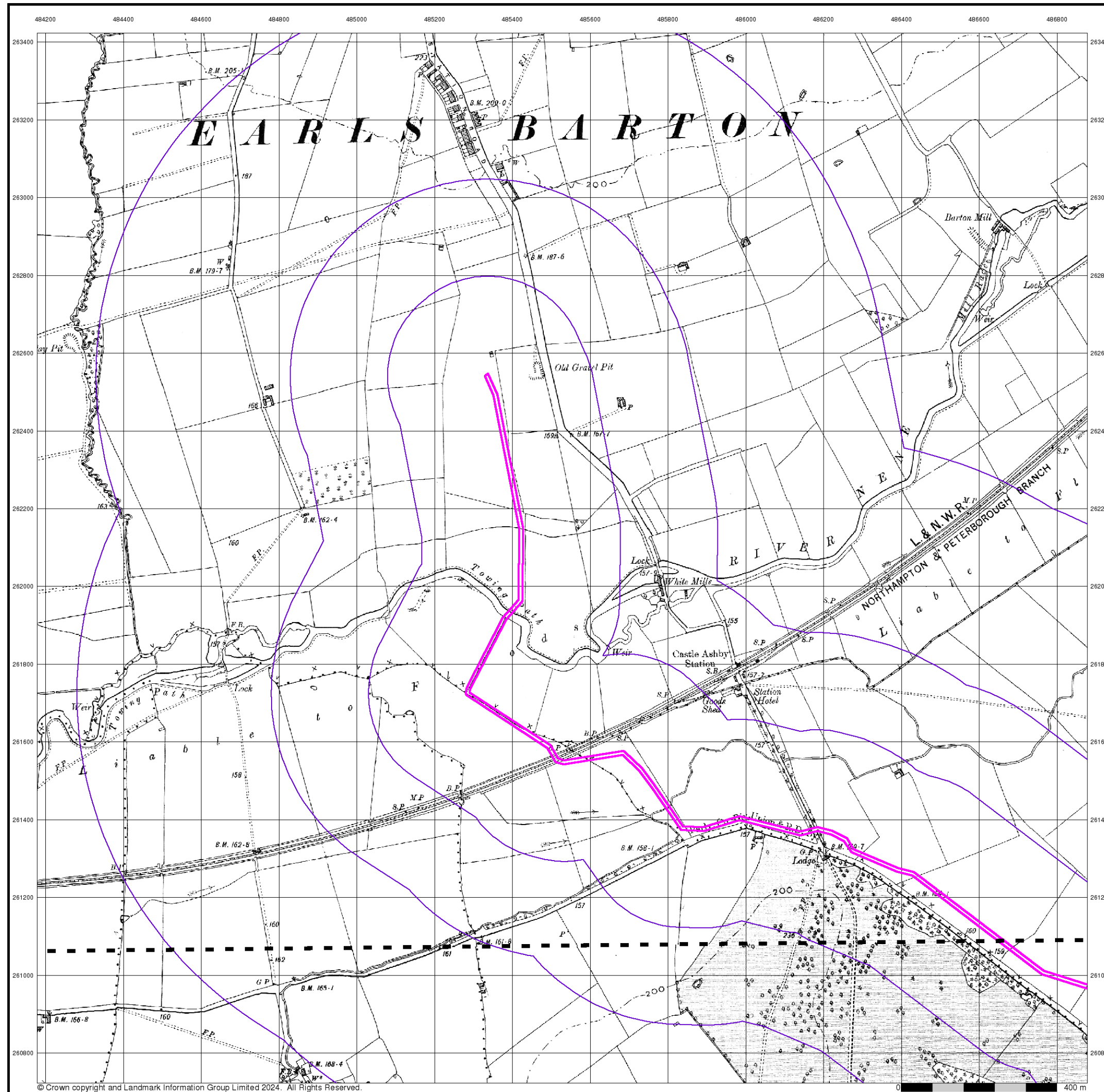
Order Number: 331729469_1_1
Customer Ref: 93791.580478
National Grid Reference: 485540, 261970
Slice: F
Site Area (Ha): 300.35
Search Buffer (m): 1000

Site Details

Grendon Solar Scheme



Tel: 0844 844 9952
Fax: 0844 844 9951
Web: [Redacted]



© Crown copyright and Landmark Information Group Limited 2024. All Rights Reserved.



Northamptonshire

Published 1901

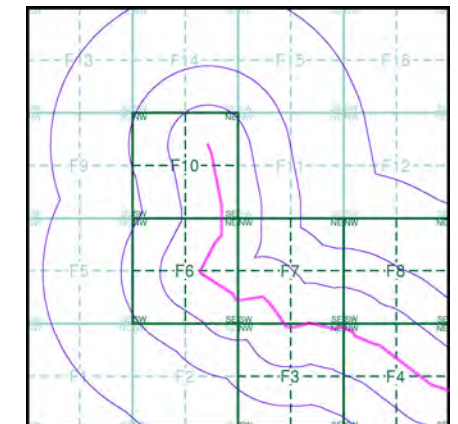
Source map scale - 1:10,560

The historical maps shown were reproduced from maps predominantly held at the scale adopted for England, Wales and Scotland in the 1840's. In 1854 the 1:2,500 scale was adopted for mapping urban areas; these maps were used to update the 1:10,560 maps. The published date given therefore is often some years later than the surveyed date. Before 1938, all OS maps were based on the Cassini Projection, with independent surveys of a single county or group of counties, giving rise to significant inaccuracies in outlying areas. In the late 1940's, a Provisional Edition was produced, which updated the 1:10,560 mapping from a number of sources. The maps appear unfinished - with all military camps and other strategic sites removed. These maps were initially overprinted with the National Grid. In 1970, the first 1:10,000 maps were produced using the Transverse Mercator Projection. The revision process continued until recently, with new editions appearing every 10 years or so for urban areas.

Map Name(s) and Date(s)

046NW
1901
1:10,560
046SW
1901
1:10,560

Historical Map - Slice F



Order Details

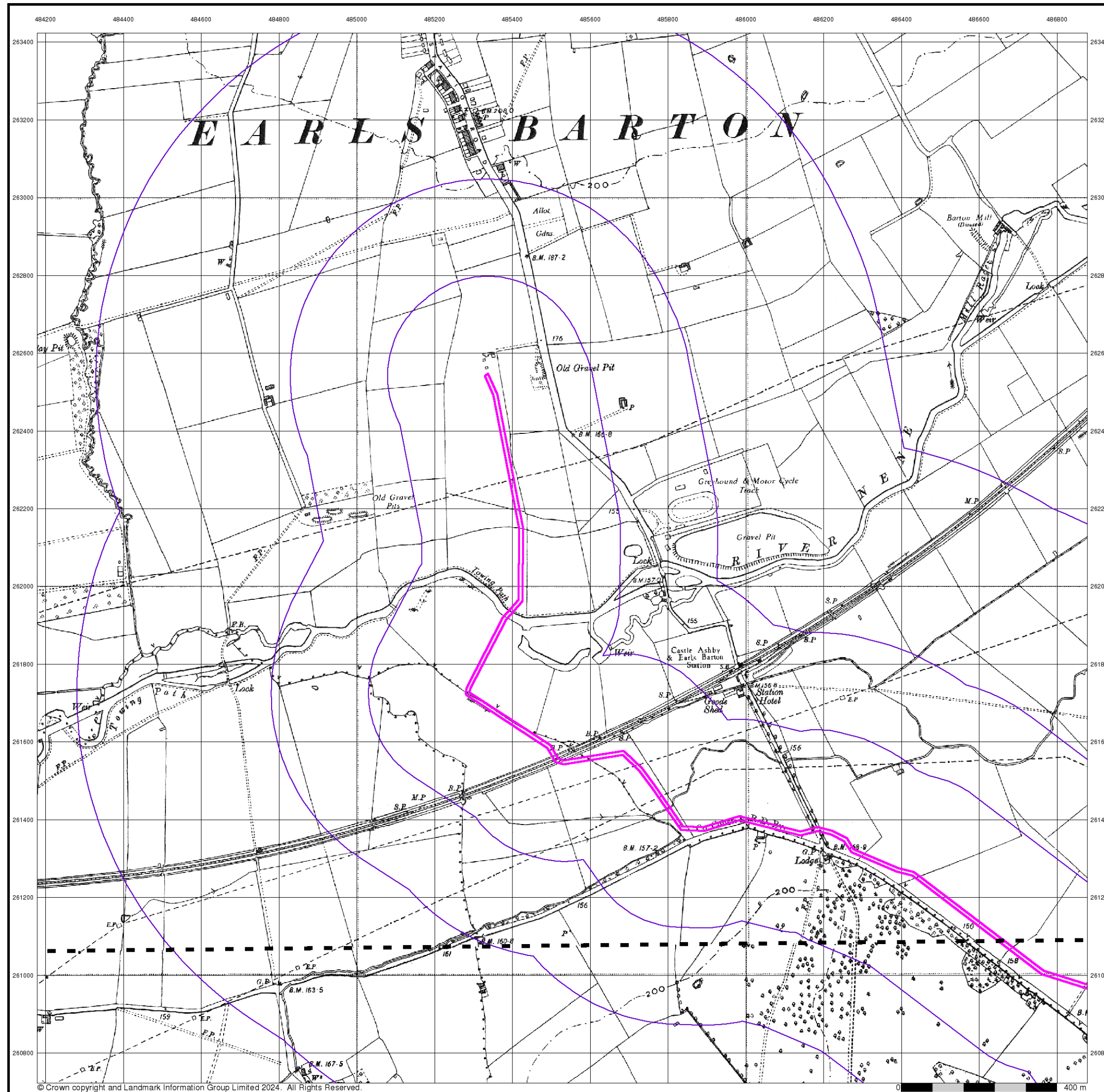
Order Number: 331729469_1_1
Customer Ref: 93791.580478
National Grid Reference: 485540, 261970
Slice: F
Site Area (Ha): 300.35
Search Buffer (m): 1000

Site Details

Grendon Solar Scheme



Tel: 0844 844 9952
Fax: 0844 844 9951
Web: [Redacted]



© Crown copyright and Landmark Information Group Limited 2024. All Rights Reserved.



Northamptonshire

Published 1952

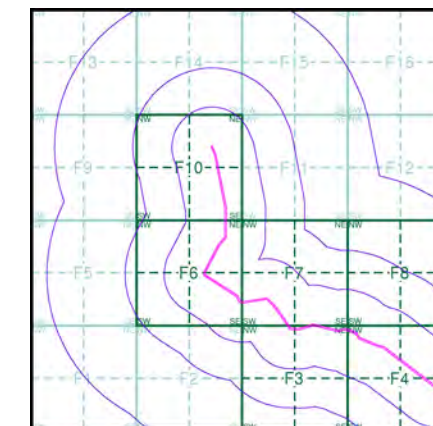
Source map scale - 1:10,560

The historical maps shown were reproduced from maps predominantly held at the scale adopted for England, Wales and Scotland in the 1840's. In 1854 the 1:2,500 scale was adopted for mapping urban areas; these maps were used to update the 1:10,560 maps. The published date given therefore is often some years later than the surveyed date. Before 1938, all OS maps were based on the Cassini Projection, with independent surveys of a single county or group of counties, giving rise to significant inaccuracies in outlying areas. In the late 1940's, a Provisional Edition was produced, which updated the 1:10,560 mapping from a number of sources. The maps appear unfinished - with all military camps and other strategic sites removed. These maps were initially overprinted with the National Grid. In 1970, the first 1:10,000 maps were produced using the Transverse Mercator Projection. The revision process continued until recently, with new editions appearing every 10 years or so for urban areas.

Map Name(s) and Date(s)

046NW
1952
1:10,560
046SW
1952
1:10,560

Historical Map - Slice F



Order Details

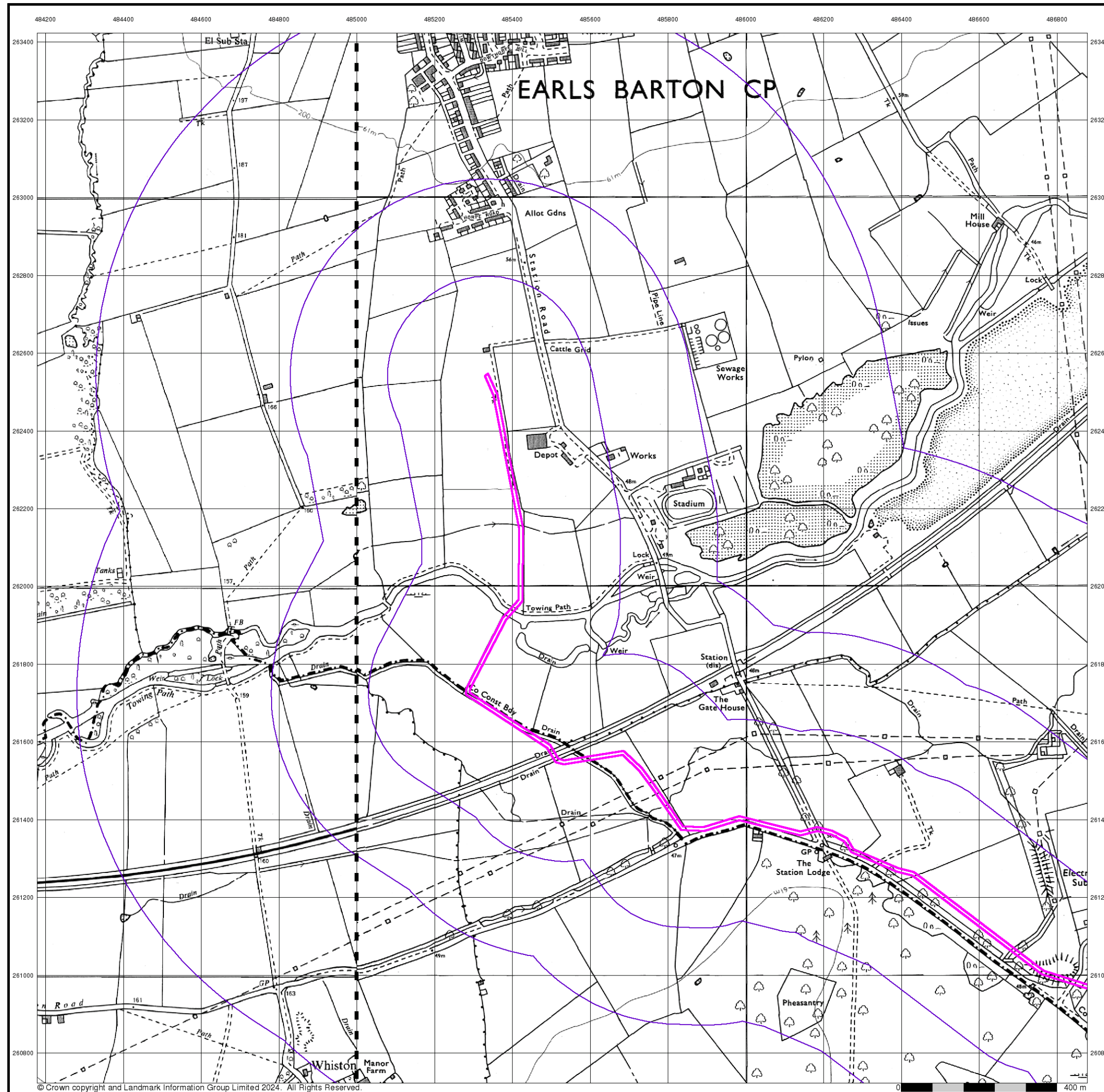
Order Number: 331729469_1_1
Customer Ref: 93791.580478
National Grid Reference: 485540, 261970
Slice: F
Site Area (Ha): 300.35
Search Buffer (m): 1000

Site Details

Grendon Solar Scheme



Tel: 0844 844 9952
Fax: 0844 844 9951
Web: [Redacted]



Ordnance Survey Plan

Published 1971 - 1972

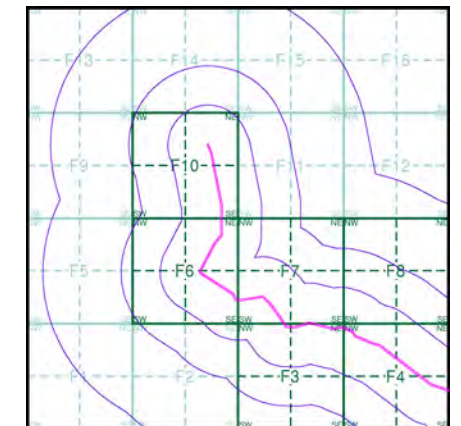
Source map scale - 1:10,000

The historical maps shown were reproduced from maps predominantly held at the scale adopted for England, Wales and Scotland in the 1840's. In 1854 the 1:2,500 scale was adopted for mapping urban areas; these maps were used to update the 1:10,560 maps. The published date given therefore is often some years later than the surveyed date. Before 1938, all OS maps were based on the Cassini Projection, with independent surveys of a single county or group of counties, giving rise to significant inaccuracies in outlying areas. In the late 1940's, a Provisional Edition was produced, which updated the 1:10,560 mapping from a number of sources. The maps appear unfinished - with all military camps and other strategic sites removed. These maps were initially overprinted with the National Grid. In 1970, the first 1:10,000 maps were produced using the Transverse Mercator Projection. The revision process continued until recently, with new editions appearing every 10 years or so for urban areas.

Map Name(s) and Date(s)

SP86SW 1971 1:10,560	SP86SE 1972 1:10,000
----------------------------	----------------------------

Historical Map - Slice F



Order Details

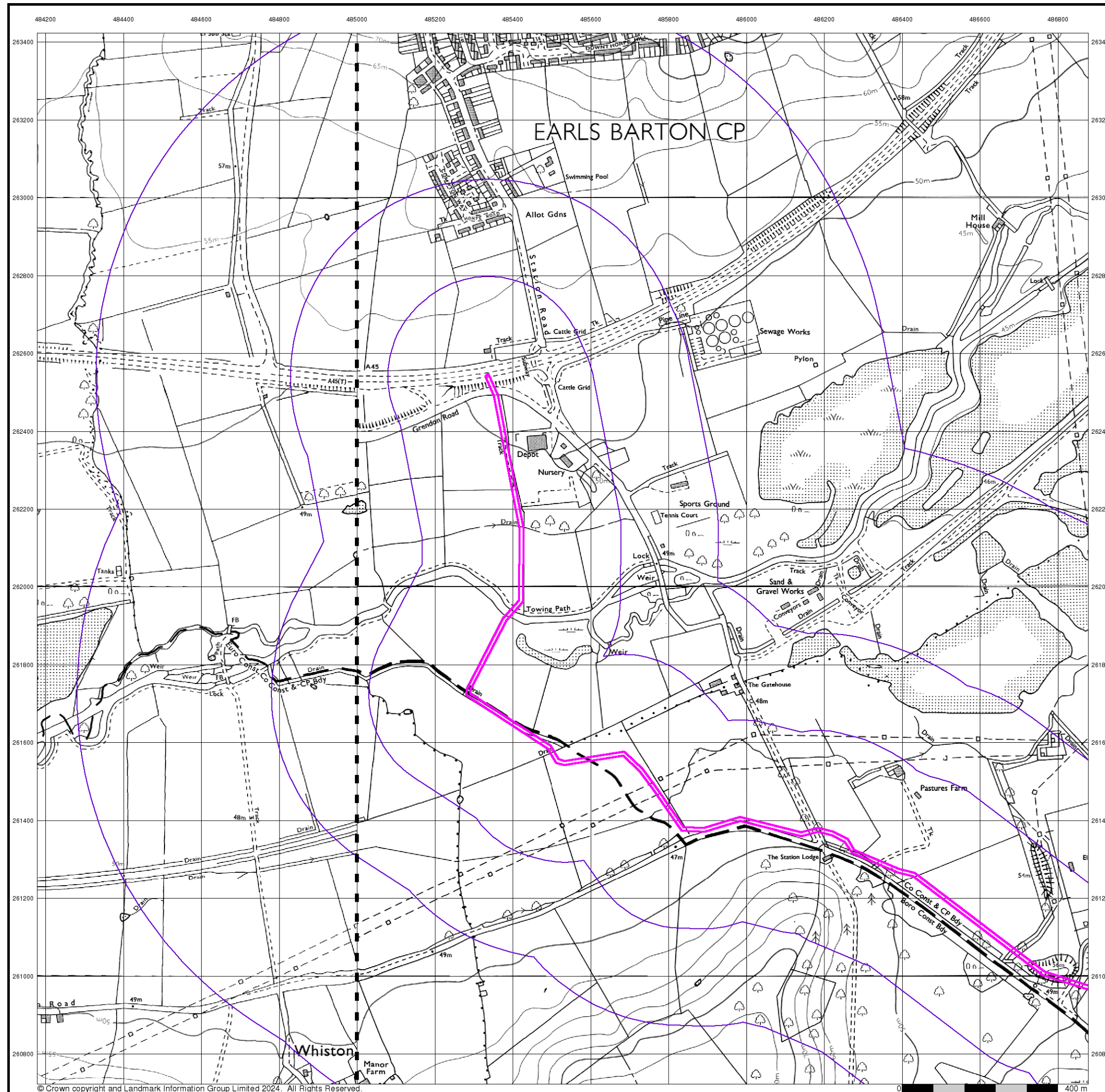
Order Number: 331729469_1_1
Customer Ref: 93791.580478
National Grid Reference: 485540, 261970
Slice: F
Site Area (Ha): 300.35
Search Buffer (m): 1000

Site Details

Grendon Solar Scheme



Tel: 0844 844 9952
Fax: 0844 844 9951
Web: [Redacted]



© Crown copyright and Landmark Information Group Limited 2024. All Rights Reserved.



Ordnance Survey Plan

Published 1983 - 1989

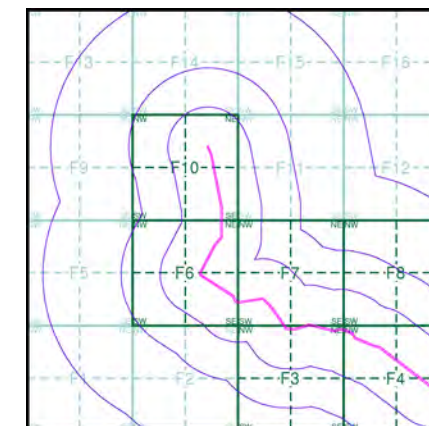
Source map scale - 1:10,000

The historical maps shown were reproduced from maps predominantly held at the scale adopted for England, Wales and Scotland in the 1840's. In 1854 the 1:2,500 scale was adopted for mapping urban areas; these maps were used to update the 1:10,560 maps. The published date given therefore is often some years later than the surveyed date. Before 1938, all OS maps were based on the Cassini Projection, with independent surveys of a single county or group of counties, giving rise to significant inaccuracies in outlying areas. In the late 1940's, a Provisional Edition was produced, which updated the 1:10,560 mapping from a number of sources. The maps appear unfinished - with all military camps and other strategic sites removed. These maps were initially overprinted with the National Grid. In 1970, the first 1:10,000 maps were produced using the Transverse Mercator Projection. The revision process continued until recently, with new editions appearing every 10 years or so for urban areas.

Map Name(s) and Date(s)

SP86SW 1983 1:10,000	SP86SE 1989 1:10,000
----------------------------	----------------------------

Historical Map - Slice F



Order Details

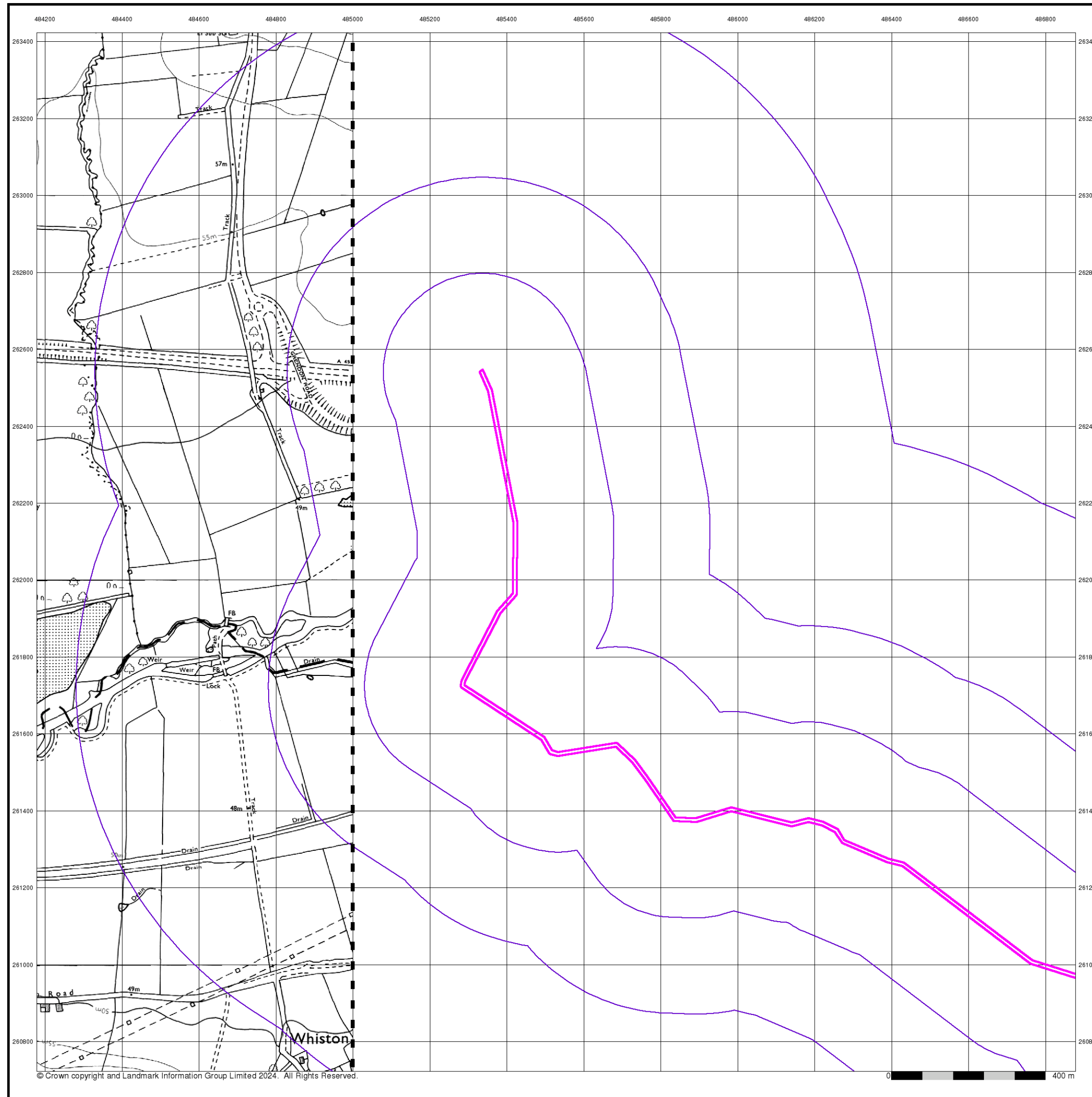
Order Number: 331729469_1_1
Customer Ref: 93791.580478
National Grid Reference: 485540, 261970
Slice: F
Site Area (Ha): 300.35
Search Buffer (m): 1000

Site Details

Grendon Solar Scheme



Tel: 0844 844 9952
Fax: 0844 844 9951
Web: [Redacted]



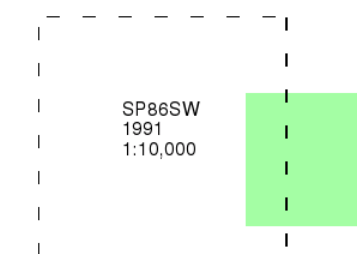
Ordnance Survey Plan

Published 1991

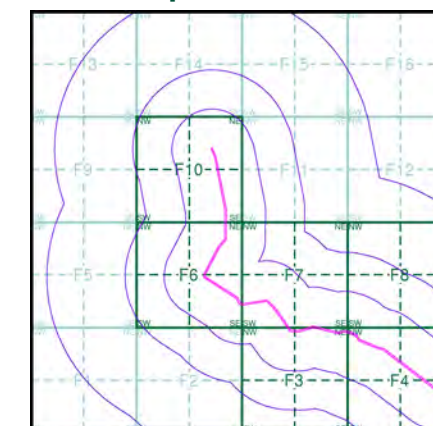
Source map scale - 1:10,000

The historical maps shown were reproduced from maps predominantly held at the scale adopted for England, Wales and Scotland in the 1840's. In 1854 the 1:2,500 scale was adopted for mapping urban areas; these maps were used to update the 1:10,560 maps. The published date given therefore is often some years later than the surveyed date. Before 1938, all OS maps were based on the Cassini Projection, with independent surveys of a single county or group of counties, giving rise to significant inaccuracies in outlying areas. In the late 1940's, a Provisional Edition was produced, which updated the 1:10,560 mapping from a number of sources. The maps appear unfinished - with all military camps and other strategic sites removed. These maps were initially overprinted with the National Grid. In 1970, the first 1:10,000 maps were produced using the Transverse Mercator Projection. The revision process continued until recently, with new editions appearing every 10 years or so for urban areas.

Map Name(s) and Date(s)



Historical Map - Slice F



Order Details

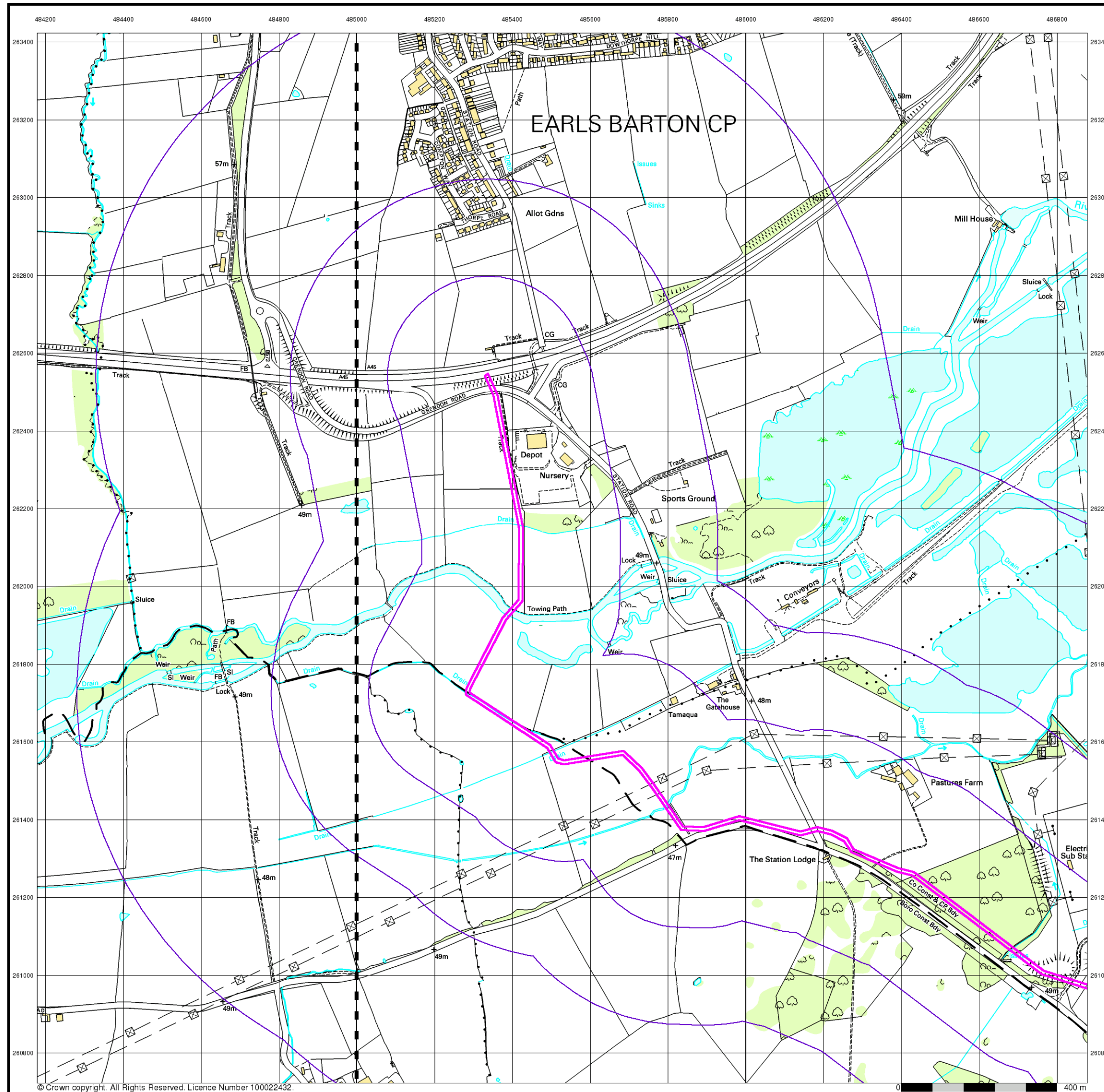
Order Number: 331729469_1_1
Customer Ref: 93791.580478
National Grid Reference: 485540, 261970
Slice: F
Site Area (Ha): 300.35
Search Buffer (m): 1000

Site Details

Grendon Solar Scheme



Tel: 0844 844 9952
Fax: 0844 844 9951
Web: [Redacted]



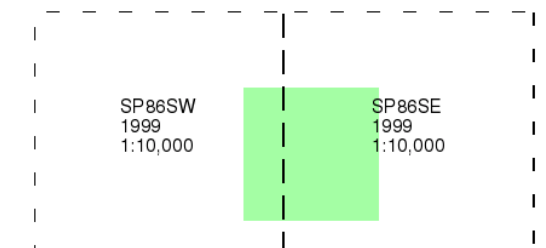
10k Raster Mapping

Published 1999

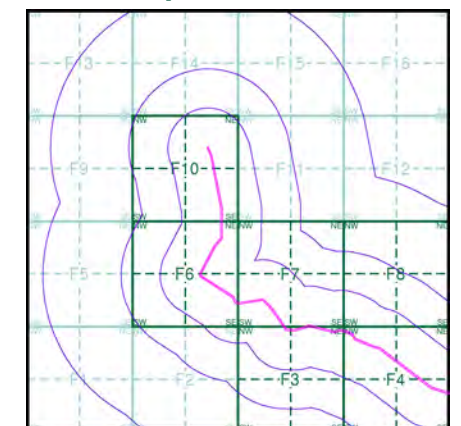
Source map scale - 1:10,000

The historical maps shown were produced from the Ordnance Survey's 1:10,000 colour raster mapping. These maps are derived from Landplan which replaced the old 1:10,000 maps originally published in 1970. The data is highly detailed showing buildings, fences and field boundaries as well as all roads, tracks and paths. Road names are also included together with the relevant road number and classification. Boundary information depiction includes county, unitary authority, district, civil parish and constituency.

Map Name(s) and Date(s)



Historical Map - Slice F



Order Details

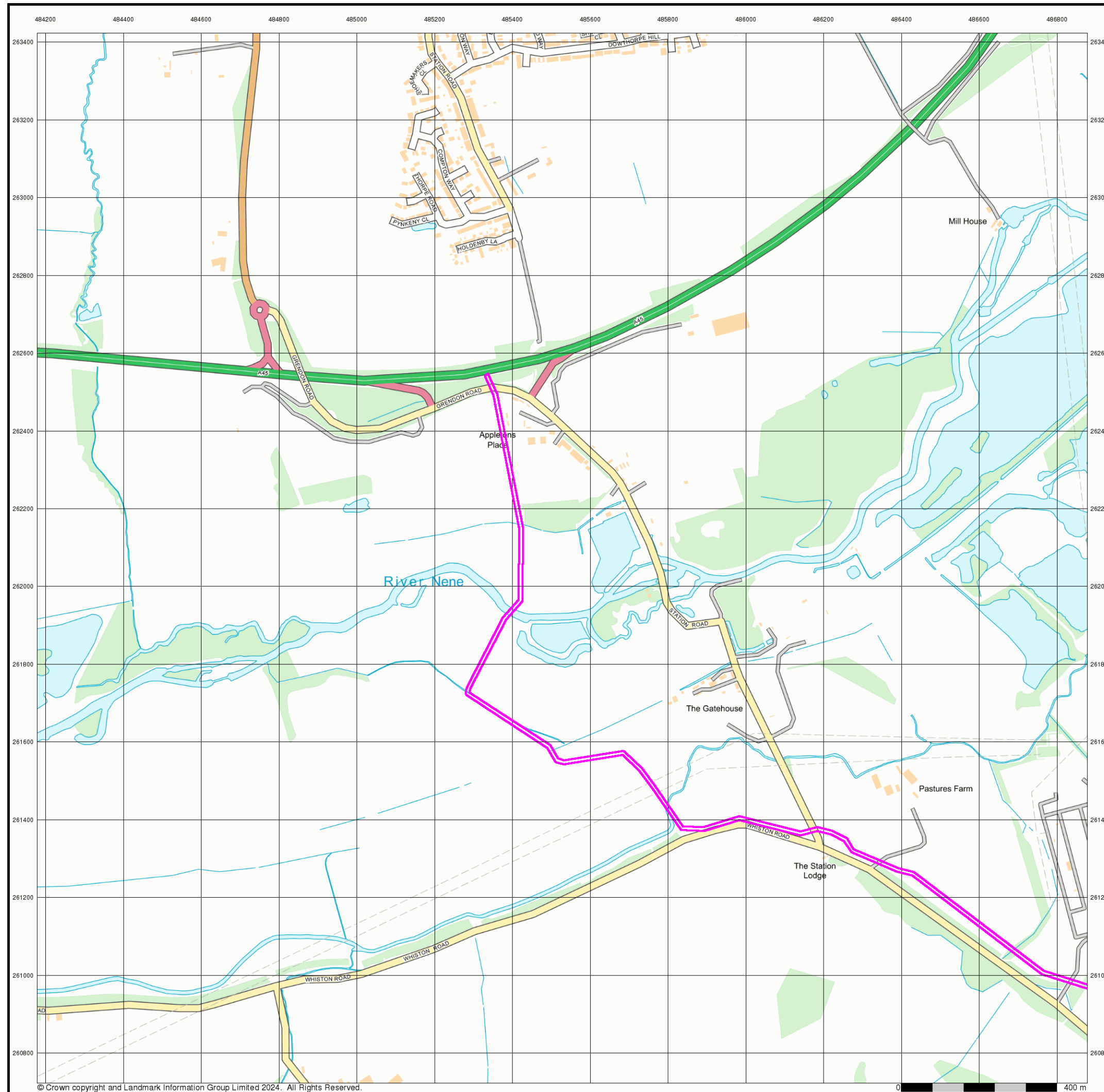
Order Number: 331729469_1_1
Customer Ref: 93791.580478
National Grid Reference: 485540, 261970
Slice: F
Site Area (Ha): 300.35
Search Buffer (m): 1000

Site Details

Grendon Solar Scheme



Tel: 0844 844 9952
Fax: 0844 844 9951
Web: [Redacted]



© Crown copyright and Landmark Information Group Limited 2024. All Rights Reserved.



Street View

Published 2024

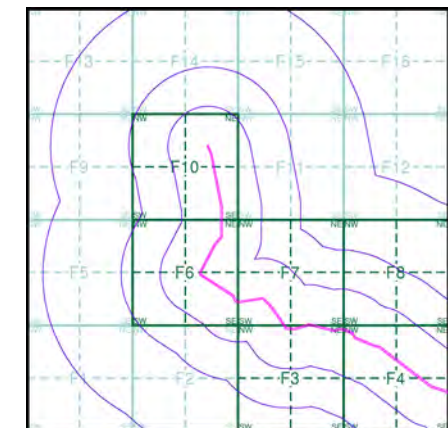
Source map scale - 1:10,000

Street View is a street-level map for the whole of Great Britain produced by the Ordnance Survey. These maps are provided at a nominal scale of 1:10,000

Map Name(s) and Date(s)



Street View Map - Slice F



Order Details

Order Number: 331729469_1_1
Customer Ref: 93791.580478
National Grid Reference: 485540, 261970
Slice: F
Site Area (Ha): 300.35
Search Buffer (m): 1000

Site Details

Grendon Solar Scheme



Tel: 0844 844 9952
Fax: 0844 844 9951
Web: [Redacted]

Historical Mapping Legends

Ordnance Survey County Series 1:10,560

	Gravel Pit		Sand Pit		Other Pits
	Quarry		Shingle		Orchard
	Osiers		Reeds		Marsh
	Mixed Wood		Deciduous		Brushwood
	Fir		Furze		Rough Pasture
	Arrow denotes flow of water		Trigonometrical Station		Bench Mark
	Site of Antiquities		Well, Spring, Boundary Post		
	Pump, Guide Post, Signal Post				
	•285 Surface Level				
	Sketched Contour		Instrumental Contour		
	Main Roads		Minor Roads		
	Sunken Road		Raised Road		
	Road over Railway		Railway over River		
	Railway over Road		Level Crossing		
	Road over River or Canal		Road over Stream		
	Road over Stream				
	County Boundary (Geographical)		County & Civil Parish Boundary		
	Administrative County & Civil Parish Boundary				
	County Borough Boundary (England)		County Burgh Boundary (Scotland)		
	Rural District Boundary		Civil Parish Boundary		

Ordnance Survey Plan 1:10,000

	Chalk Pit, Clay Pit or Quarry		Gravel Pit		
	Sand Pit		Disused Pit or Quarry		
	Refuse or Slag Heap		Lake, Loch or Pond		
	Dunes		Boulders		
	Coniferous Trees		Non-Coniferous Trees		
	Orchard		Scrub		Coppice
	Bracken		Heath		Rough Grassland
	Marsh		Reeds		Saltings
	Building		Glasshouse		
	Sloping Masonry		Pylon		Electricity Transmission Line
	Cutting		Embankment		
	Road Under		Road Over		Level Crossing
	Foot Bridge				
	Standard Gauge Multiple Track		Standard Gauge Single Track		Siding, Tramway or Mineral Line
	Narrow Gauge				
	Geographical County		Administrative County, County Borough or County of City		Municipal Borough, Urban or Rural District, Burgh or District Council
	Borough, Burgh or County Constituency		Civil Parish		
	BP, BS Boundary Post or Stone		Pol Sta Police Station		
	Ch Church		PO Post Office		
	CH Club House		PC Public Convenience		
	F E Sta Fire Engine Station		PH Public House		
	FB Foot Bridge		SB Signal Box		
	Fn Fountain		Spr Spring		
	GP Guide Post		TCB Telephone Call Box		
	MP Mile Post		TCP Telephone Call Post		
	MS Mile Stone		W Well		

1:10,000 Raster Mapping

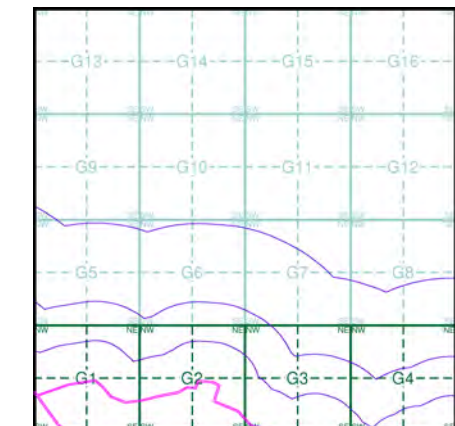
	Gravel Pit		Refuse tip or slag heap
	Rock		Rock (scattered)
	Boulders		Boulders (scattered)
	Shingle		Mud
	Sand		Sand Pit
	Slopes		Top of cliff
	General detail		Underground detail
	Overhead detail		Narrow gauge railway
	Multi-track railway		Single track railway
	County boundary (England only)		Civil, parish or community boundary
	District, Unitary, Metropolitan, London Borough boundary		Constituency boundary
	Area of wooded vegetation		Non-coniferous trees
	Non-coniferous trees (scattered)		Coniferous trees
	Coniferous trees (scattered)		Positioned tree
	Orchard		Coppice or Osiers
	Rough Grassland		Heath
	Scrub		Marsh, Salt Marsh or Reeds
	Water feature		Flow arrows
	MHW(S) Mean high water (springs)		MLW(S) Mean low water (springs)
	Telephone line (where shown)		Electricity transmission line (with poles)
	Bench mark (where shown)		Triangulation station
	Point feature (e.g. Guide Post or Mile Stone)		Pylon, flare stack or lighting tower
	Site of (antiquity)		Glasshouse
	General Building		Important Building



Historical Mapping & Photography included:

Mapping Type	Scale	Date	Pg
Northamptonshire	1:10,560	1884	2
Northamptonshire	1:10,560	1900 - 1901	3
Northamptonshire	1:10,560	1952	4
Ordnance Survey Plan	1:10,000	1958	5
Ordnance Survey Plan	1:10,000	1972	6
Ordnance Survey Plan	1:10,000	1989	7
10K Raster Mapping	1:10,000	1999	8
Street View	Variable		9

Historical Map - Slice G



Order Details

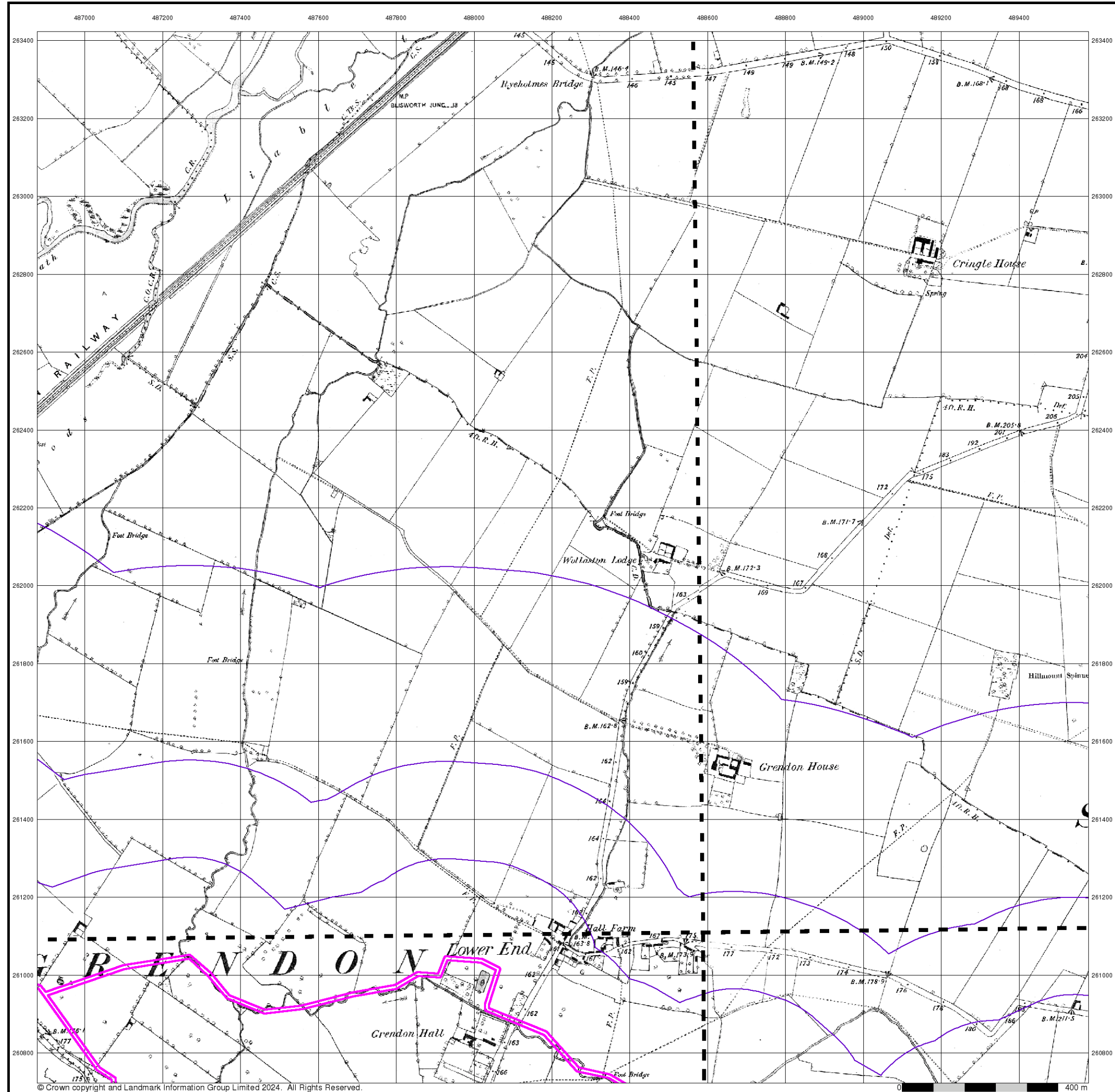
Order Number: 331729469_1_1
Customer Ref: 93791.580478
National Grid Reference: 488130, 261330
Slice: G
Site Area (Ha): 300.35
Search Buffer (m): 1000

Site Details

Grendon Solar Scheme



Tel: 0844 844 9952
Fax: 0844 844 9951
Web: [Redacted]



© Crown copyright and Landmark Information Group Limited 2024. All Rights Reserved.



Northamptonshire

Published 1884

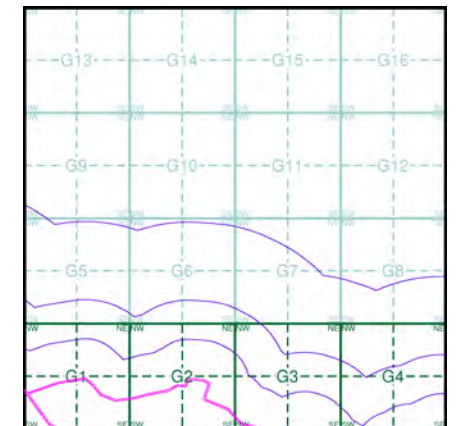
Source map scale - 1:10,560

The historical maps shown were reproduced from maps predominantly held at the scale adopted for England, Wales and Scotland in the 1840's. In 1854 the 1:2,500 scale was adopted for mapping urban areas; these maps were used to update the 1:10,560 maps. The published date given therefore is often some years later than the surveyed date. Before 1938, all OS maps were based on the Cassini Projection, with independent surveys of a single county or group of counties, giving rise to significant inaccuracies in outlying areas. In the late 1940's, a Provisional Edition was produced, which updated the 1:10,560 mapping from a number of sources. The maps appear unfinished - with all military camps and other strategic sites removed. These maps were initially overprinted with the National Grid. In 1970, the first 1:10,000 maps were produced using the Transverse Mercator Projection. The revision process continued until recently, with new editions appearing every 10 years or so for urban areas.

Map Name(s) and Date(s)

046NW 1884 1:10,560	046NE 1884 1:10,560
046SW 1884 1:10,560	046SE 1884 1:10,560

Historical Map - Slice G



Order Details

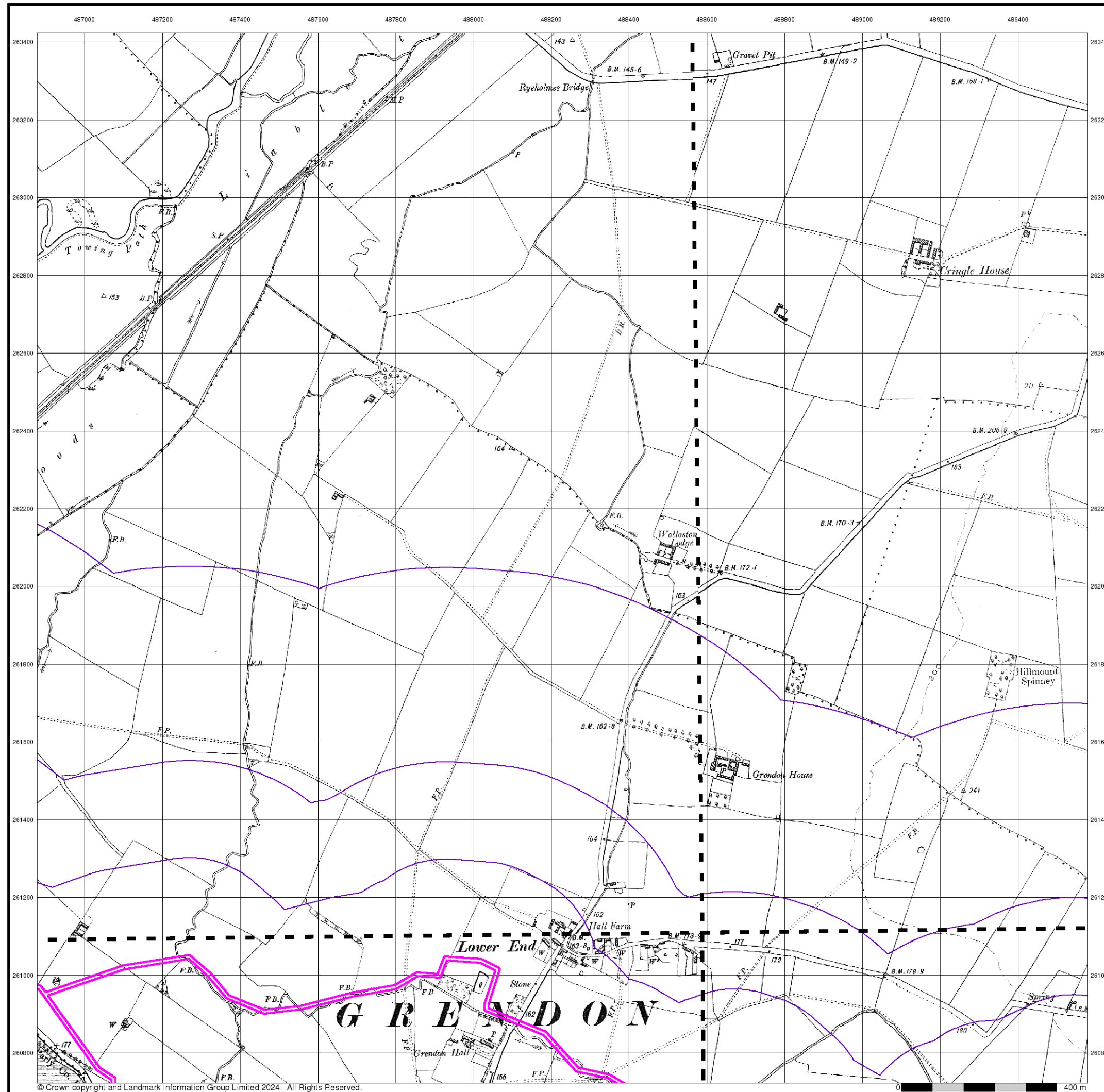
Order Number: 331729469_1_1
Customer Ref: 93791.580478
National Grid Reference: 488130, 261330
Slice: G
Site Area (Ha): 300.35
Search Buffer (m): 1000

Site Details

Grendon Solar Scheme



Tel: 0844 844 9952
Fax: 0844 844 9951
Web: [Redacted]



© Crown copyright and Landmark Information Group Limited 2024. All Rights Reserved.



Northamptonshire

Published 1900 - 1901

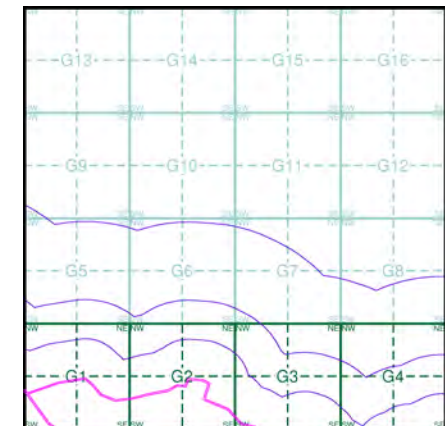
Source map scale - 1:10,560

The historical maps shown were reproduced from maps predominantly held at the scale adopted for England, Wales and Scotland in the 1840's. In 1854 the 1:2,500 scale was adopted for mapping urban areas; these maps were used to update the 1:10,560 maps. The published date given therefore is often some years later than the surveyed date. Before 1938, all OS maps were based on the Cassini Projection, with independent surveys of a single county or group of counties, giving rise to significant inaccuracies in outlying areas. In the late 1940's, a Provisional Edition was produced, which updated the 1:10,560 mapping from a number of sources. The maps appear unfinished - with all military camps and other strategic sites removed. These maps were initially overprinted with the National Grid. In 1970, the first 1:10,000 maps were produced using the Transverse Mercator Projection. The revision process continued until recently, with new editions appearing every 10 years or so for urban areas.

Map Name(s) and Date(s)

046NW 1901 1:10,560	046NE 1901 1:10,560
046SW 1901 1:10,560	046SE 1900 1:10,560

Historical Map - Slice G



Order Details

Order Number: 331729469_1_1
Customer Ref: 93791.580478
National Grid Reference: 488130, 261330
Slice: G
Site Area (Ha): 300.35
Search Buffer (m): 1000

Site Details

Grendon Solar Scheme



Tel: 0844 844 9952
Fax: 0844 844 9951
Web: [Redacted]

Northamptonshire

Published 1952

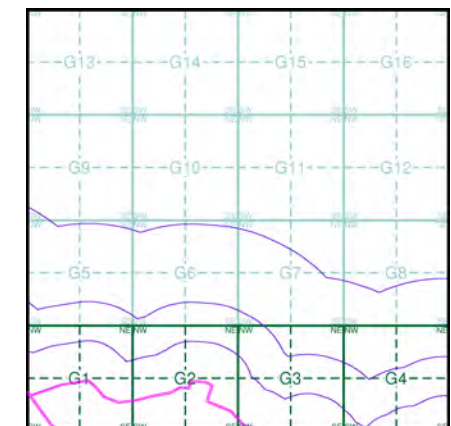
Source map scale - 1:10,560

The historical maps shown were reproduced from maps predominantly held at the scale adopted for England, Wales and Scotland in the 1840's. In 1854 the 1:2,500 scale was adopted for mapping urban areas; these maps were used to update the 1:10,560 maps. The published date given therefore is often some years later than the surveyed date. Before 1938, all OS maps were based on the Cassini Projection, with independent surveys of a single county or group of counties, giving rise to significant inaccuracies in outlying areas. In the late 1940's, a Provisional Edition was produced, which updated the 1:10,560 mapping from a number of sources. The maps appear unfinished - with all military camps and other strategic sites removed. These maps were initially overprinted with the National Grid. In 1970, the first 1:10,000 maps were produced using the Transverse Mercator Projection. The revision process continued until recently, with new editions appearing every 10 years or so for urban areas.

Map Name(s) and Date(s)

046NW 1952 1:10,560	046NE 1952 1:10,560
046SW 1952 1:10,560	046SE 1952 1:10,560

Historical Map - Slice G

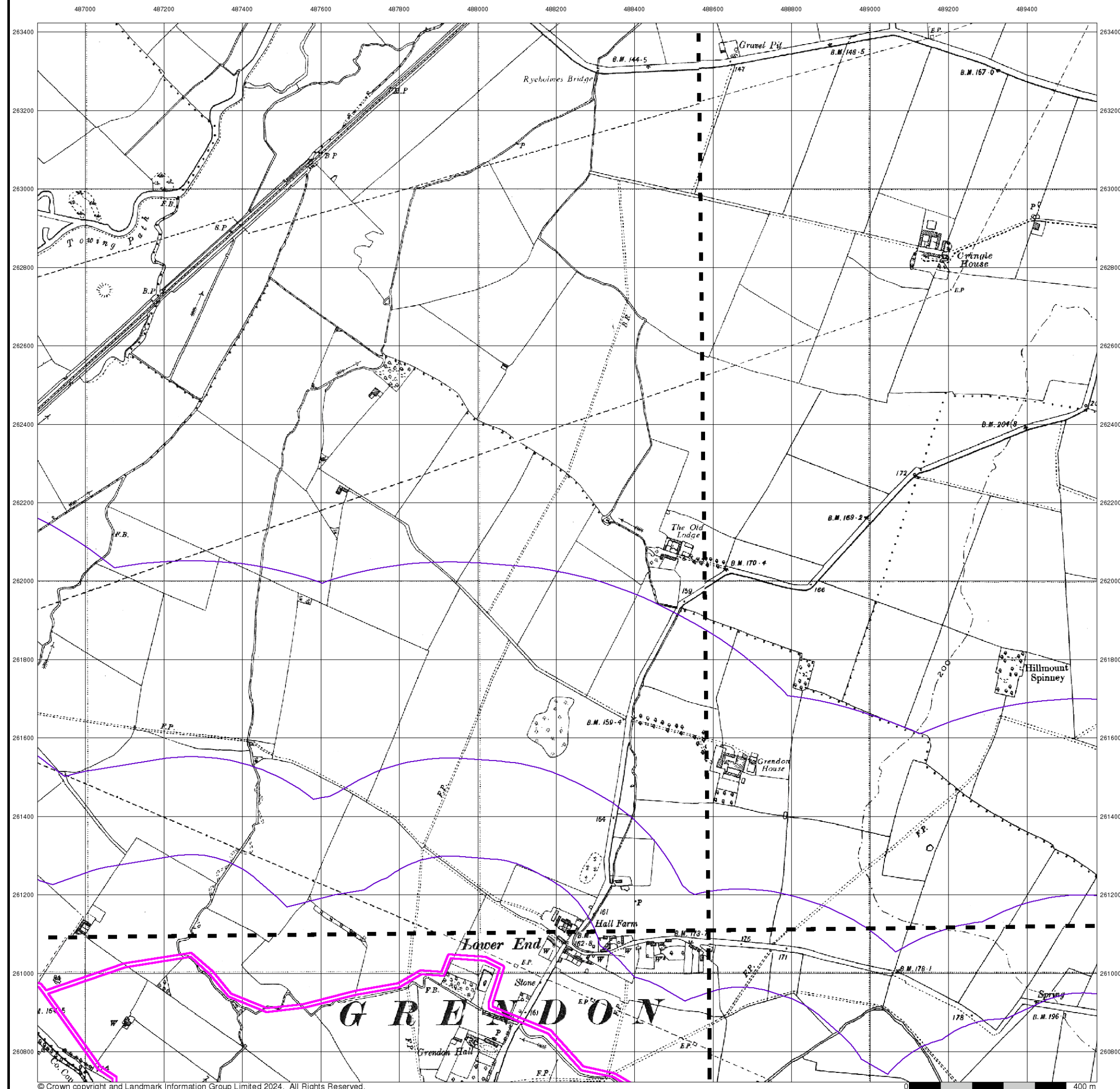


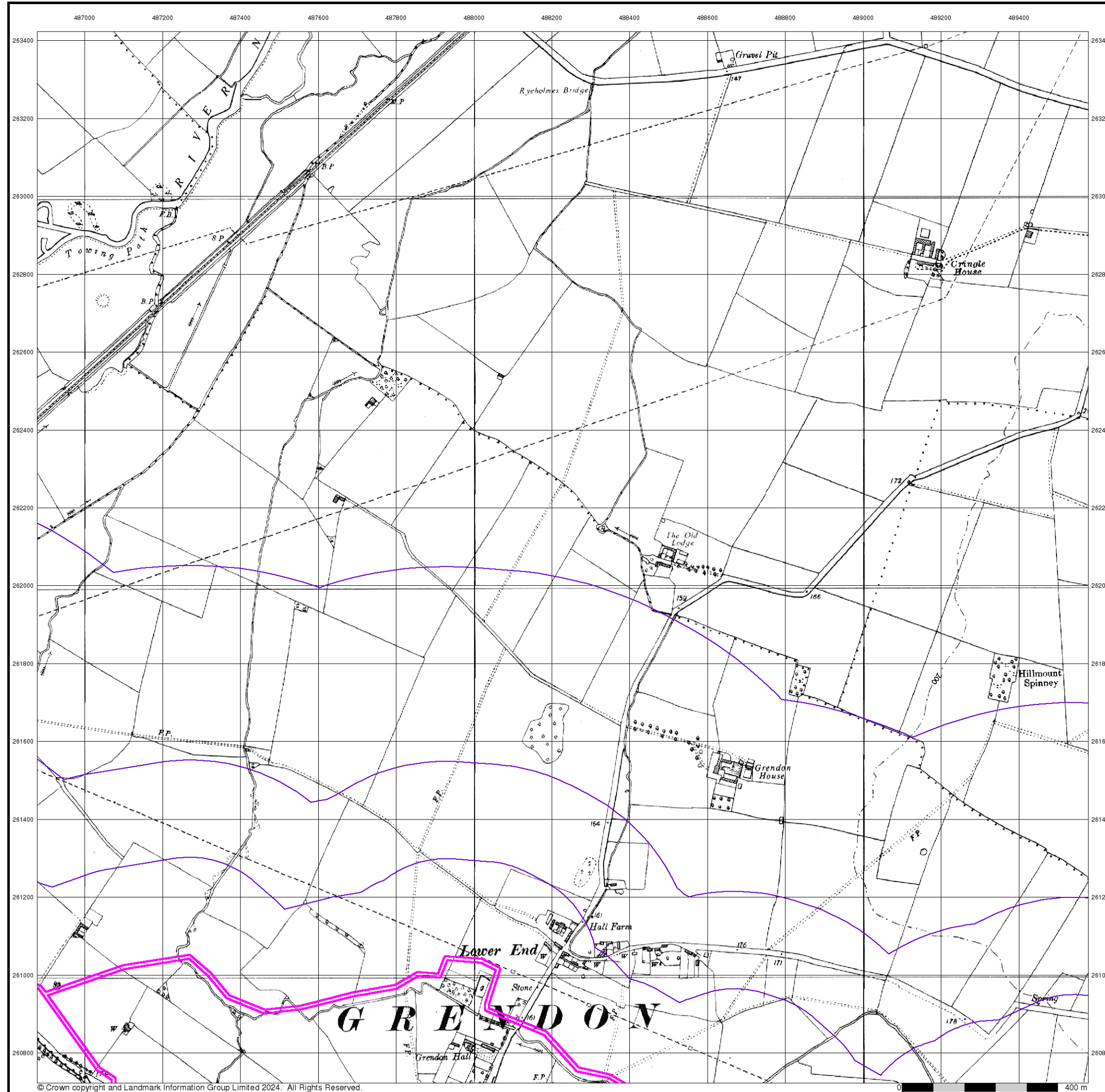
Order Details

Order Number: 331729469_1_1
Customer Ref: 93791.580478
National Grid Reference: 488130, 261330
Slice: G
Site Area (Ha): 300.35
Search Buffer (m): 1000

Site Details

Grendon Solar Scheme





© Crown copyright and Landmark Information Group Limited 2024. All Rights Reserved.



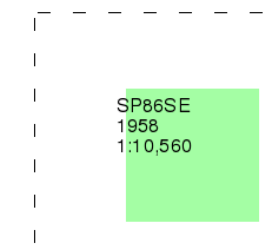
Ordnance Survey Plan

Published 1958

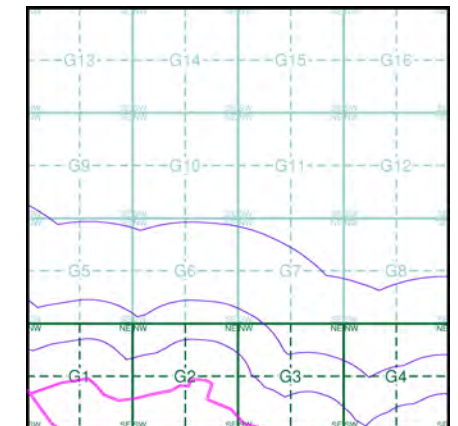
Source map scale - 1:10,000

The historical maps shown were reproduced from maps predominantly held at the scale adopted for England, Wales and Scotland in the 1840's. In 1854 the 1:2,500 scale was adopted for mapping urban areas; these maps were used to update the 1:10,560 maps. The published date given therefore is often some years later than the surveyed date. Before 1938, all OS maps were based on the Cassini Projection, with independent surveys of a single county or group of counties, giving rise to significant inaccuracies in outlying areas. In the late 1940's, a Provisional Edition was produced, which updated the 1:10,560 mapping from a number of sources. The maps appear unfinished - with all military camps and other strategic sites removed. These maps were initially overprinted with the National Grid. In 1970, the first 1:10,000 maps were produced using the Transverse Mercator Projection. The revision process continued until recently, with new editions appearing every 10 years or so for urban areas.

Map Name(s) and Date(s)



Historical Map - Slice G



Order Details

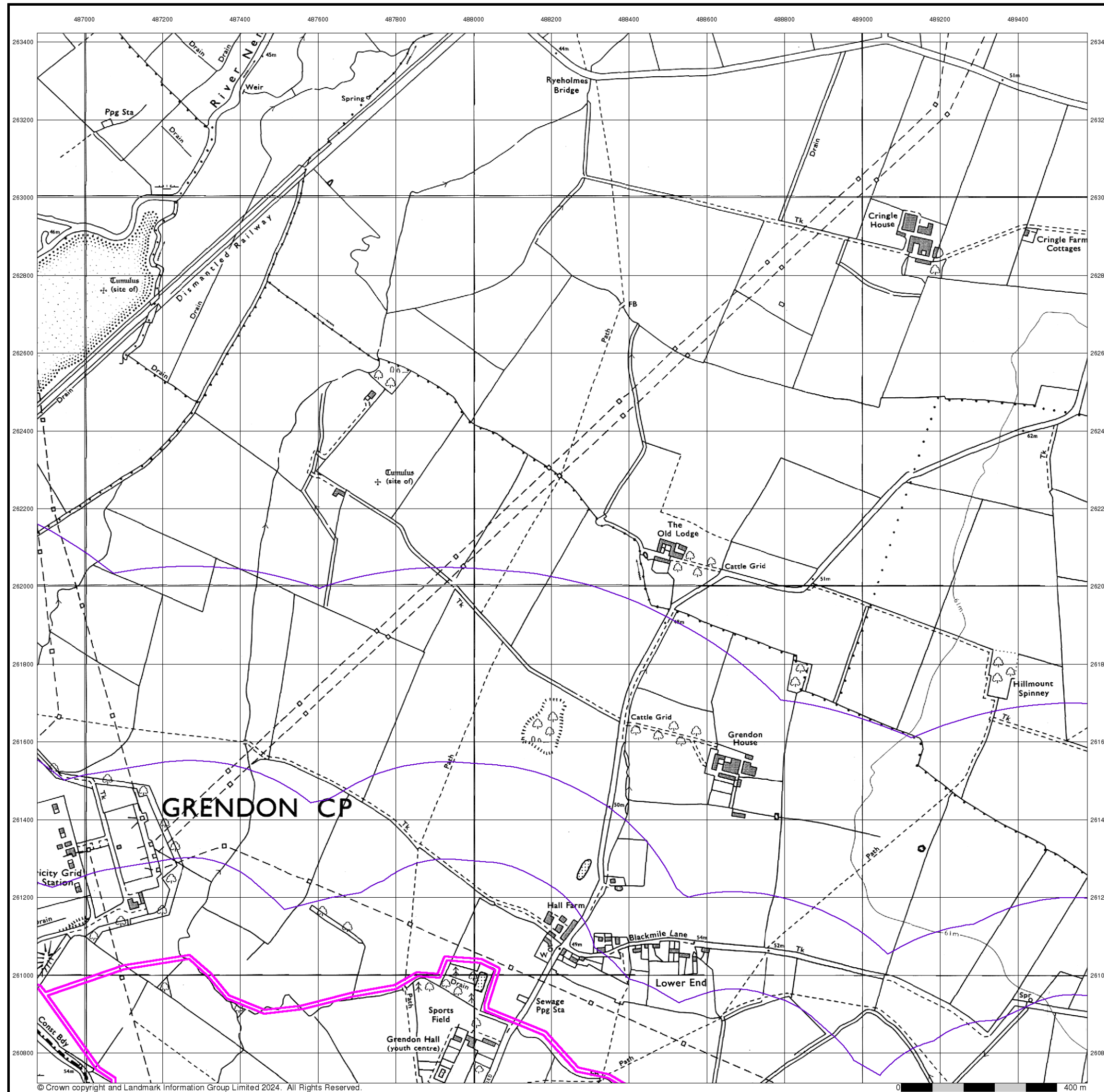
Order Number: 331729469_1_1
Customer Ref: 93791.580478
National Grid Reference: 488130, 261330
Slice: G
Site Area (Ha): 300.35
Search Buffer (m): 1000

Site Details

Grendon Solar Scheme



Tel: 0844 844 9952
Fax: 0844 844 9951
Web: [Redacted]



© Crown copyright and Landmark Information Group Limited 2024. All Rights Reserved.



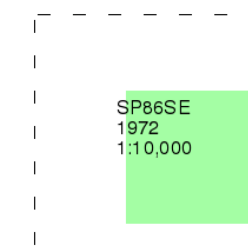
Ordnance Survey Plan

Published 1972

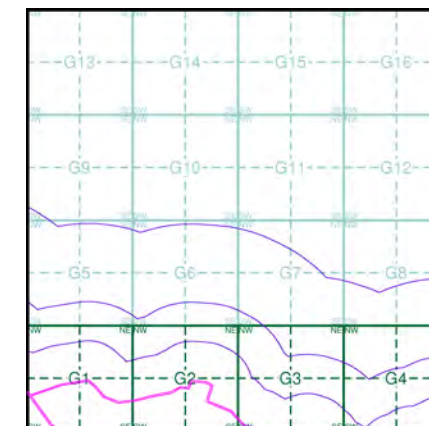
Source map scale - 1:10,000

The historical maps shown were reproduced from maps predominantly held at the scale adopted for England, Wales and Scotland in the 1840's. In 1854 the 1:2,500 scale was adopted for mapping urban areas; these maps were used to update the 1:10,560 maps. The published date given therefore is often some years later than the surveyed date. Before 1938, all OS maps were based on the Cassini Projection, with independent surveys of a single county or group of counties, giving rise to significant inaccuracies in outlying areas. In the late 1940's, a Provisional Edition was produced, which updated the 1:10,560 mapping from a number of sources. The maps appear unfinished - with all military camps and other strategic sites removed. These maps were initially overprinted with the National Grid. In 1970, the first 1:10,000 maps were produced using the Transverse Mercator Projection. The revision process continued until recently, with new editions appearing every 10 years or so for urban areas.

Map Name(s) and Date(s)



Historical Map - Slice G



Order Details

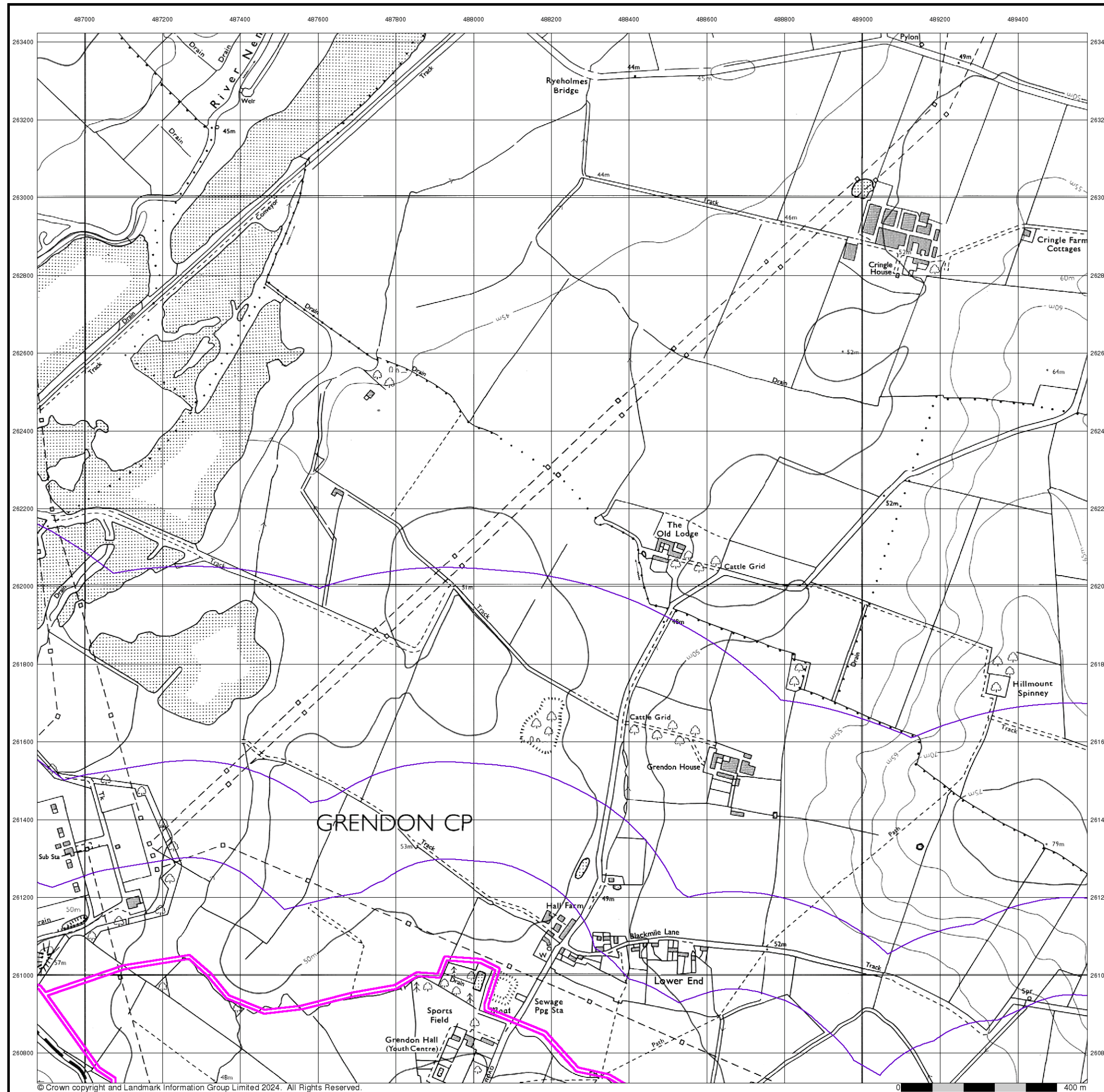
Order Number: 331729469_1_1
Customer Ref: 93791.580478
National Grid Reference: 488130, 261330
Slice: G
Site Area (Ha): 300.35
Search Buffer (m): 1000

Site Details

Grendon Solar Scheme



Tel: 0844 844 9952
Fax: 0844 844 9951
Web: [Redacted]



© Crown copyright and Landmark Information Group Limited 2024. All Rights Reserved.



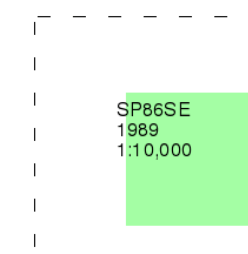
Ordnance Survey Plan

Published 1989

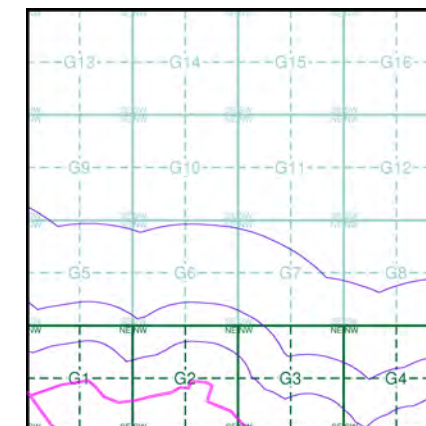
Source map scale - 1:10,000

The historical maps shown were reproduced from maps predominantly held at the scale adopted for England, Wales and Scotland in the 1840's. In 1854 the 1:2,500 scale was adopted for mapping urban areas; these maps were used to update the 1:10,560 maps. The published date given therefore is often some years later than the surveyed date. Before 1938, all OS maps were based on the Cassini Projection, with independent surveys of a single county or group of counties, giving rise to significant inaccuracies in outlying areas. In the late 1940's, a Provisional Edition was produced, which updated the 1:10,560 mapping from a number of sources. The maps appear unfinished - with all military camps and other strategic sites removed. These maps were initially overprinted with the National Grid. In 1970, the first 1:10,000 maps were produced using the Transverse Mercator Projection. The revision process continued until recently, with new editions appearing every 10 years or so for urban areas.

Map Name(s) and Date(s)



Historical Map - Slice G



Order Details

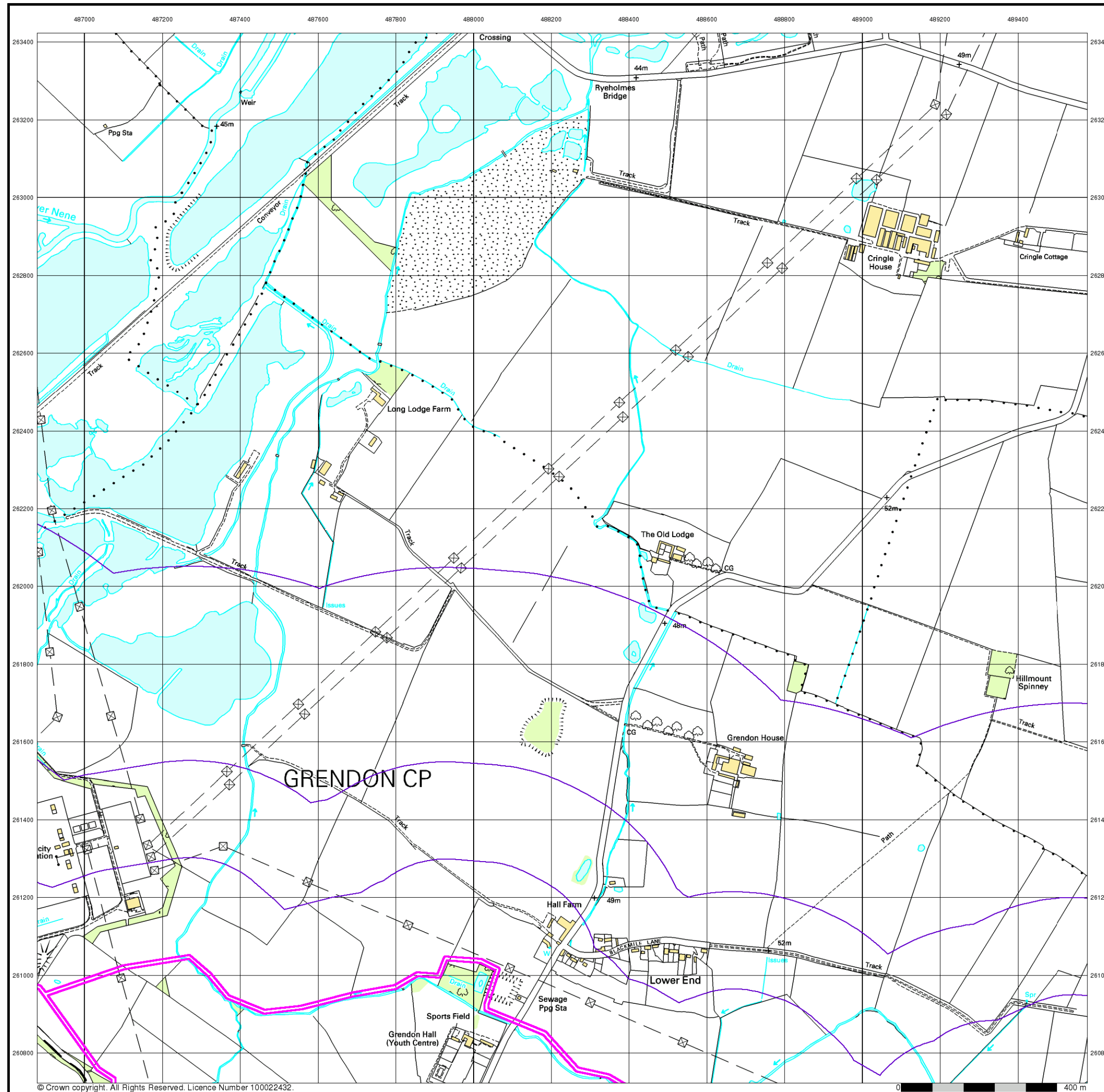
Order Number: 331729469_1_1
Customer Ref: 93791.580478
National Grid Reference: 488130, 261330
Slice: G
Site Area (Ha): 300.35
Search Buffer (m): 1000

Site Details

Grendon Solar Scheme



Tel: 0844 844 9952
Fax: 0844 844 9951
Web: [Redacted]




10k Raster Mapping

Published 1999

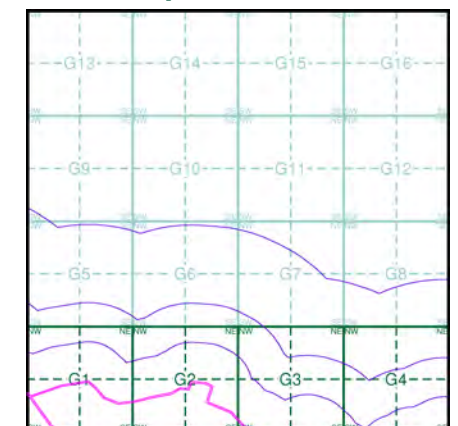
Source map scale - 1:10,000

The historical maps shown were produced from the Ordnance Survey's 1:10,000 colour raster mapping. These maps are derived from Landplan which replaced the old 1:10,000 maps originally published in 1970. The data is highly detailed showing buildings, fences and field boundaries as well as all roads, tracks and paths. Road names are also included together with the relevant road number and classification. Boundary information depiction includes county, unitary authority, district, civil parish and constituency.

Map Name(s) and Date(s)



Historical Map - Slice G



Order Details

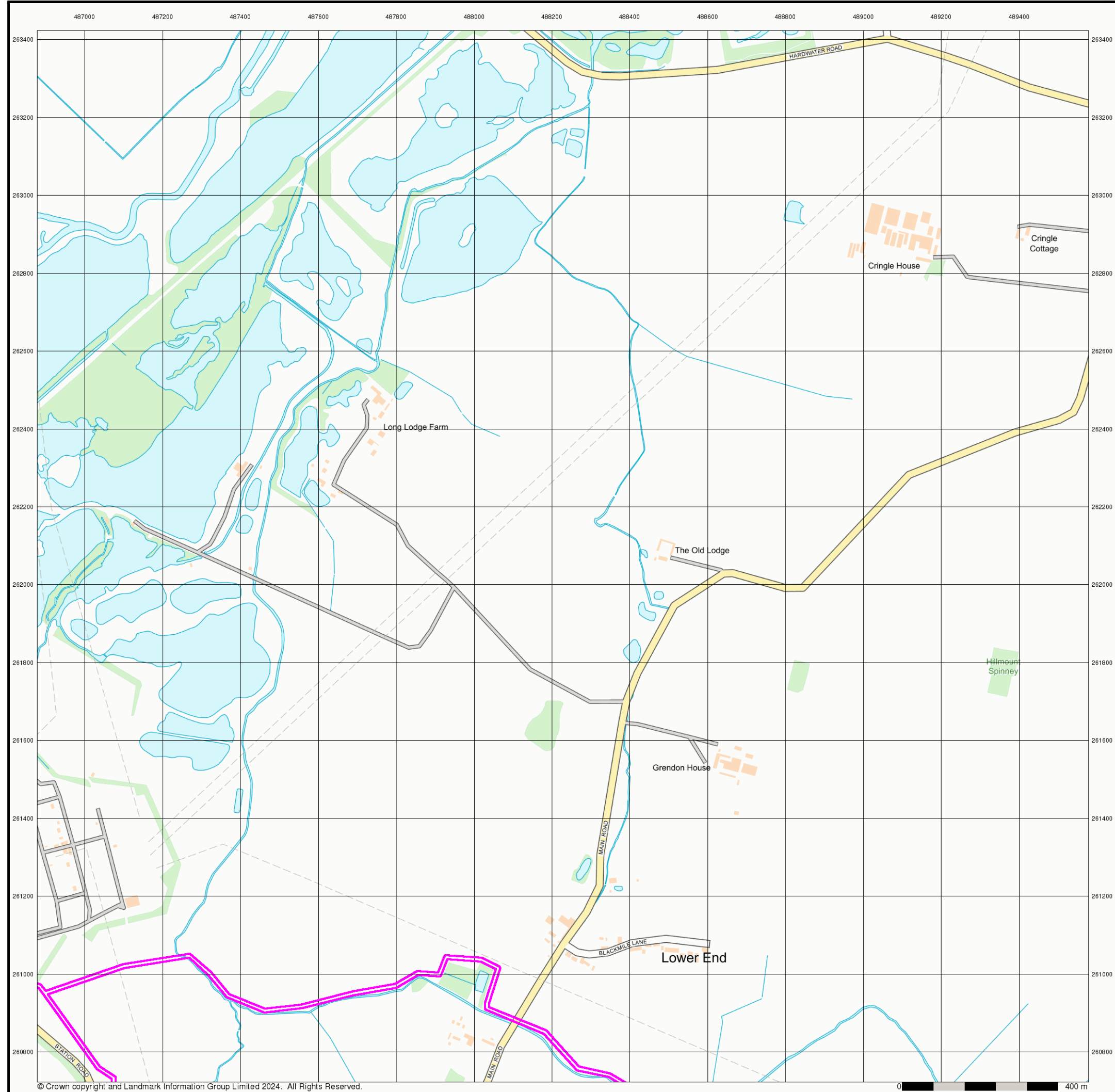
Order Number: 331729469_1_1
Customer Ref: 93791.580478
National Grid Reference: 488130, 261330
Slice: G
Site Area (Ha): 300.35
Search Buffer (m): 1000

Site Details

Grendon Solar Scheme



Tel: 0844 844 9952
Fax: 0844 844 9951
Web: [Redacted]



© Crown copyright and Landmark Information Group Limited 2024. All Rights Reserved.


0 400 m



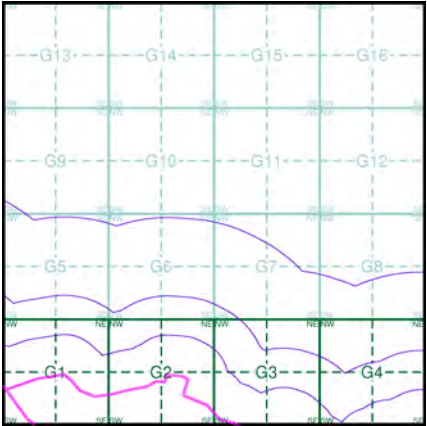
Street View
Published 2024
Source map scale - 1:10,000

Street View is a street-level map for the whole of Great Britain produced by the Ordnance Survey. These maps are provided at a nominal scale of 1:10,000

Map Name(s) and Date(s)



Street View Map - Slice G



Order Details
Order Number: 331729469_1_1
Customer Ref: 93791.580478
National Grid Reference: 488130, 261330
Slice: G
Site Area (Ha): 300.35
Search Buffer (m): 1000

Site Details
Grendon Solar Scheme



Tel: 0844 844 9952
Fax: 0844 844 9951
Web: [Redacted]

Historical Mapping Legends

Ordnance Survey County Series 1:10,560

	Gravel Pit		Sand Pit		Other Pits
	Quarry		Shingle		Orchard
	Osiers		Reeds		Marsh
	Mixed Wood		Deciduous		Brushwood
	Fir		Furze		Rough Pasture
	Arrow denotes flow of water		Trigonometrical Station		
	Site of Antiquities		Bench Mark		
	Pump, Guide Post, Signal Post		Well, Spring, Boundary Post		
	•285 Surface Level				
	Sketched Contour		Instrumental Contour		
	Main Roads		Minor Roads		
	Sunken Road		Raised Road		
	Road over Railway		Railway over River		
	Railway over Road		Level Crossing		
	Road over River or Canal		Road over Stream		
	Road over Stream				
	County Boundary (Geographical)				
	County & Civil Parish Boundary				
	Administrative County & Civil Parish Boundary				
	County Borough Boundary (England)				
	County Burgh Boundary (Scotland)				
	Rural District Boundary				
	Civil Parish Boundary				

Ordnance Survey Plan 1:10,000

	Chalk Pit, Clay Pit or Quarry		Gravel Pit
	Sand Pit		Disused Pit or Quarry
	Refuse or Slag Heap		Lake, Loch or Pond
	Dunes		Boulders
	Coniferous Trees		Non-Coniferous Trees
	Orchard		Scrub
	Bracken		Heath
	Marsh		Reeds
	Building		Glasshouse
	Sloping Masonry		Pylon
	Cutting		Embankment
	Road Under		Road Over
	Level Crossing		Foot Bridge
	Standard Gauge Multiple Track		Standard Gauge Single Track
	Siding, Tramway or Mineral Line		Narrow Gauge
	Geographical County		Administrative County, County Borough or County of City
	Municipal Borough, Urban or Rural District, Burgh or District Council		Borough, Burgh or County Constituency
	Civil Parish		
	BP, BS Boundary Post or Stone		Police Station
	Church		Post Office
	Club House		Public Convenience
	Fire Engine Station		Public House
	Foot Bridge		Signal Box
	Fountain		Spring
	Guide Post		Telephone Call Box
	Mile Post		Telephone Call Post
	Mile Stone		Well

1:10,000 Raster Mapping

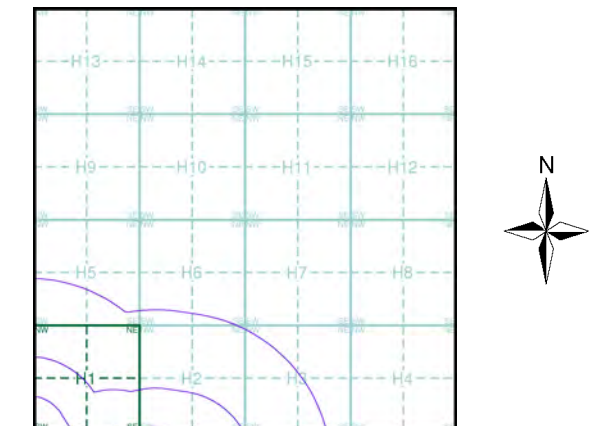
	Gravel Pit		Refuse tip or slag heap
	Rock		Rock (scattered)
	Boulders		Boulders (scattered)
	Shingle		Mud
	Sand		Sand Pit
	Slopes		Top of cliff
	General detail		Underground detail
	Overhead detail		Narrow gauge railway
	Multi-track railway		Single track railway
	County boundary (England only)		Civil, parish or community boundary
	District, Unitary, Metropolitan, London Borough boundary		Constituency boundary
	Area of wooded vegetation		Non-coniferous trees
	Non-coniferous trees (scattered)		Coniferous trees
	Coniferous trees (scattered)		Positioned tree
	Orchard		Coppice or Osiers
	Rough Grassland		Heath
	Scrub		Marsh, Salt Marsh or Reeds
	Water feature		Flow arrows
	Mean high water (springs)		Mean low water (springs)
	Telephone line (where shown)		Electricity transmission line (with poles)
	Bench mark (where shown)		Triangulation station
	Point feature (e.g. Guide Post or Mile Stone)		Pylon, flare stack or lighting tower
	Site of (antiquity)		Glasshouse
	General Building		Important Building



Historical Mapping & Photography included:

Mapping Type	Scale	Date	Pg
Bedfordshire	1:10,560	1883	2
Northamptonshire	1:10,560	1884	3
Northamptonshire	1:10,560	1900 - 1901	4
Bedfordshire	1:10,560	1901 - 1902	5
Bedfordshire	1:10,560	1901 - 1902	6
Bedfordshire	1:10,560	1951 - 1952	7
Northamptonshire	1:10,560	1952	8
Ordnance Survey Plan	1:10,000	1958	9
Ordnance Survey Plan	1:10,000	1972	10
Ordnance Survey Plan	1:10,000	1982 - 1989	11
Ordnance Survey Plan	1:10,000	1993	12
10K Raster Mapping	1:10,000	1999	13
Street View	Variable		14

Historical Map - Slice H



Order Details

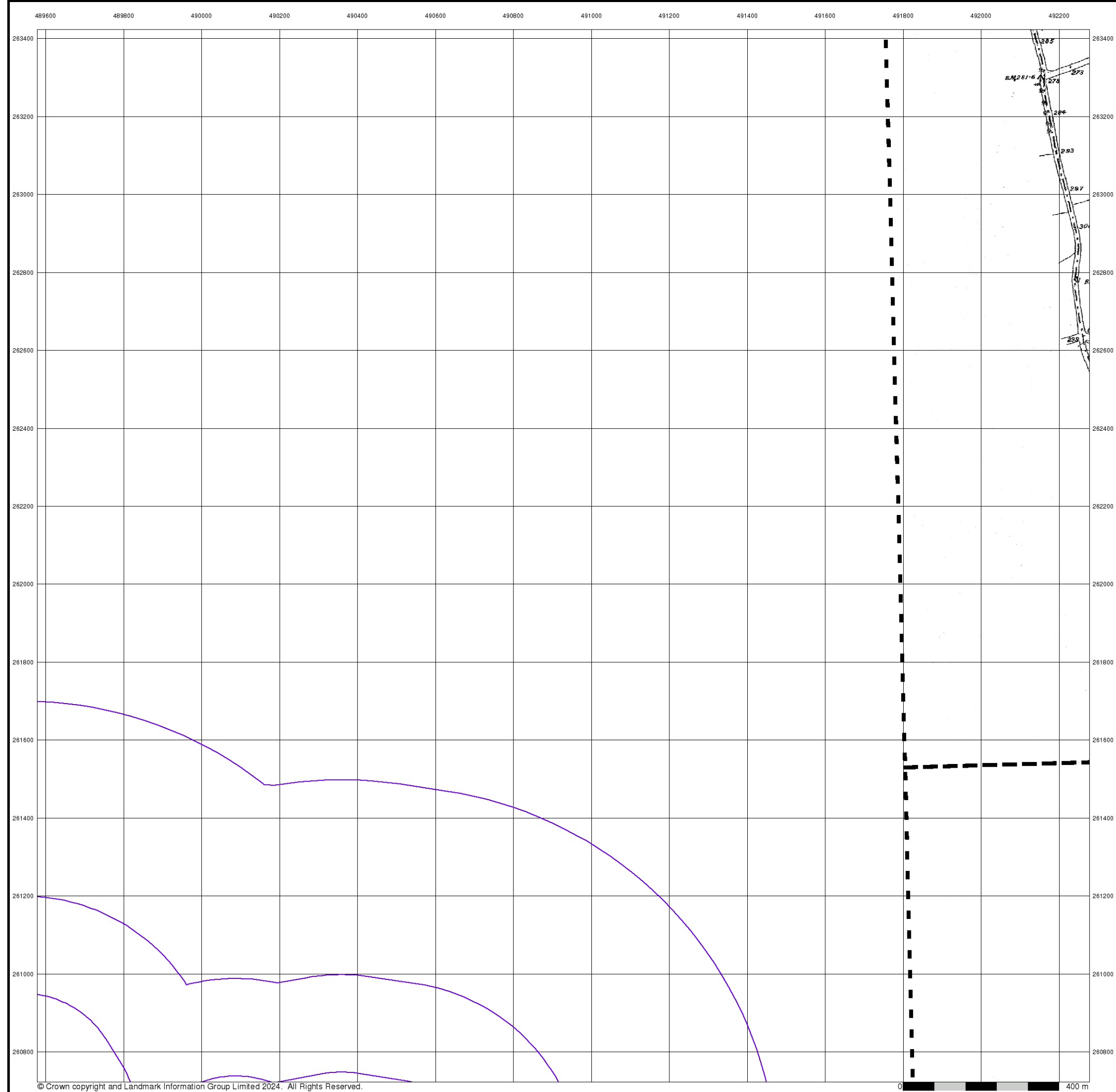
Order Number: 331729469_1_1
Customer Ref: 93791.580478
National Grid Reference: 490360, 261110
Slice: H
Site Area (Ha): 300.35
Search Buffer (m): 1000

Site Details

Grendon Solar Scheme



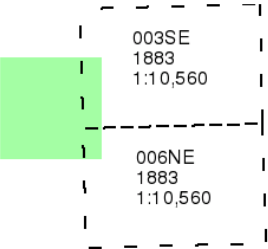
Tel: 0844 844 9952
Fax: 0844 844 9951
Web: [Redacted]



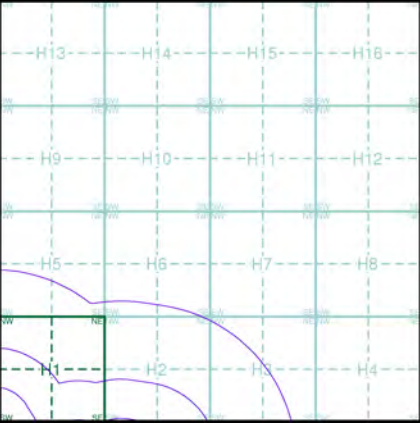
Bedfordshire
Published 1883
Source map scale - 1:10,560

The historical maps shown were reproduced from maps predominantly held at the scale adopted for England, Wales and Scotland in the 1840's. In 1854 the 1:2,500 scale was adopted for mapping urban areas; these maps were used to update the 1:10,560 maps. The published date given therefore is often some years later than the surveyed date. Before 1938, all OS maps were based on the Cassini Projection, with independent surveys of a single county or group of counties, giving rise to significant inaccuracies in outlying areas. In the late 1940's, a Provisional Edition was produced, which updated the 1:10,560 mapping from a number of sources. The maps appear unfinished - with all military camps and other strategic sites removed. These maps were initially overprinted with the National Grid. In 1970, the first 1:10,000 maps were produced using the Transverse Mercator Projection. The revision process continued until recently, with new editions appearing every 10 years or so for urban areas.

Map Name(s) and Date(s)



Historical Map - Slice H

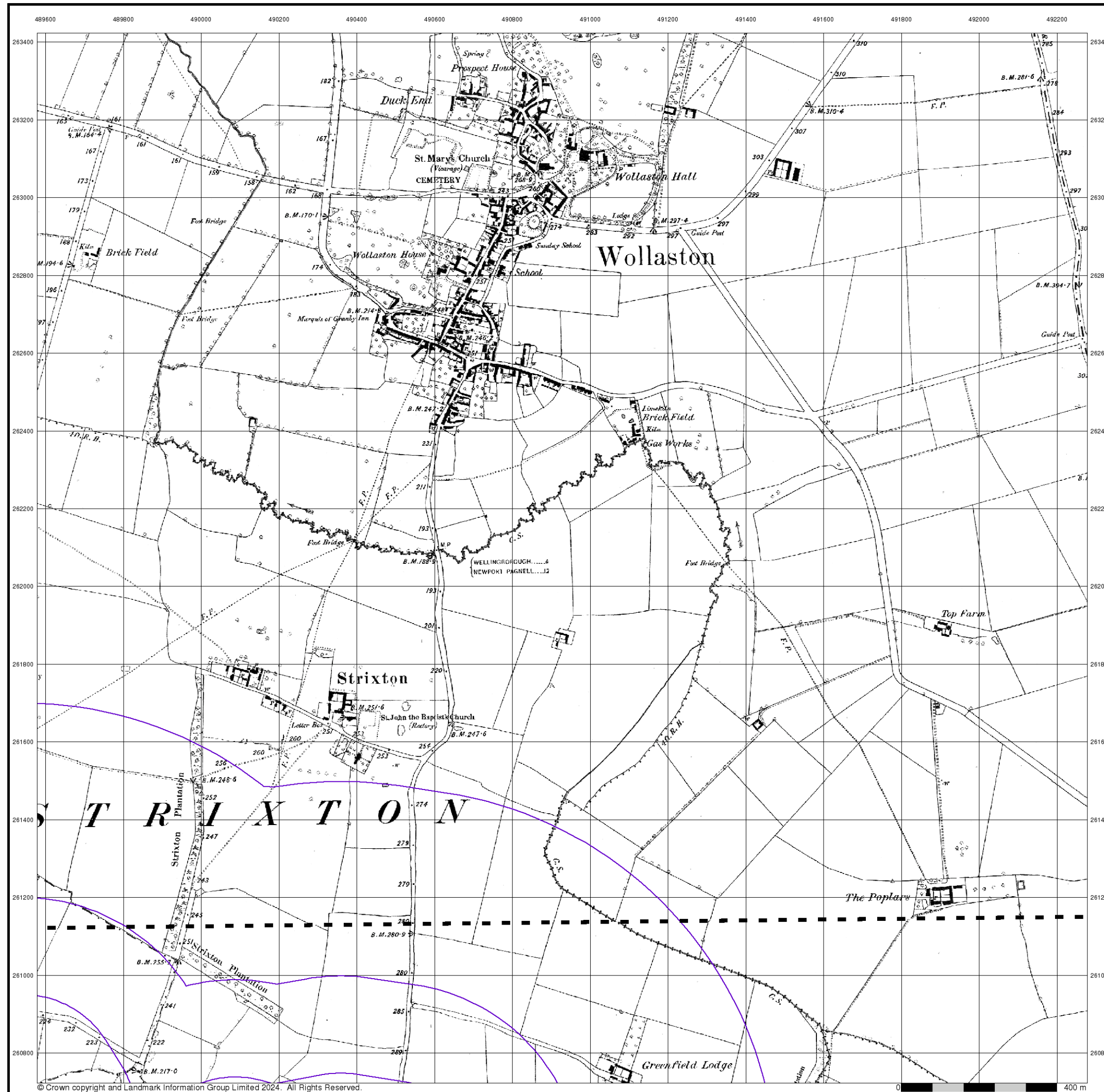


Order Details
Order Number: 331729469_1_1
Customer Ref: 93791.580478
National Grid Reference: 490360, 261110
Slice: H
Site Area (Ha): 300.35
Search Buffer (m): 1000

Site Details
Grendon Solar Scheme



Tel: 0844 844 9952
Fax: 0844 844 9951
Web: [Redacted]



Northamptonshire

Published 1884

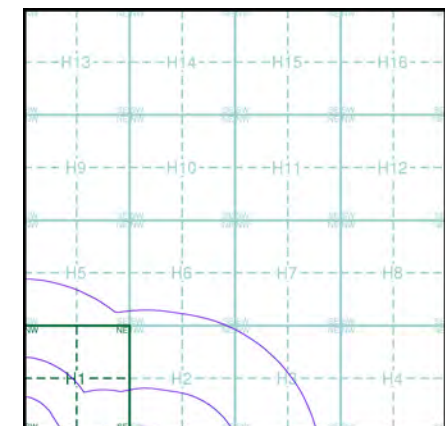
Source map scale - 1:10,560

The historical maps shown were reproduced from maps predominantly held at the scale adopted for England, Wales and Scotland in the 1840's. In 1854 the 1:2,500 scale was adopted for mapping urban areas; these maps were used to update the 1:10,560 maps. The published date given therefore is often some years later than the surveyed date. Before 1938, all OS maps were based on the Cassini Projection, with independent surveys of a single county or group of counties, giving rise to significant inaccuracies in outlying areas. In the late 1940's, a Provisional Edition was produced, which updated the 1:10,560 mapping from a number of sources. The maps appear unfinished - with all military camps and other strategic sites removed. These maps were initially overprinted with the National Grid. In 1970, the first 1:10,000 maps were produced using the Transverse Mercator Projection. The revision process continued until recently, with new editions appearing every 10 years or so for urban areas.

Map Name(s) and Date(s)

046NE
1884
1:10,560
046SE
1884
1:10,560

Historical Map - Slice H



Order Details

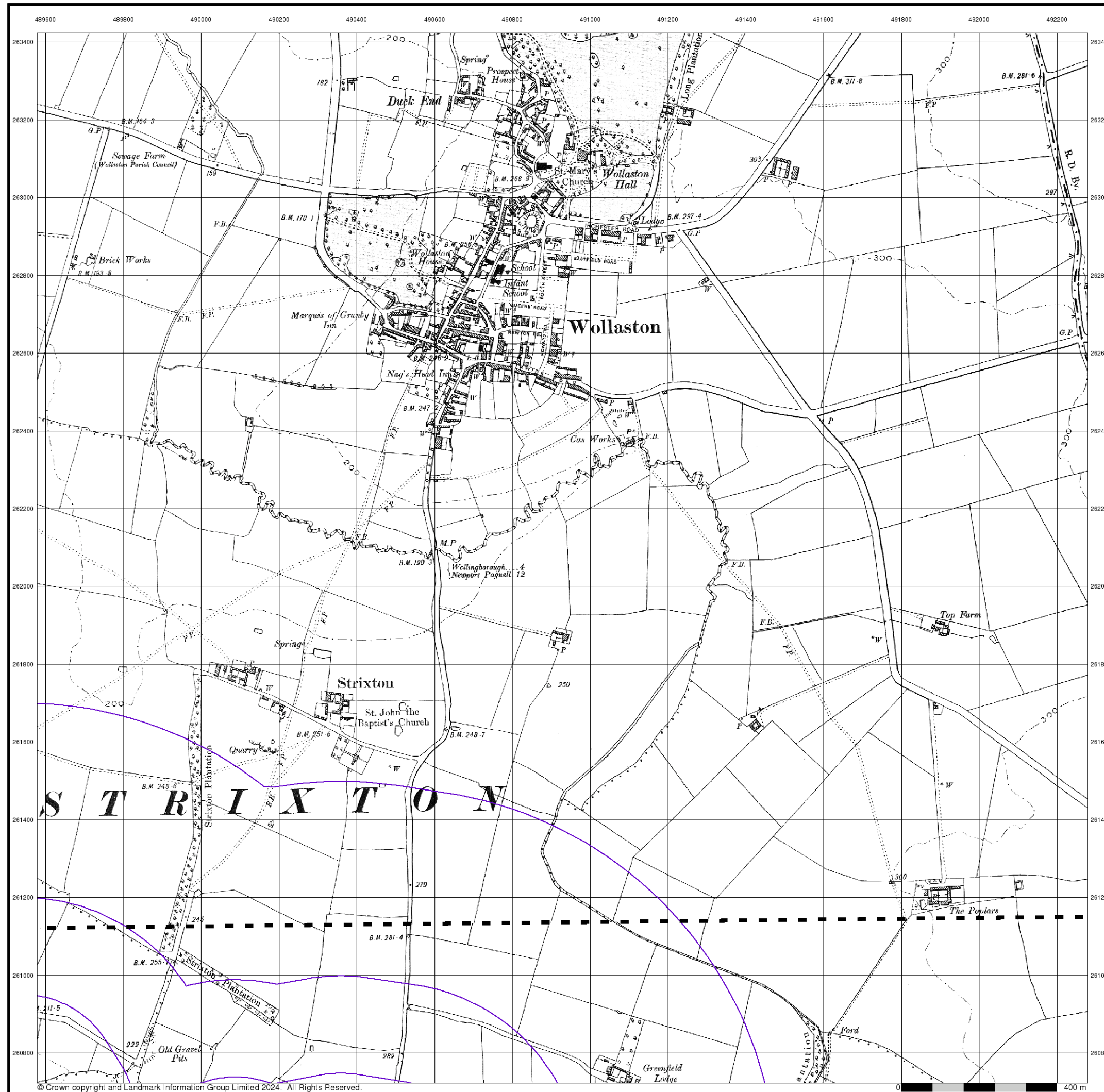
Order Number: 331729469_1_1
Customer Ref: 93791.580478
National Grid Reference: 490360, 261110
Slice: H
Site Area (Ha): 300.35
Search Buffer (m): 1000

Site Details

Grendon Solar Scheme



Tel: 0844 844 9952
Fax: 0844 844 9951
Web: [Redacted]



© Crown copyright and Landmark Information Group Limited 2024. All Rights Reserved.



Northamptonshire

Published 1900 - 1901

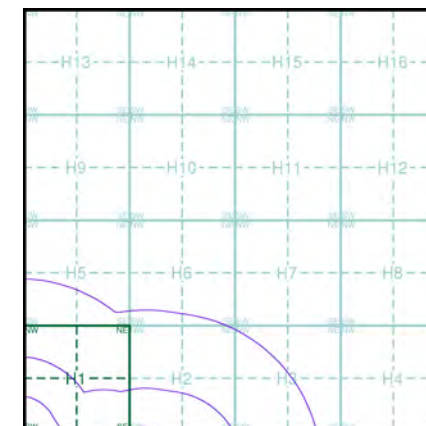
Source map scale - 1:10,560

The historical maps shown were reproduced from maps predominantly held at the scale adopted for England, Wales and Scotland in the 1840's. In 1854 the 1:2,500 scale was adopted for mapping urban areas; these maps were used to update the 1:10,560 maps. The published date given therefore is often some years later than the surveyed date. Before 1938, all OS maps were based on the Cassini Projection, with independent surveys of a single county or group of counties, giving rise to significant inaccuracies in outlying areas. In the late 1940's, a Provisional Edition was produced, which updated the 1:10,560 mapping from a number of sources. The maps appear unfinished - with all military camps and other strategic sites removed. These maps were initially overprinted with the National Grid. In 1970, the first 1:10,000 maps were produced using the Transverse Mercator Projection. The revision process continued until recently, with new editions appearing every 10 years or so for urban areas.

Map Name(s) and Date(s)

046NE
1901
1:10,560
046SE
1900
1:10,560

Historical Map - Slice H



Order Details

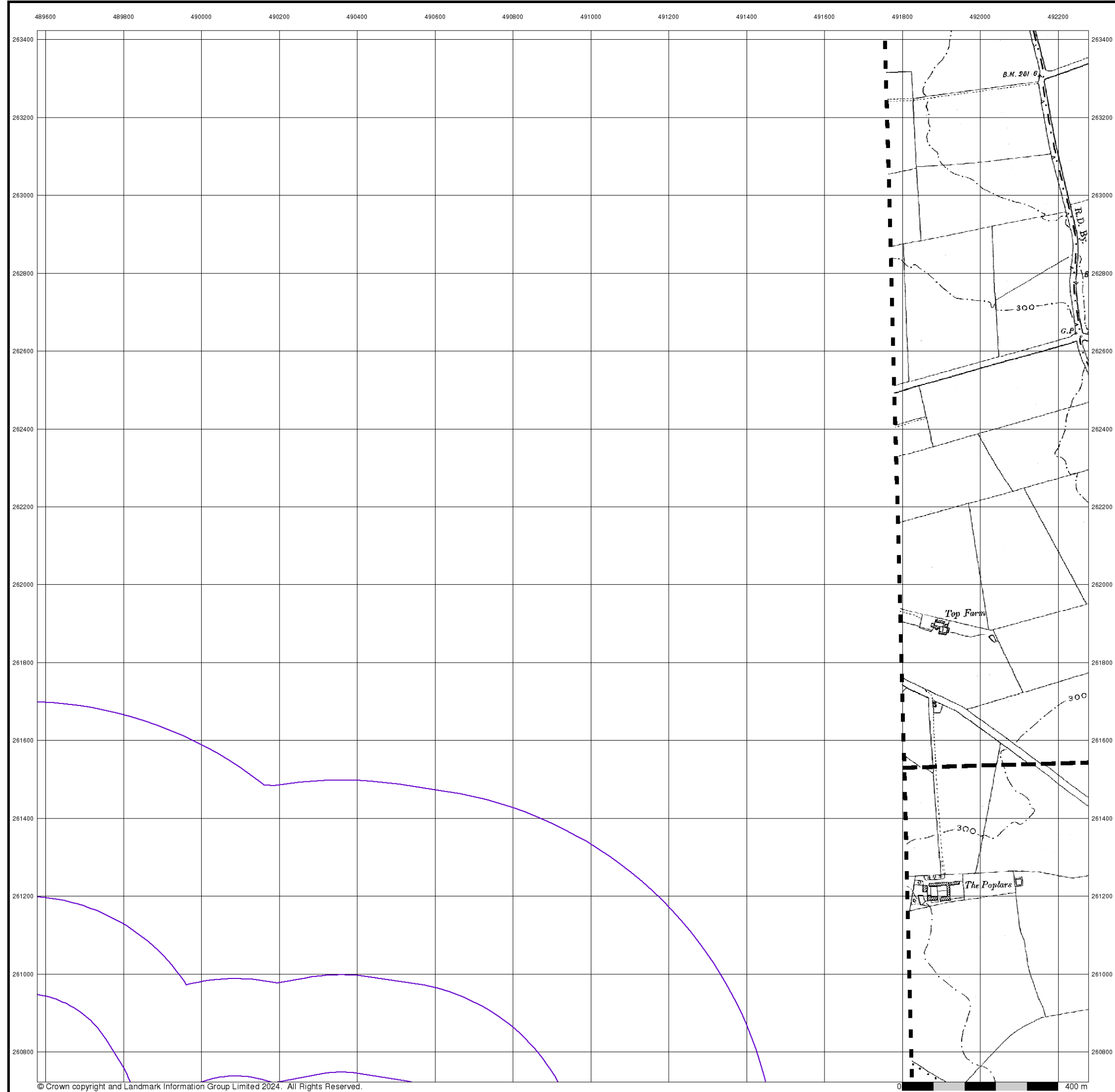
Order Number: 331729469_1_1
Customer Ref: 93791.580478
National Grid Reference: 490360, 261110
Slice: H
Site Area (Ha): 300.35
Search Buffer (m): 1000

Site Details

Grendon Solar Scheme



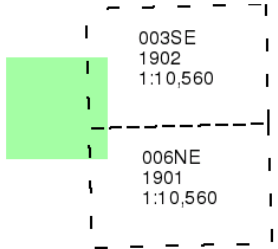
Tel: 0844 844 9952
Fax: 0844 844 9951
Web: [Redacted]



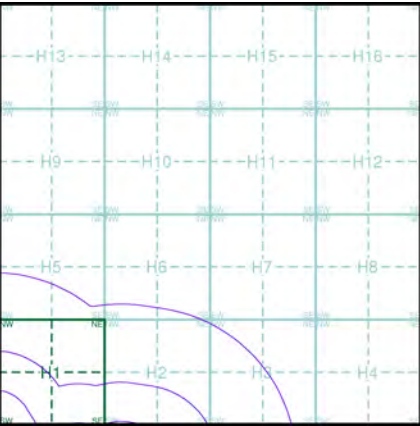
Bedfordshire
Published 1901 - 1902
Source map scale - 1:10,560

The historical maps shown were reproduced from maps predominantly held at the scale adopted for England, Wales and Scotland in the 1840's. In 1854 the 1:2,500 scale was adopted for mapping urban areas; these maps were used to update the 1:10,560 maps. The published date given therefore is often some years later than the surveyed date. Before 1938, all OS maps were based on the Cassini Projection, with independent surveys of a single county or group of counties, giving rise to significant inaccuracies in outlying areas. In the late 1940's, a Provisional Edition was produced, which updated the 1:10,560 mapping from a number of sources. The maps appear unfinished - with all military camps and other strategic sites removed. These maps were initially overprinted with the National Grid. In 1970, the first 1:10,000 maps were produced using the Transverse Mercator Projection. The revision process continued until recently, with new editions appearing every 10 years or so for urban areas.

Map Name(s) and Date(s)



Historical Map - Slice H



Order Details

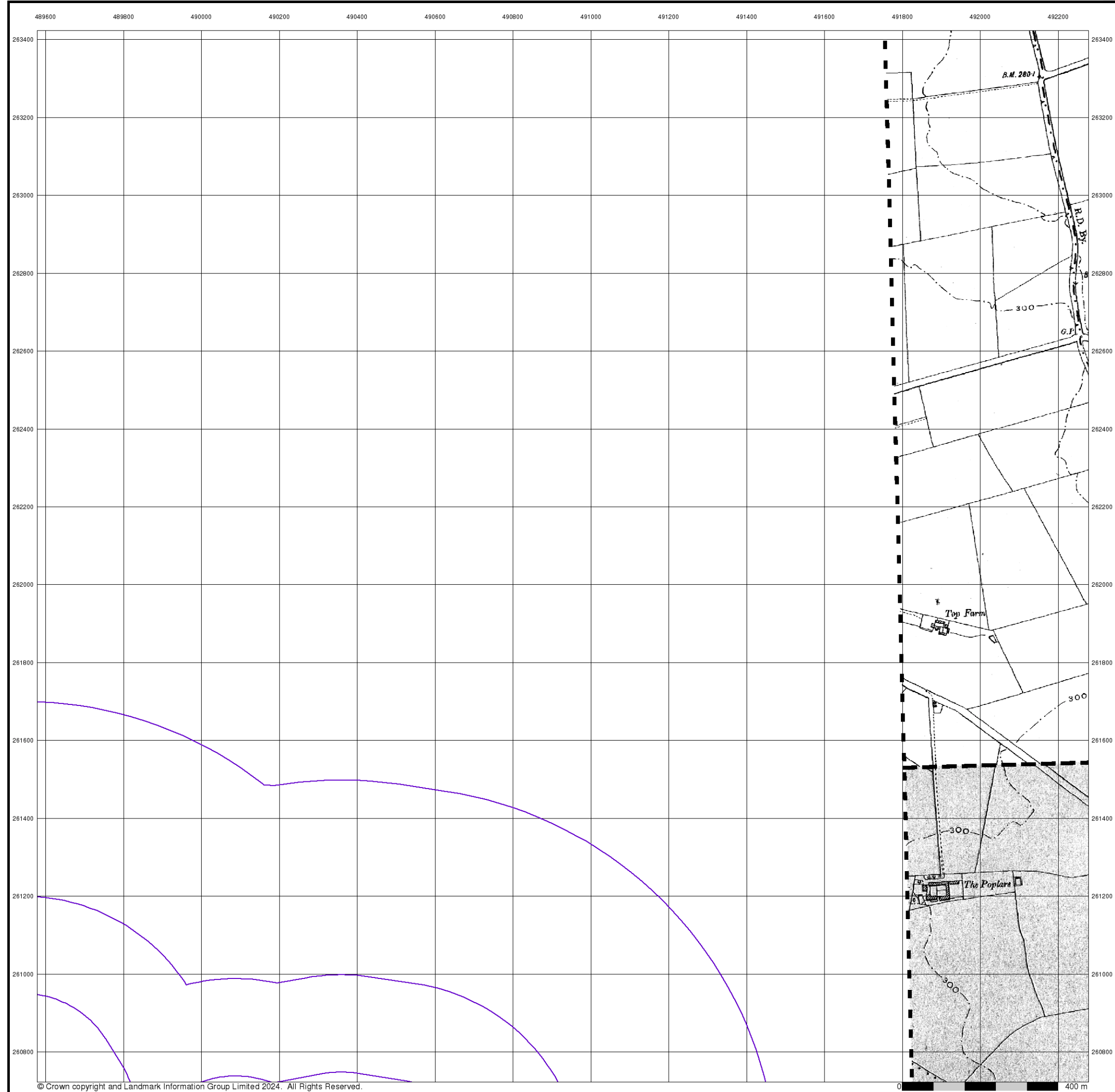
Order Number: 331729469_1_1
Customer Ref: 93791.580478
National Grid Reference: 490360, 261110
Slice: H
Site Area (Ha): 300.35
Search Buffer (m): 1000

Site Details

Grendon Solar Scheme



Tel: 0844 844 9952
Fax: 0844 844 9951
Web: [Redacted]



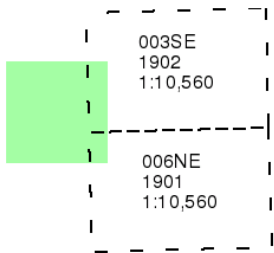
Bedfordshire

Published 1901 - 1902

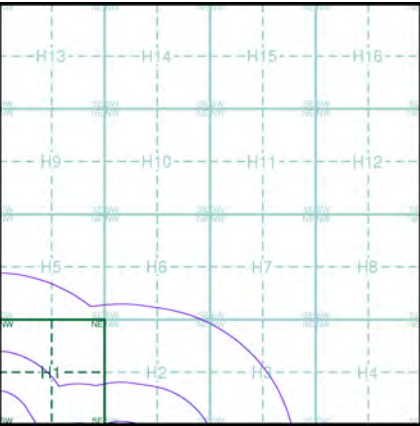
Source map scale - 1:10,560

The historical maps shown were reproduced from maps predominantly held at the scale adopted for England, Wales and Scotland in the 1840's. In 1854 the 1:2,500 scale was adopted for mapping urban areas; these maps were used to update the 1:10,560 maps. The published date given therefore is often some years later than the surveyed date. Before 1938, all OS maps were based on the Cassini Projection, with independent surveys of a single county or group of counties, giving rise to significant inaccuracies in outlying areas. In the late 1940's, a Provisional Edition was produced, which updated the 1:10,560 mapping from a number of sources. The maps appear unfinished - with all military camps and other strategic sites removed. These maps were initially overprinted with the National Grid. In 1970, the first 1:10,000 maps were produced using the Transverse Mercator Projection. The revision process continued until recently, with new editions appearing every 10 years or so for urban areas.

Map Name(s) and Date(s)



Historical Map - Slice H



Order Details

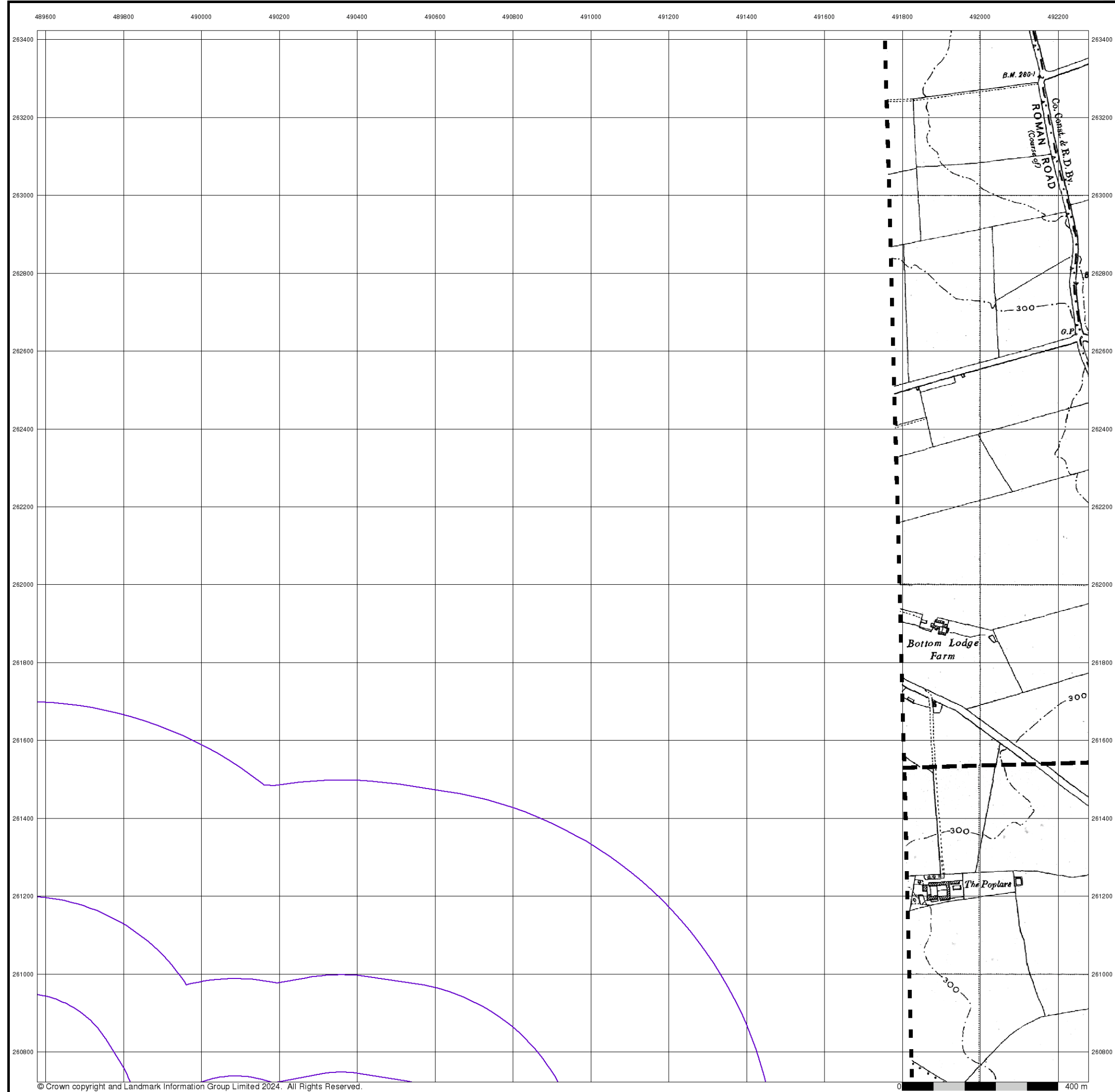
Order Number: 331729469_1_1
Customer Ref: 93791.580478
National Grid Reference: 490360, 261110
Slice: H
Site Area (Ha): 300.35
Search Buffer (m): 1000


Site Details

Grendon Solar Scheme



Tel: 0844 844 9952
Fax: 0844 844 9951
Web: [Redacted]





Bedfordshire

Published 1951 - 1952

Source map scale - 1:10,560


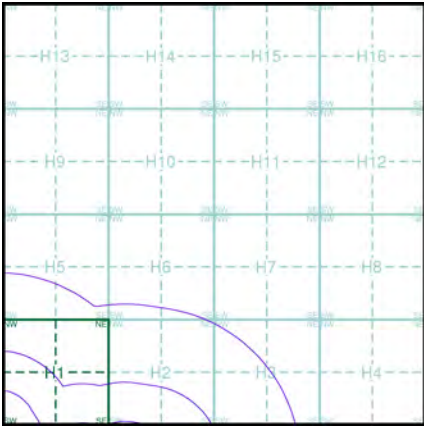
The historical maps shown were reproduced from maps predominantly held at the scale adopted for England, Wales and Scotland in the 1840's. In 1854 the 1:2,500 scale was adopted for mapping urban areas; these maps were used to update the 1:10,560 maps. The published date given therefore is often some years later than the surveyed date. Before 1938, all OS maps were based on the Cassini Projection, with independent surveys of a single county or group of counties, giving rise to significant inaccuracies in outlying areas. In the late 1940's, a Provisional Edition was produced, which updated the 1:10,560 mapping from a number of sources. The maps appear unfinished - with all military camps and other strategic sites removed. These maps were initially overprinted with the National Grid. In 1970, the first 1:10,000 maps were produced using the Transverse Mercator Projection. The revision process continued until recently, with new editions appearing every 10 years or so for urban areas.

Map Name(s) and Date(s)

003SE
1952
1:10,560

006NE
1951
1:10,560

Historical Map - Slice H




Order Details

Order Number:	331729469_1_1
Customer Ref:	93791.580478
National Grid Reference:	490360, 261110
Slice:	H
Site Area (Ha):	300.35
Search Buffer (m):	1000

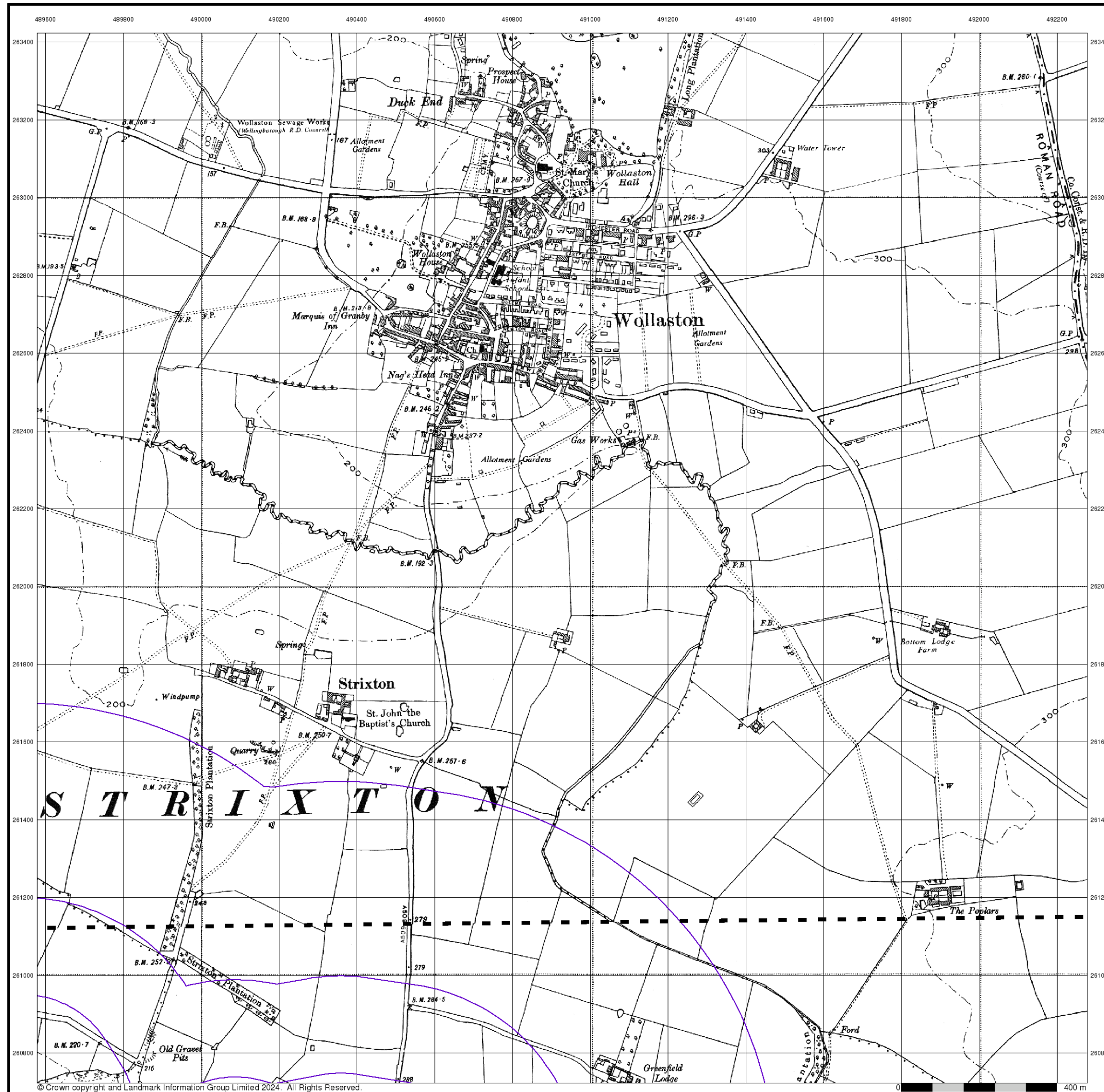
Site Details

Grendon Solar Scheme



Tel: 0844 844 9952
Fax: 0844 844 9951
Web: [Redacted]

A Landmark Information Group Service v50.0 18-Jan-2024 Page 7 of 14



© Crown copyright and Landmark Information Group Limited 2024. All Rights Reserved.



Northamptonshire

Published 1952

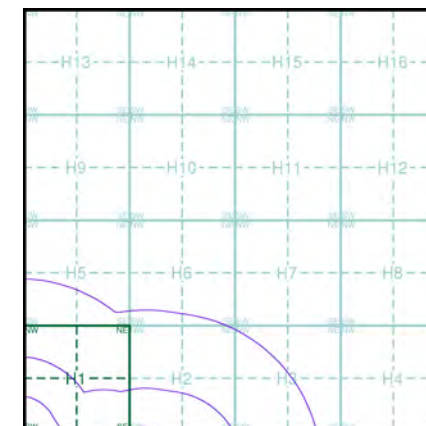
Source map scale - 1:10,560

The historical maps shown were reproduced from maps predominantly held at the scale adopted for England, Wales and Scotland in the 1840's. In 1854 the 1:2,500 scale was adopted for mapping urban areas; these maps were used to update the 1:10,560 maps. The published date given therefore is often some years later than the surveyed date. Before 1938, all OS maps were based on the Cassini Projection, with independent surveys of a single county or group of counties, giving rise to significant inaccuracies in outlying areas. In the late 1940's, a Provisional Edition was produced, which updated the 1:10,560 mapping from a number of sources. The maps appear unfinished - with all military camps and other strategic sites removed. These maps were initially overprinted with the National Grid. In 1970, the first 1:10,000 maps were produced using the Transverse Mercator Projection. The revision process continued until recently, with new editions appearing every 10 years or so for urban areas.

Map Name(s) and Date(s)

046NE
1952
1:10,560
046SE
1952
1:10,560

Historical Map - Slice H



Order Details

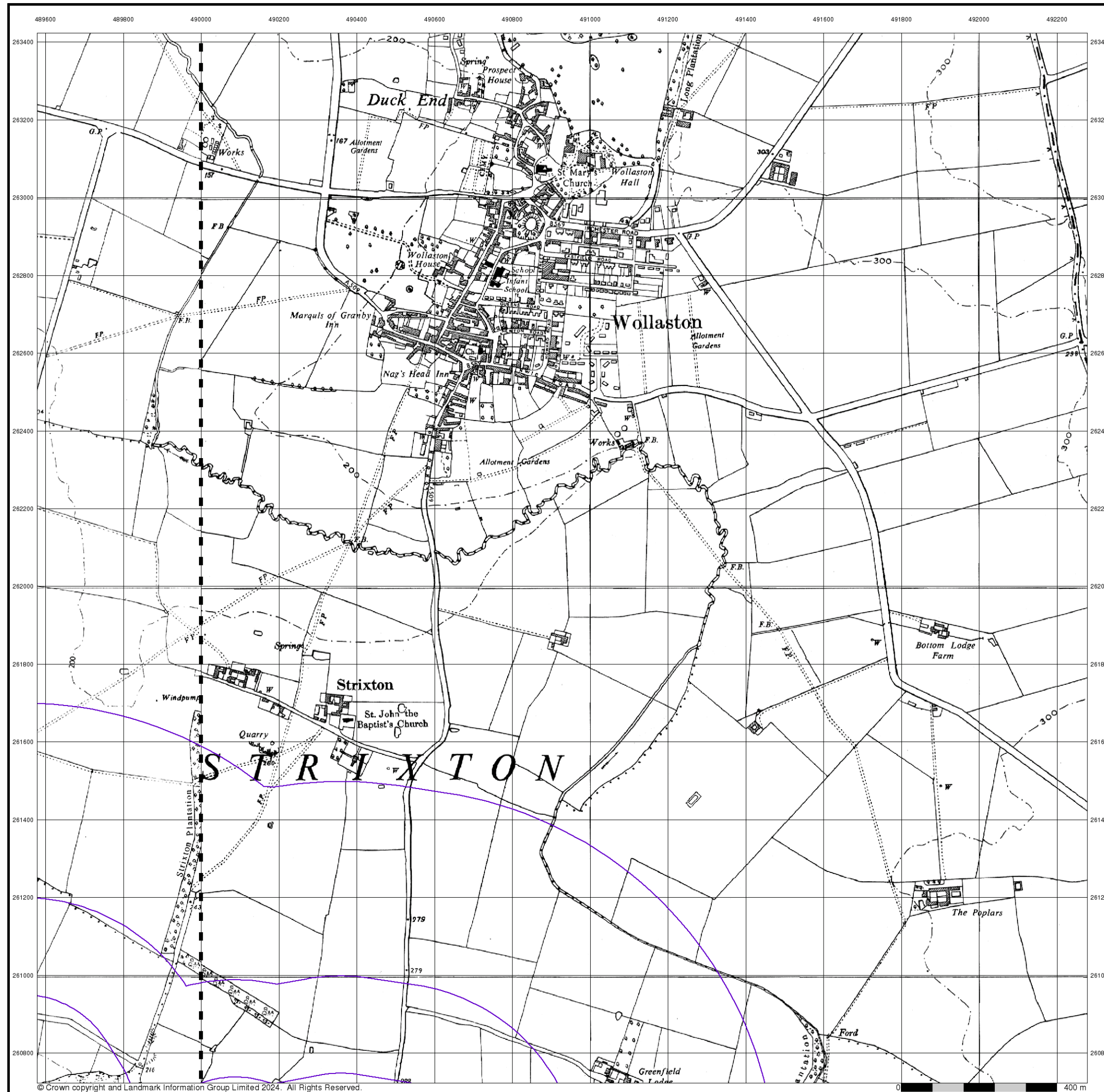
Order Number: 331729469_1_1
Customer Ref: 93791.580478
National Grid Reference: 490360, 261110
Slice: H
Site Area (Ha): 300.35
Search Buffer (m): 1000

Site Details

Grendon Solar Scheme



Tel: 0844 844 9952
Fax: 0844 844 9951
Web: [Redacted]



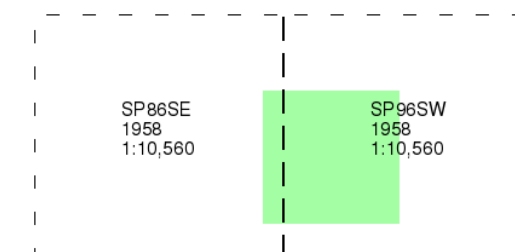
Ordnance Survey Plan

Published 1958

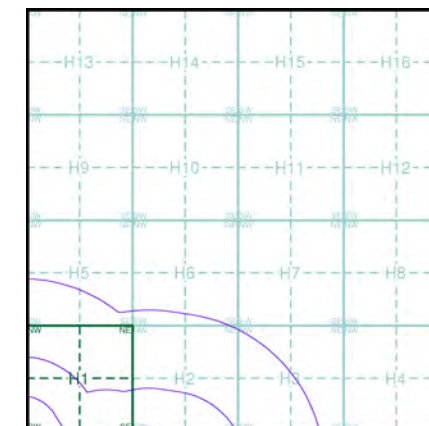
Source map scale - 1:10,000

The historical maps shown were reproduced from maps predominantly held at the scale adopted for England, Wales and Scotland in the 1840's. In 1854 the 1:2,500 scale was adopted for mapping urban areas; these maps were used to update the 1:10,560 maps. The published date given therefore is often some years later than the surveyed date. Before 1938, all OS maps were based on the Cassini Projection, with independent surveys of a single county or group of counties, giving rise to significant inaccuracies in outlying areas. In the late 1940's, a Provisional Edition was produced, which updated the 1:10,560 mapping from a number of sources. The maps appear unfinished - with all military camps and other strategic sites removed. These maps were initially overprinted with the National Grid. In 1970, the first 1:10,000 maps were produced using the Transverse Mercator Projection. The revision process continued until recently, with new editions appearing every 10 years or so for urban areas.

Map Name(s) and Date(s)



Historical Map - Slice H



Order Details


Order Number: 331729469_1_1
Customer Ref: 93791.580478
National Grid Reference: 490360, 261110
Slice: H
Site Area (Ha): 300.35
Search Buffer (m): 1000

Site Details

Grendon Solar Scheme



Tel: 0844 844 9952
Fax: 0844 844 9951
Web: [Redacted]



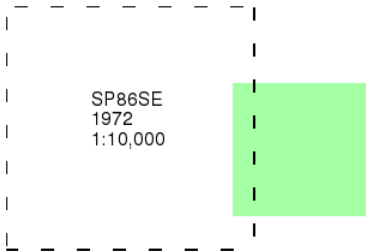
Ordnance Survey Plan

Published 1972

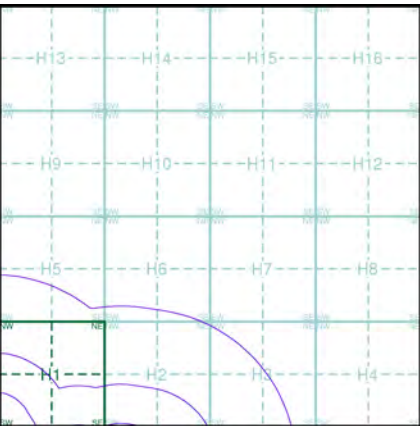
Source map scale - 1:10,000

The historical maps shown were reproduced from maps predominantly held at the scale adopted for England, Wales and Scotland in the 1840's. In 1854 the 1:2,500 scale was adopted for mapping urban areas; these maps were used to update the 1:10,560 maps. The published date given therefore is often some years later than the surveyed date. Before 1938, all OS maps were based on the Cassini Projection, with independent surveys of a single county or group of counties, giving rise to significant inaccuracies in outlying areas. In the late 1940's, a Provisional Edition was produced, which updated the 1:10,560 mapping from a number of sources. The maps appear unfinished - with all military camps and other strategic sites removed. These maps were initially overprinted with the National Grid. In 1970, the first 1:10,000 maps were produced using the Transverse Mercator Projection. The revision process continued until recently, with new editions appearing every 10 years or so for urban areas.

Map Name(s) and Date(s)



Historical Map - Slice H



Order Details

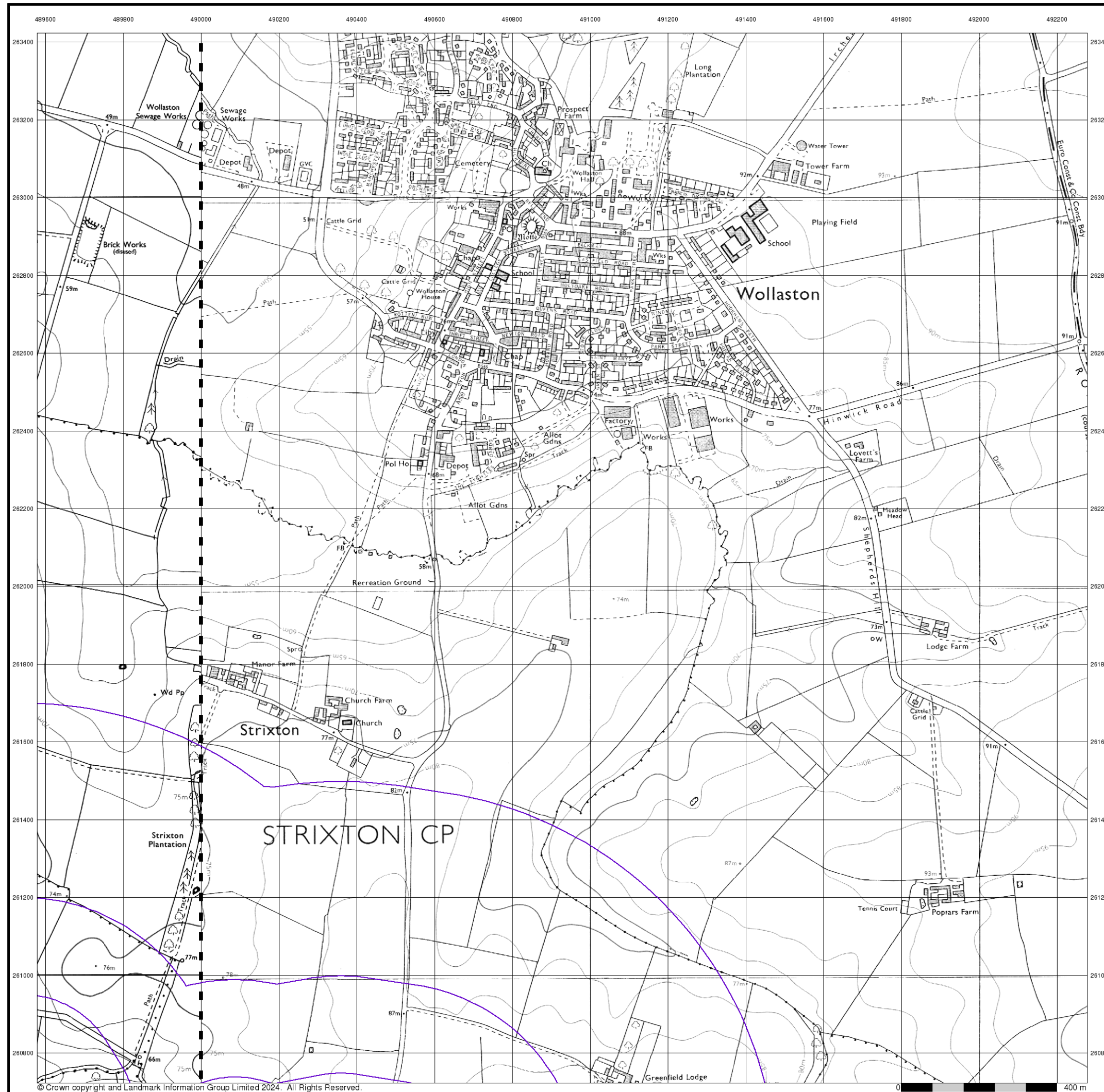
Order Number: 331729469_1_1
Customer Ref: 93791.580478
National Grid Reference: 490360, 261110
Slice: H
Site Area (Ha): 300.35
Search Buffer (m): 1000

Site Details

Grendon Solar Scheme



Tel: 0844 844 9952
Fax: 0844 844 9951
Web: [Redacted]



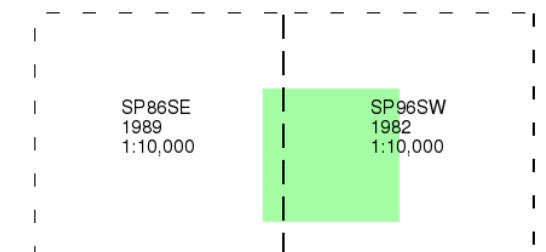
Ordnance Survey Plan

Published 1982 - 1989

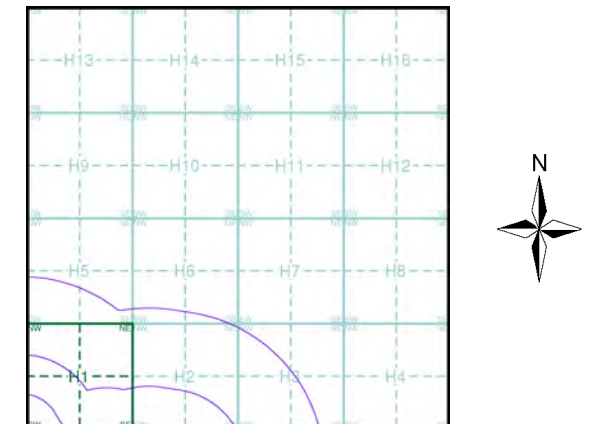
Source map scale - 1:10,000

The historical maps shown were reproduced from maps predominantly held at the scale adopted for England, Wales and Scotland in the 1840's. In 1854 the 1:2,500 scale was adopted for mapping urban areas; these maps were used to update the 1:10,560 maps. The published date given therefore is often some years later than the surveyed date. Before 1938, all OS maps were based on the Cassini Projection, with independent surveys of a single county or group of counties, giving rise to significant inaccuracies in outlying areas. In the late 1940's, a Provisional Edition was produced, which updated the 1:10,560 mapping from a number of sources. The maps appear unfinished - with all military camps and other strategic sites removed. These maps were initially overprinted with the National Grid. In 1970, the first 1:10,000 maps were produced using the Transverse Mercator Projection. The revision process continued until recently, with new editions appearing every 10 years or so for urban areas.

Map Name(s) and Date(s)



Historical Map - Slice H



Order Details

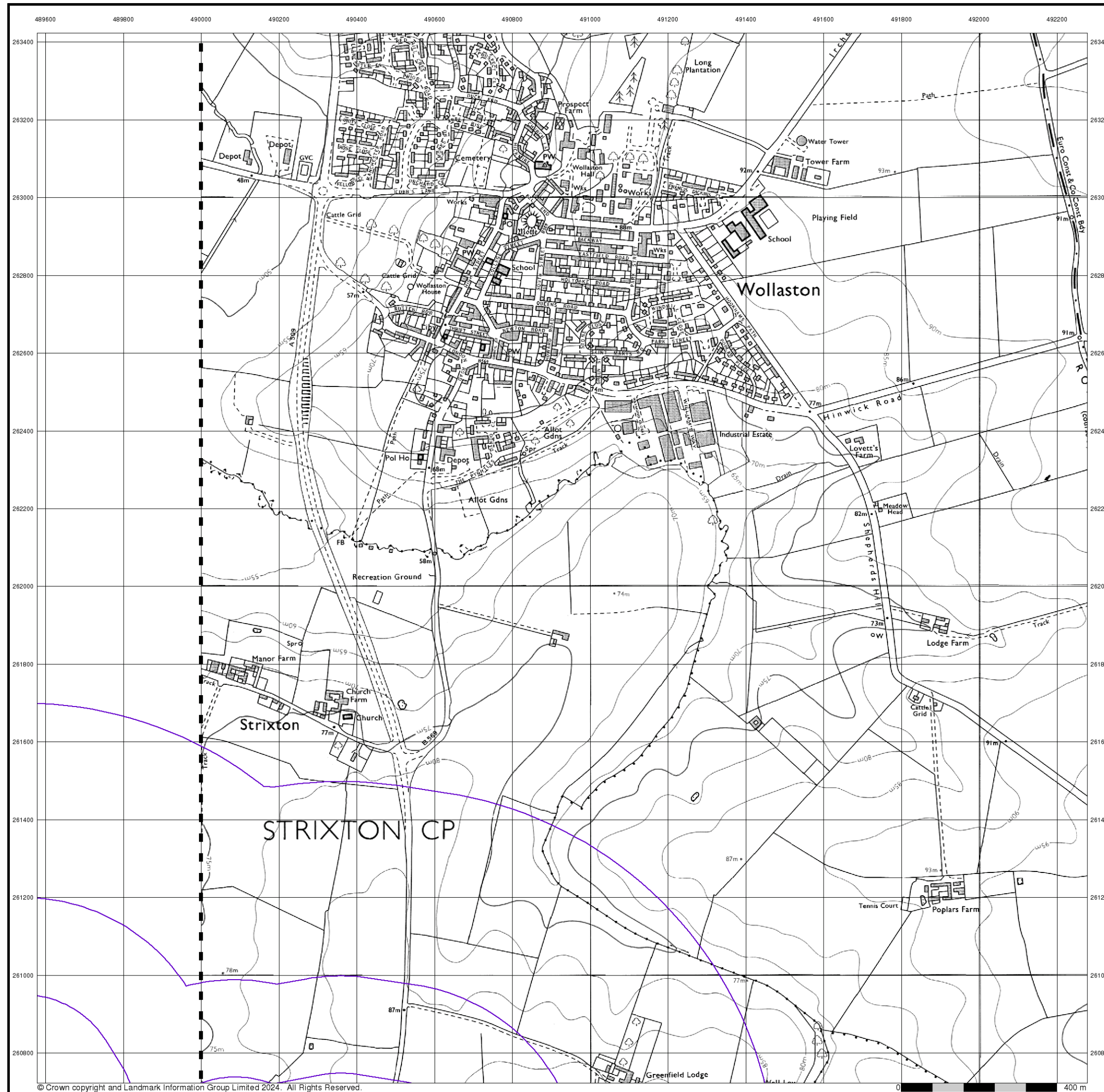
Order Number: 331729469_1_1
Customer Ref: 93791.580478
National Grid Reference: 490360, 261110
Slice: H
Site Area (Ha): 300.35
Search Buffer (m): 1000

Site Details

Grendon Solar Scheme



Tel: 0844 844 9952
Fax: 0844 844 9951
Web: [Redacted]



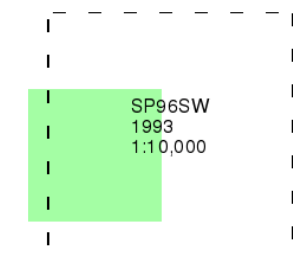
Ordnance Survey Plan

Published 1993

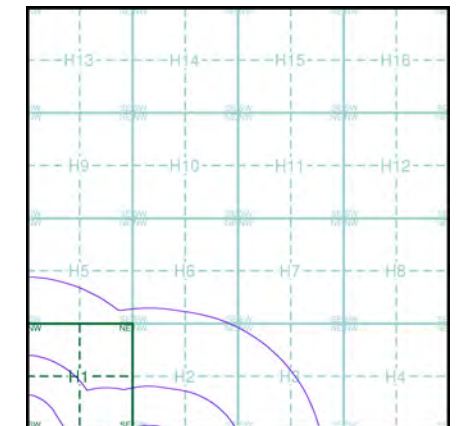
Source map scale - 1:10,000

The historical maps shown were reproduced from maps predominantly held at the scale adopted for England, Wales and Scotland in the 1840's. In 1854 the 1:2,500 scale was adopted for mapping urban areas; these maps were used to update the 1:10,560 maps. The published date given therefore is often some years later than the surveyed date. Before 1938, all OS maps were based on the Cassini Projection, with independent surveys of a single county or group of counties, giving rise to significant inaccuracies in outlying areas. In the late 1940's, a Provisional Edition was produced, which updated the 1:10,560 mapping from a number of sources. The maps appear unfinished - with all military camps and other strategic sites removed. These maps were initially overprinted with the National Grid. In 1970, the first 1:10,000 maps were produced using the Transverse Mercator Projection. The revision process continued until recently, with new editions appearing every 10 years or so for urban areas.

Map Name(s) and Date(s)



Historical Map - Slice H



Order Details

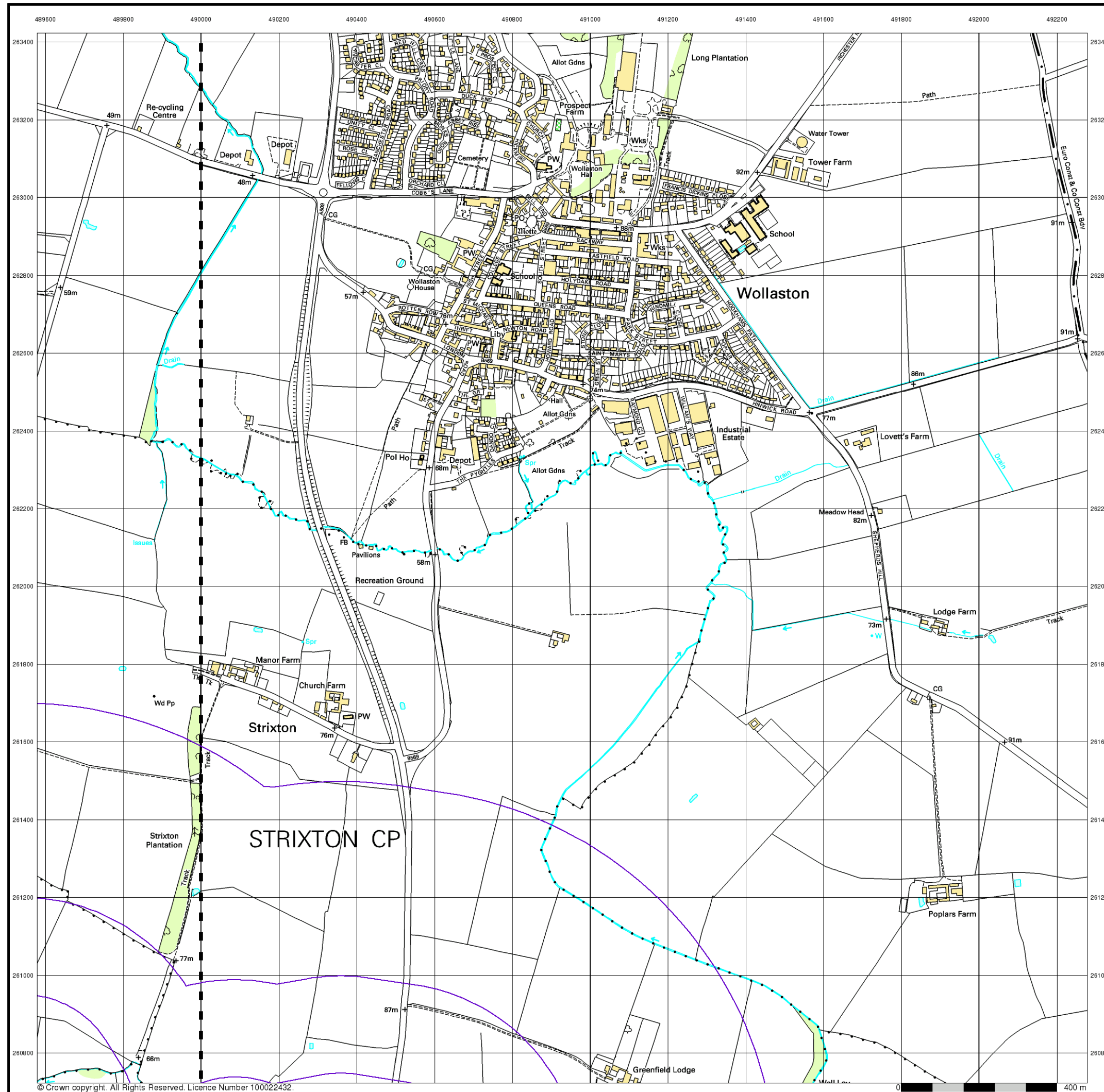
Order Number: 331729469_1_1
Customer Ref: 93791.580478
National Grid Reference: 490360, 261110
Slice: H
Site Area (Ha): 300.35
Search Buffer (m): 1000

Site Details

Grendon Solar Scheme



Tel: 0844 844 9952
Fax: 0844 844 9951
Web: [Redacted]



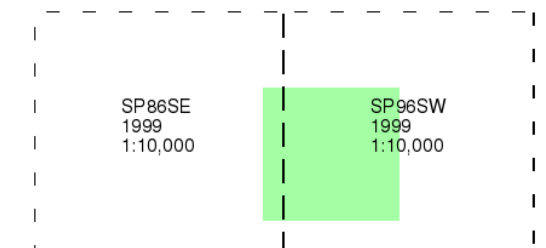
10k Raster Mapping

Published 1999

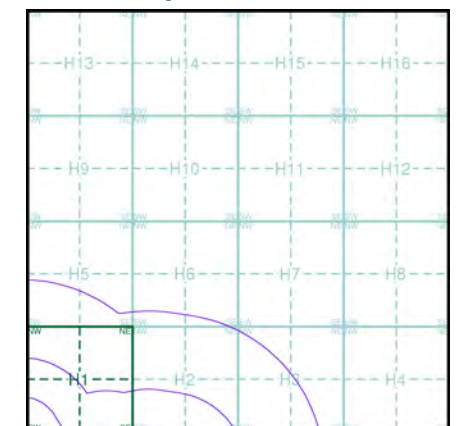
Source map scale - 1:10,000

The historical maps shown were produced from the Ordnance Survey's 1:10,000 colour raster mapping. These maps are derived from Landplan which replaced the old 1:10,000 maps originally published in 1970. The data is highly detailed showing buildings, fences and field boundaries as well as all roads, tracks and paths. Road names are also included together with the relevant road number and classification. Boundary information depiction includes county, unitary authority, district, civil parish and constituency.

Map Name(s) and Date(s)



Historical Map - Slice H



Order Details

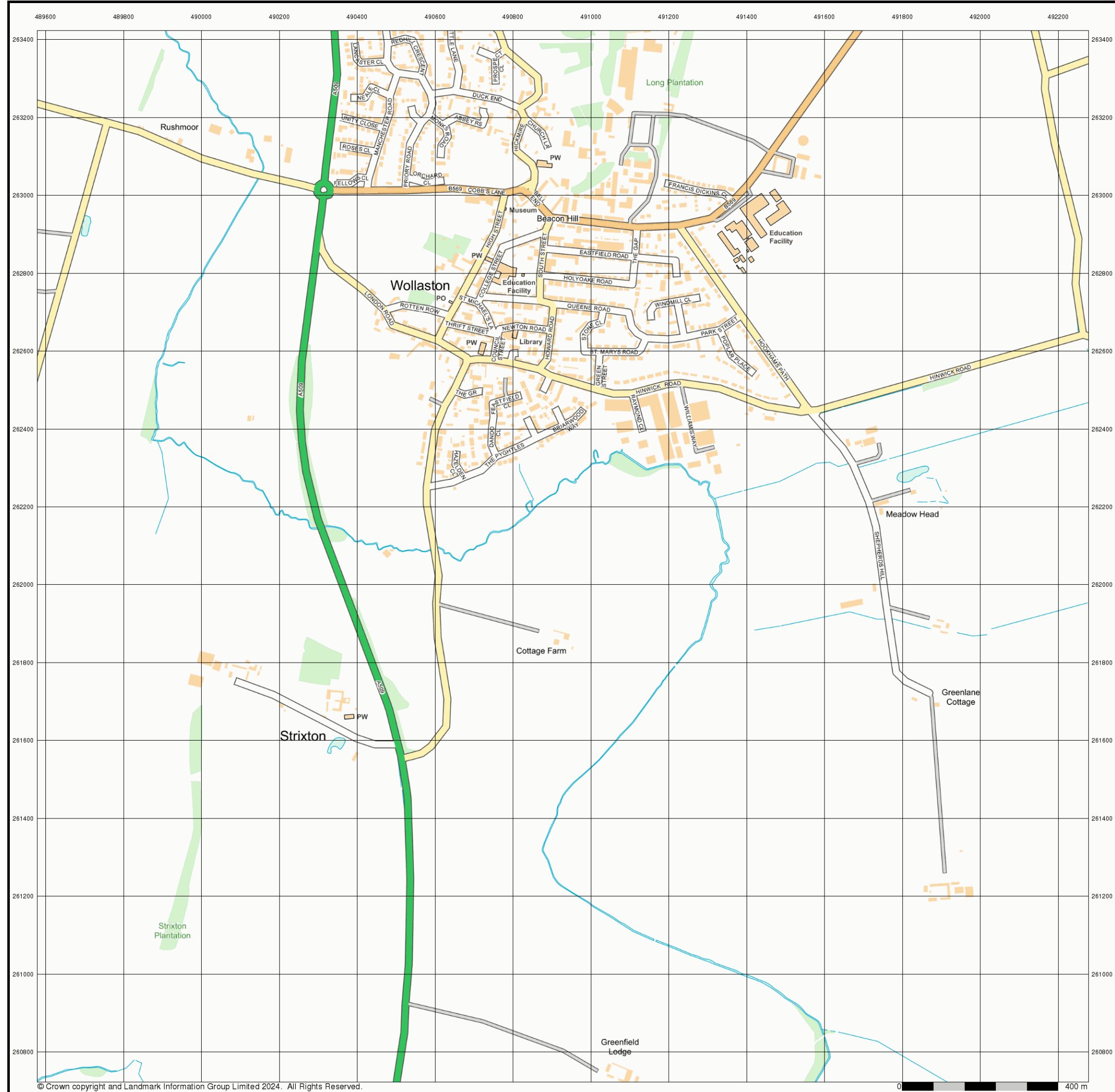
Order Number: 331729469_1_1
Customer Ref: 93791.580478
National Grid Reference: 490360, 261110
Slice: H
Site Area (Ha): 300.35
Search Buffer (m): 1000

Site Details

Grendon Solar Scheme




Tel: 0844 844 9952
Fax: 0844 844 9951
Web: [Redacted]



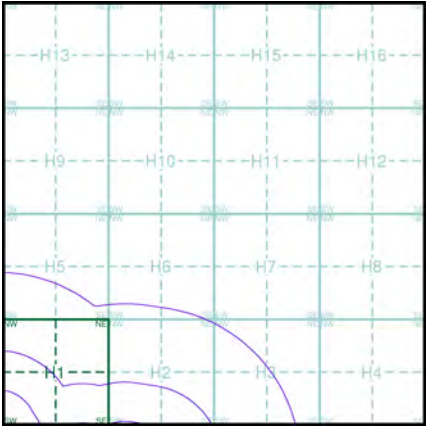
Street View
Published 2024
Source map scale - 1:10,000

Street View is a street-level map for the whole of Great Britain produced by the Ordnance Survey. These maps are provided at a nominal scale of 1:10,000

Map Name(s) and Date(s)



Street View Map - Slice H



Order Details
Order Number: 331729469_1_1
Customer Ref: 93791.580478
National Grid Reference: 490360, 261110
Slice: H
Site Area (Ha): 300.35
Search Buffer (m): 1000

Site Details
Grendon Solar Scheme



Tel: 0844 844 9952
Fax: 0844 844 9951
Web: [Redacted]

Historical Mapping Legends

Ordnance Survey County Series 1:10,560

	Gravel Pit		Sand Pit		Other Pits
	Quarry		Shingle		Orchard
	Osiers		Reeds		Marsh
	Mixed Wood		Deciduous		Brushwood
	Fir		Furze		Rough Pasture
	Arrow denotes flow of water		Trigonometrical Station		Bench Mark
	Site of Antiquities		Well, Spring, Boundary Post		
	•285 Surface Level				
	Sketched Contour		Instrumental Contour		
	Main Roads		Minor Roads		
	Sunken Road		Raised Road		
	Road over Railway		Railway over River		
	Railway over Road		Level Crossing		
	Road over River or Canal		Road over Stream		
	Road over Stream				
	County Boundary (Geographical)		County & Civil Parish Boundary		
	Administrative County & Civil Parish Boundary				
	County Borough Boundary (England)		County Burgh Boundary (Scotland)		
	Rural District Boundary		Civil Parish Boundary		

Ordnance Survey Plan 1:10,000

	Chalk Pit, Clay Pit or Quarry		Gravel Pit
	Sand Pit		Disused Pit or Quarry
	Refuse or Slag Heap		Lake, Loch or Pond
	Dunes		Boulders
	Coniferous Trees		Non-Coniferous Trees
	Orchard		Scrub
	Bracken		Heath
	Marsh		Reeds
	Building		Glasshouse
	Sloping Masonry		Pylon
	Cutting		Embankment
	Road Under		Road Over
	Level Crossing		Foot Bridge
	Standard Gauge Multiple Track		Standard Gauge Single Track
	Siding, Tramway or Mineral Line		Narrow Gauge
	Geographical County		Administrative County, County Borough or County of City
	Municipal Borough, Urban or Rural District, Burgh or District Council		Borough, Burgh or County Constituency
	Civil Parish		
	BP, BS Boundary Post or Stone		Police Station
	Church		Post Office
	Club House		Public Convenience
	Fire Engine Station		Public House
	Foot Bridge		Signal Box
	Fountain		Spring
	Guide Post		Telephone Call Box
	Mile Post		Telephone Call Post
	Mile Stone		Well

1:10,000 Raster Mapping

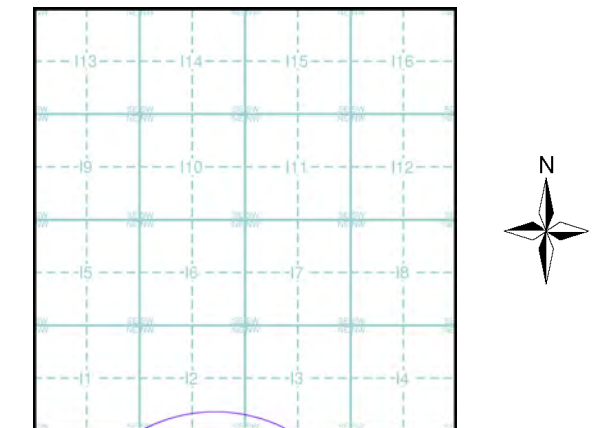
	Gravel Pit		Refuse tip or slag heap
	Rock		Rock (scattered)
	Boulders		Boulders (scattered)
	Shingle		Mud
	Sand		Sand Pit
	Slopes		Top of cliff
	General detail		Underground detail
	Overhead detail		Narrow gauge railway
	Multi-track railway		Single track railway
	County boundary (England only)		Civil, parish or community boundary
	District, Unitary, Metropolitan, London Borough boundary		Constituency boundary
	Area of wooded vegetation		Non-coniferous trees
	Non-coniferous trees (scattered)		Coniferous trees
	Coniferous trees (scattered)		Positioned tree
	Orchard		Coppice or Osiers
	Rough Grassland		Heath
	Scrub		Marsh, Salt Marsh or Reeds
	Water feature		Flow arrows
	Mean high water (springs)		Mean low water (springs)
	Telephone line (where shown)		Electricity transmission line (with poles)
	Bench mark (where shown)		Triangulation station
	Point feature (e.g. Guide Post or Mile Stone)		Pylon, flare stack or lighting tower
	Site of (antiquity)		Glasshouse
	General Building		Important Building



Historical Mapping & Photography included:

Mapping Type	Scale	Date	Pg
Northamptonshire	1:10,560	1884 - 1885	2
Northamptonshire	1:10,560	1901	3
Northamptonshire	1:10,560	1926	4
Northamptonshire	1:10,560	1938 - 1952	5
Northamptonshire	1:10,560	1952	6
Ordnance Survey Plan	1:10,000	1958	7
Ordnance Survey Plan	1:10,000	1971 - 1977	8
Ordnance Survey Plan	1:10,000	1983 - 1989	9
Ordnance Survey Plan	1:10,000	1990 - 1991	10
10K Raster Mapping	1:10,000	1999	11
Street View	Variable		12

Historical Map - Slice I



Order Details

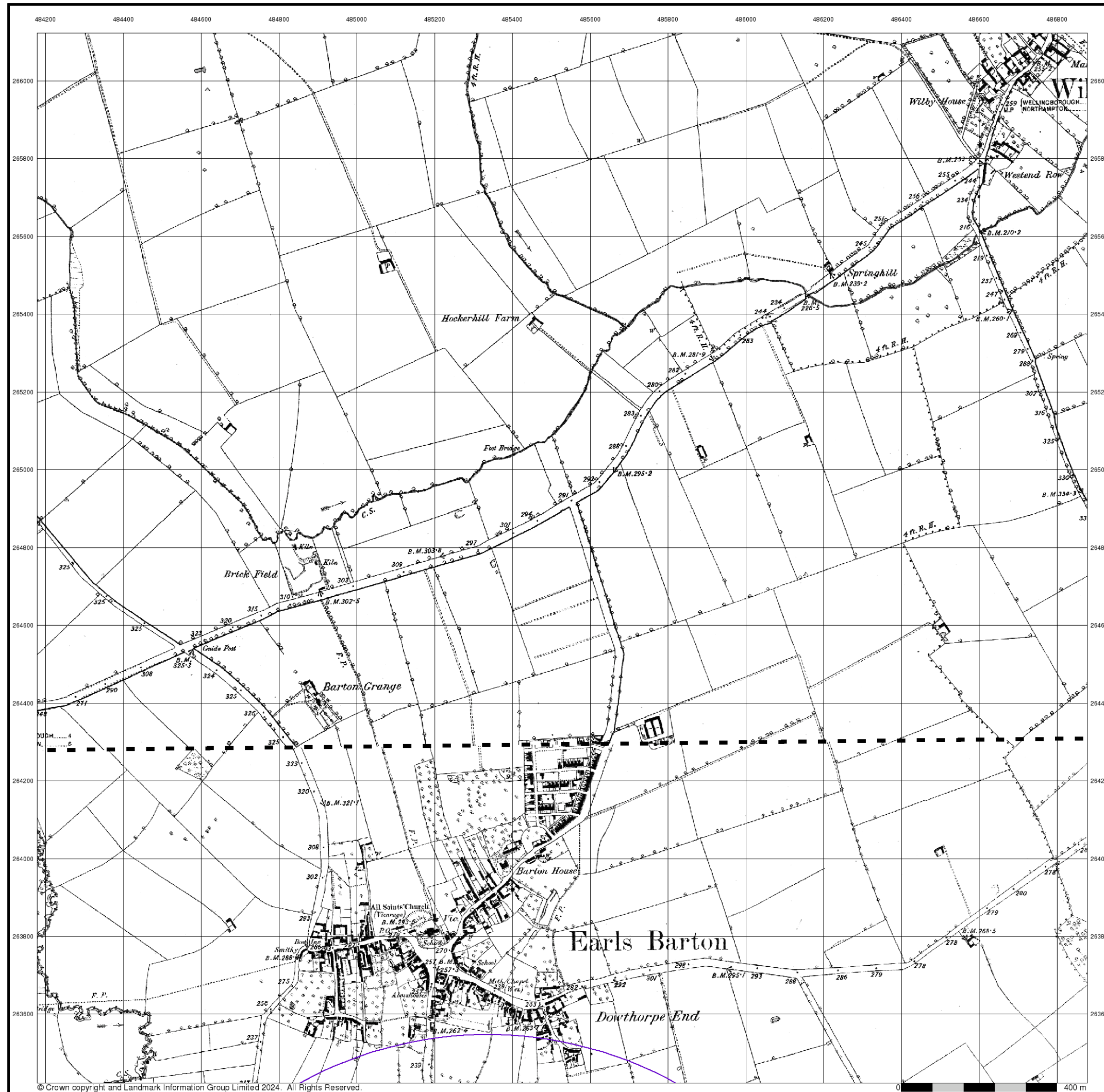
Order Number: 331729469_1_1
Customer Ref: 93791.580478
National Grid Reference: 485340, 263470
Slice: I
Site Area (Ha): 300.35
Search Buffer (m): 1000

Site Details

Grendon Solar Scheme



Tel: 0844 844 9952
Fax: 0844 844 9951
Web: [Redacted]



© Crown copyright and Landmark Information Group Limited 2024. All Rights Reserved.



Northamptonshire

Published 1884 - 1885

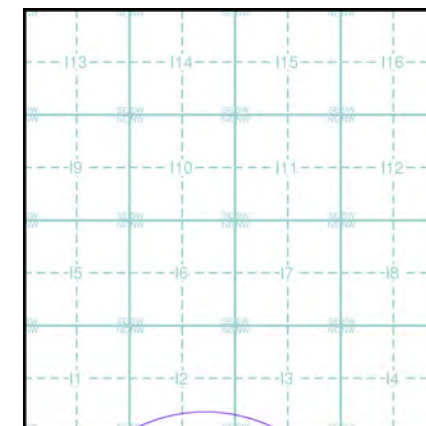
Source map scale - 1:10,560

The historical maps shown were reproduced from maps predominantly held at the scale adopted for England, Wales and Scotland in the 1840's. In 1854 the 1:2,500 scale was adopted for mapping urban areas; these maps were used to update the 1:10,560 maps. The published date given therefore is often some years later than the surveyed date. Before 1938, all OS maps were based on the Cassini Projection, with independent surveys of a single county or group of counties, giving rise to significant inaccuracies in outlying areas. In the late 1940's, a Provisional Edition was produced, which updated the 1:10,560 mapping from a number of sources. The maps appear unfinished - with all military camps and other strategic sites removed. These maps were initially overprinted with the National Grid. In 1970, the first 1:10,000 maps were produced using the Transverse Mercator Projection. The revision process continued until recently, with new editions appearing every 10 years or so for urban areas.

Map Name(s) and Date(s)

039SW
1885
1:10,560
046NW
1884
1:10,560

Historical Map - Slice I



Order Details

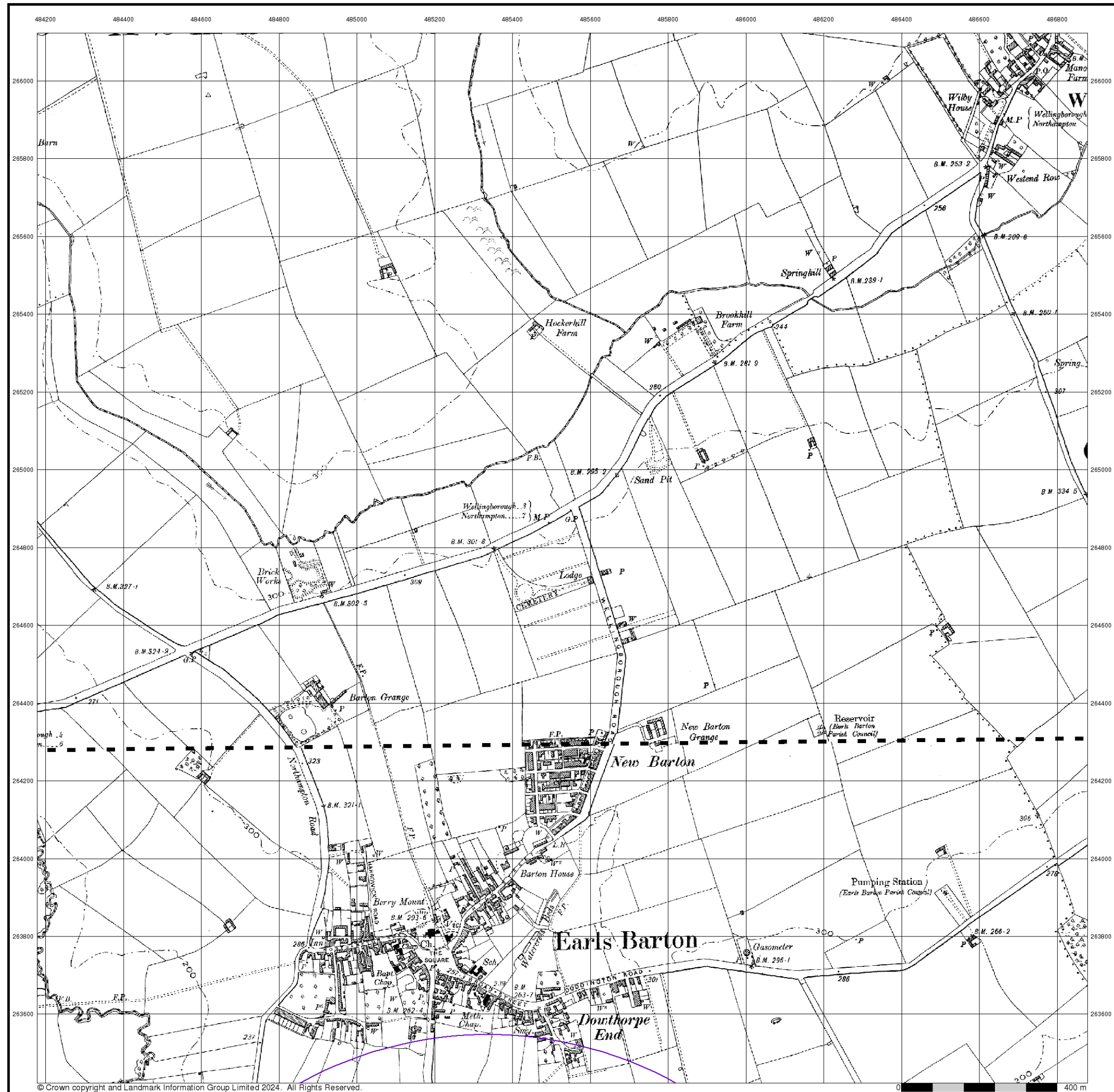
Order Number: 331729469_1_1
Customer Ref: 93791.580478
National Grid Reference: 485340, 263470
Slice: I
Site Area (Ha): 300.35
Search Buffer (m): 1000

Site Details

Grendon Solar Scheme



Tel: 0844 844 9952
Fax: 0844 844 9951
Web: [Redacted]



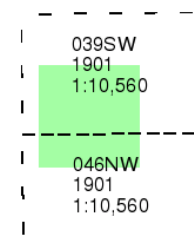
Northamptonshire

Published 1901

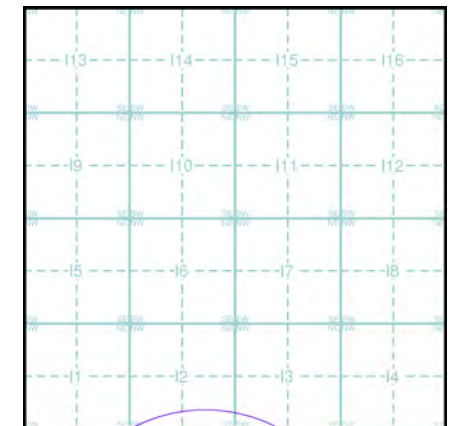
Source map scale - 1:10,560

The historical maps shown were reproduced from maps predominantly held at the scale adopted for England, Wales and Scotland in the 1840's. In 1854 the 1:2,500 scale was adopted for mapping urban areas; these maps were used to update the 1:10,560 maps. The published date given therefore is often some years later than the surveyed date. Before 1938, all OS maps were based on the Cassini Projection, with independent surveys of a single county or group of counties, giving rise to significant inaccuracies in outlying areas. In the late 1940's, a Provisional Edition was produced, which updated the 1:10,560 mapping from a number of sources. The maps appear unfinished - with all military camps and other strategic sites removed. These maps were initially overprinted with the National Grid. In 1970, the first 1:10,000 maps were produced using the Transverse Mercator Projection. The revision process continued until recently, with new editions appearing every 10 years or so for urban areas.

Map Name(s) and Date(s)



Historical Map - Slice I



Order Details

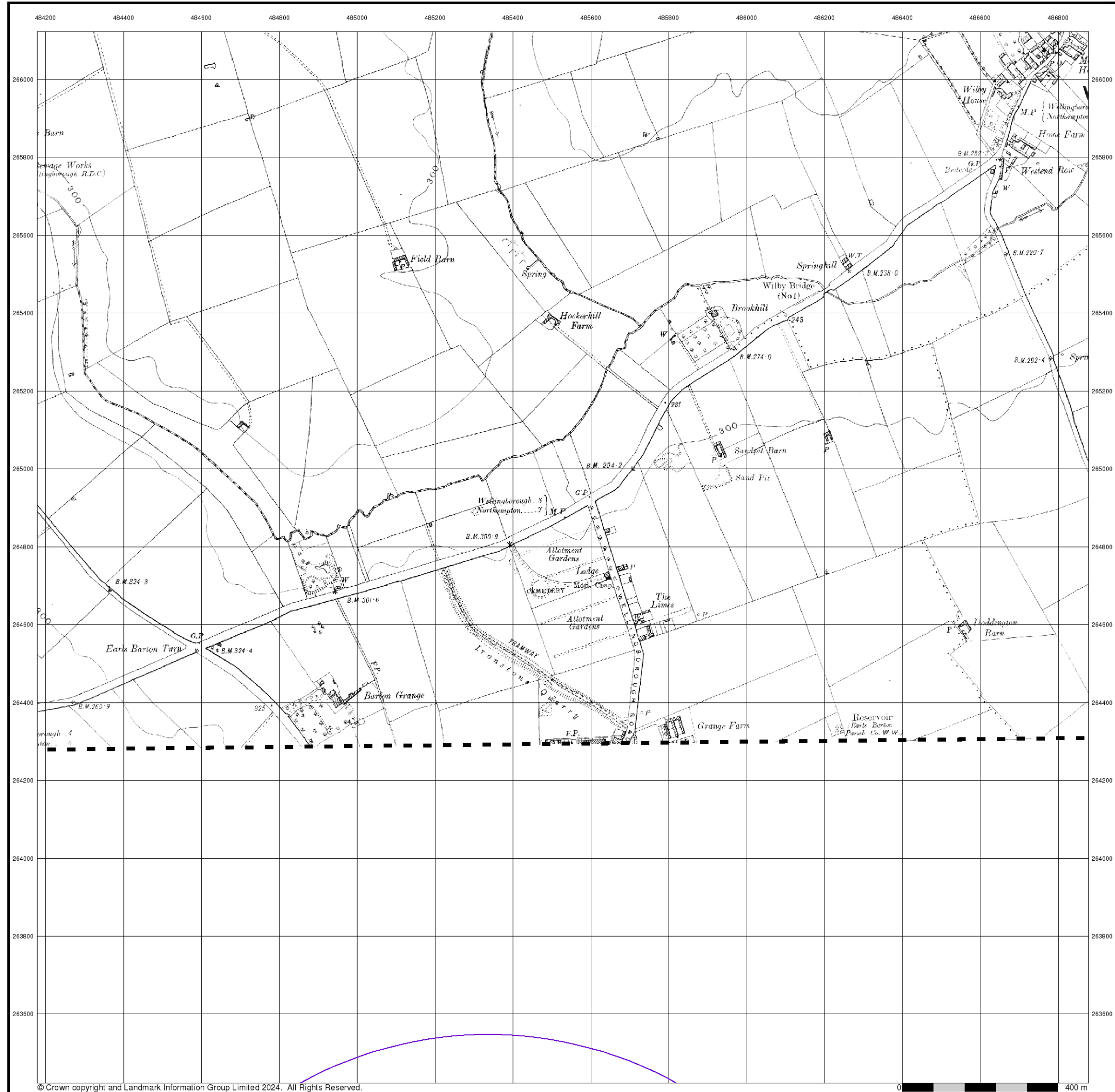
Order Number: 331729469_1_1
Customer Ref: 93791.580478
National Grid Reference: 485340, 263470
Slice: I
Site Area (Ha): 300.35
Search Buffer (m): 1000

Site Details

Grendon Solar Scheme



Tel: 0844 844 9952
Fax: 0844 844 9951
Web: [Redacted]



© Crown copyright and Landmark Information Group Limited 2024. All Rights Reserved.



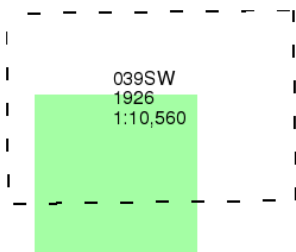
Northamptonshire

Published 1926

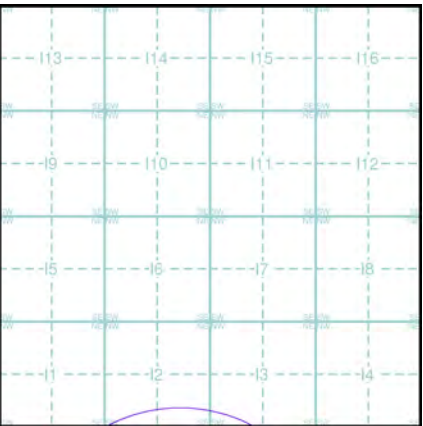
Source map scale - 1:10,560

The historical maps shown were reproduced from maps predominantly held at the scale adopted for England, Wales and Scotland in the 1840's. In 1854 the 1:2,500 scale was adopted for mapping urban areas; these maps were used to update the 1:10,560 maps. The published date given therefore is often some years later than the surveyed date. Before 1938, all OS maps were based on the Cassini Projection, with independent surveys of a single county or group of counties, giving rise to significant inaccuracies in outlying areas. In the late 1940's, a Provisional Edition was produced, which updated the 1:10,560 mapping from a number of sources. The maps appear unfinished - with all military camps and other strategic sites removed. These maps were initially overprinted with the National Grid. In 1970, the first 1:10,000 maps were produced using the Transverse Mercator Projection. The revision process continued until recently, with new editions appearing every 10 years or so for urban areas.

Map Name(s) and Date(s)



Historical Map - Slice I



Order Details

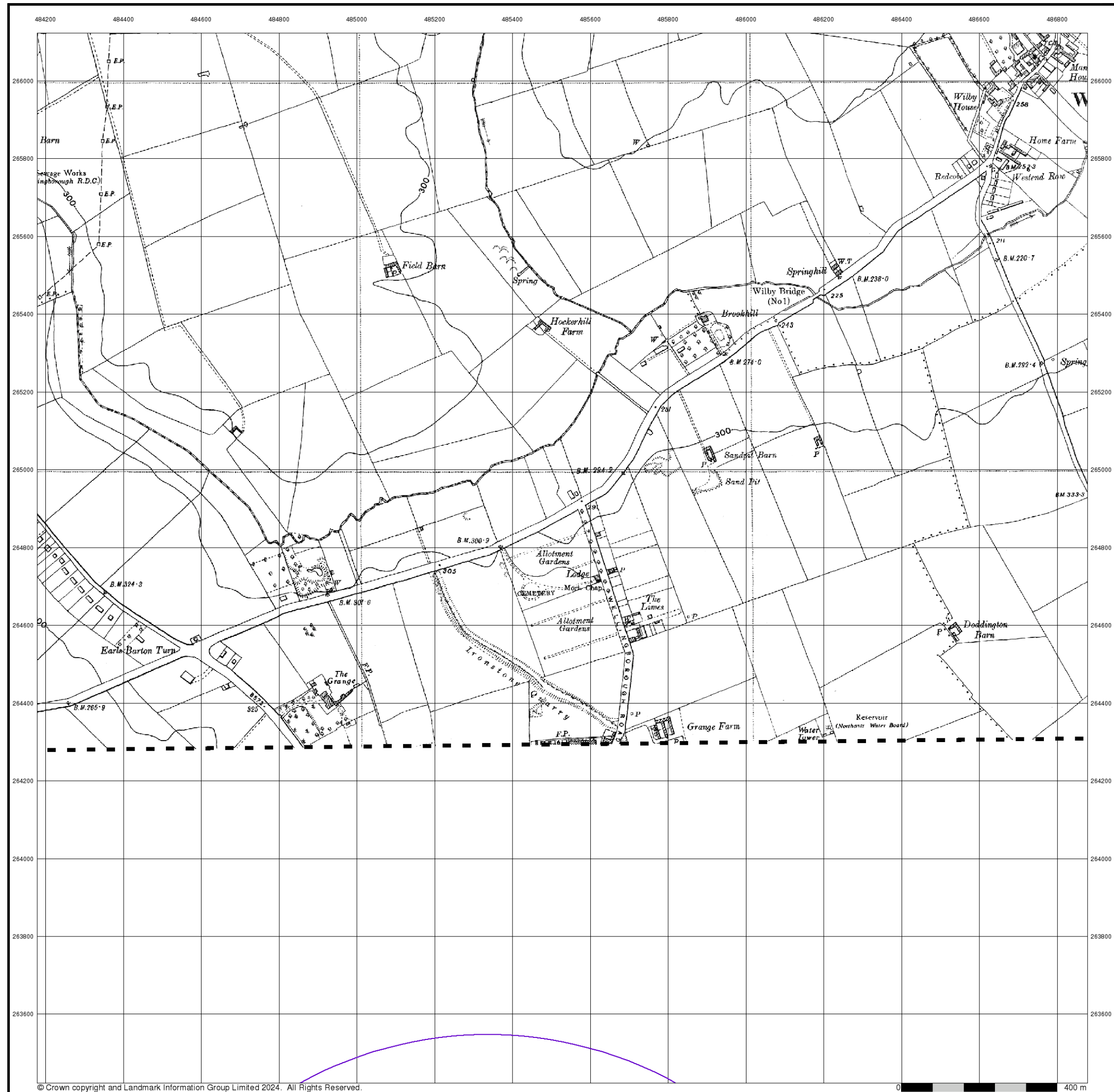
Order Number: 331729469_1_1
Customer Ref: 93791.580478
National Grid Reference: 485340, 263470
Slice: I
Site Area (Ha): 300.35
Search Buffer (m): 1000

Site Details

Grendon Solar Scheme



Tel: 0844 844 9952
Fax: 0844 844 9951
Web: [Redacted]



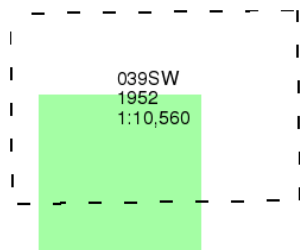
Northamptonshire

Published 1952

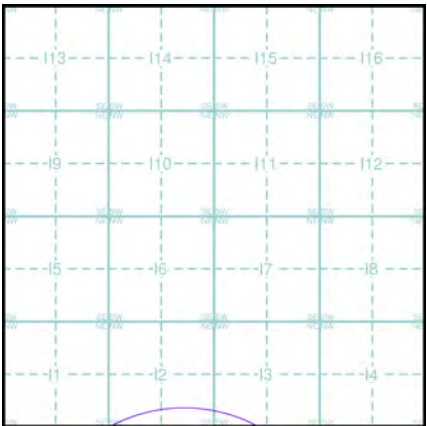
Source map scale - 1:10,560

The historical maps shown were reproduced from maps predominantly held at the scale adopted for England, Wales and Scotland in the 1840's. In 1854 the 1:2,500 scale was adopted for mapping urban areas; these maps were used to update the 1:10,560 maps. The published date given therefore is often some years later than the surveyed date. Before 1938, all OS maps were based on the Cassini Projection, with independent surveys of a single county or group of counties, giving rise to significant inaccuracies in outlying areas. In the late 1940's, a Provisional Edition was produced, which updated the 1:10,560 mapping from a number of sources. The maps appear unfinished - with all military camps and other strategic sites removed. These maps were initially overprinted with the National Grid. In 1970, the first 1:10,000 maps were produced using the Transverse Mercator Projection. The revision process continued until recently, with new editions appearing every 10 years or so for urban areas.

Map Name(s) and Date(s)



Historical Map - Slice I



Order Details

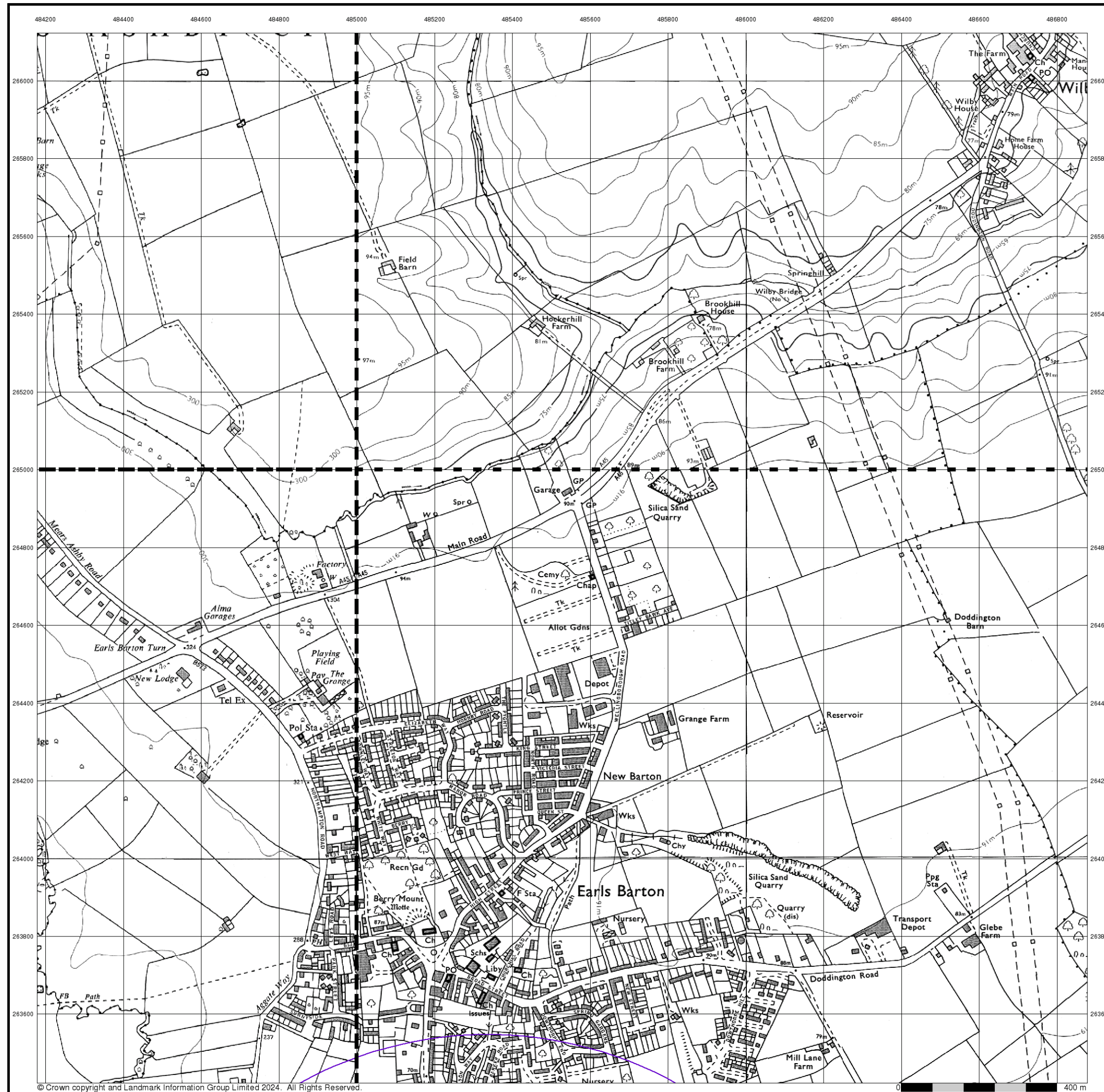
Order Number: 331729469_1_1
Customer Ref: 93791.580478
National Grid Reference: 485340, 263470
Slice: I
Site Area (Ha): 300.35
Search Buffer (m): 1000

Site Details

Grendon Solar Scheme



Tel: 0844 844 9952
Fax: 0844 844 9951
Web: [Redacted]



Ordnance Survey Plan

Published 1971 - 1977

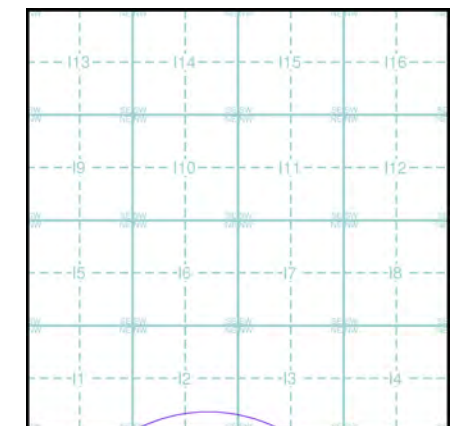
Source map scale - 1:10,000

The historical maps shown were reproduced from maps predominantly held at the scale adopted for England, Wales and Scotland in the 1840's. In 1854 the 1:2,500 scale was adopted for mapping urban areas; these maps were used to update the 1:10,560 maps. The published date given therefore is often some years later than the surveyed date. Before 1938, all OS maps were based on the Cassini Projection, with independent surveys of a single county or group of counties, giving rise to significant inaccuracies in outlying areas. In the late 1940's, a Provisional Edition was produced, which updated the 1:10,560 mapping from a number of sources. The maps appear unfinished - with all military camps and other strategic sites removed. These maps were initially overprinted with the National Grid. In 1970, the first 1:10,000 maps were produced using the Transverse Mercator Projection. The revision process continued until recently, with new editions appearing every 10 years or so for urban areas.

Map Name(s) and Date(s)

SP86NW	SP86NE
1971	1977
1:10,560	1:10,000
SP86SW	SP86SE
1971	1972
1:10,560	1:10,000

Historical Map - Slice I



Order Details

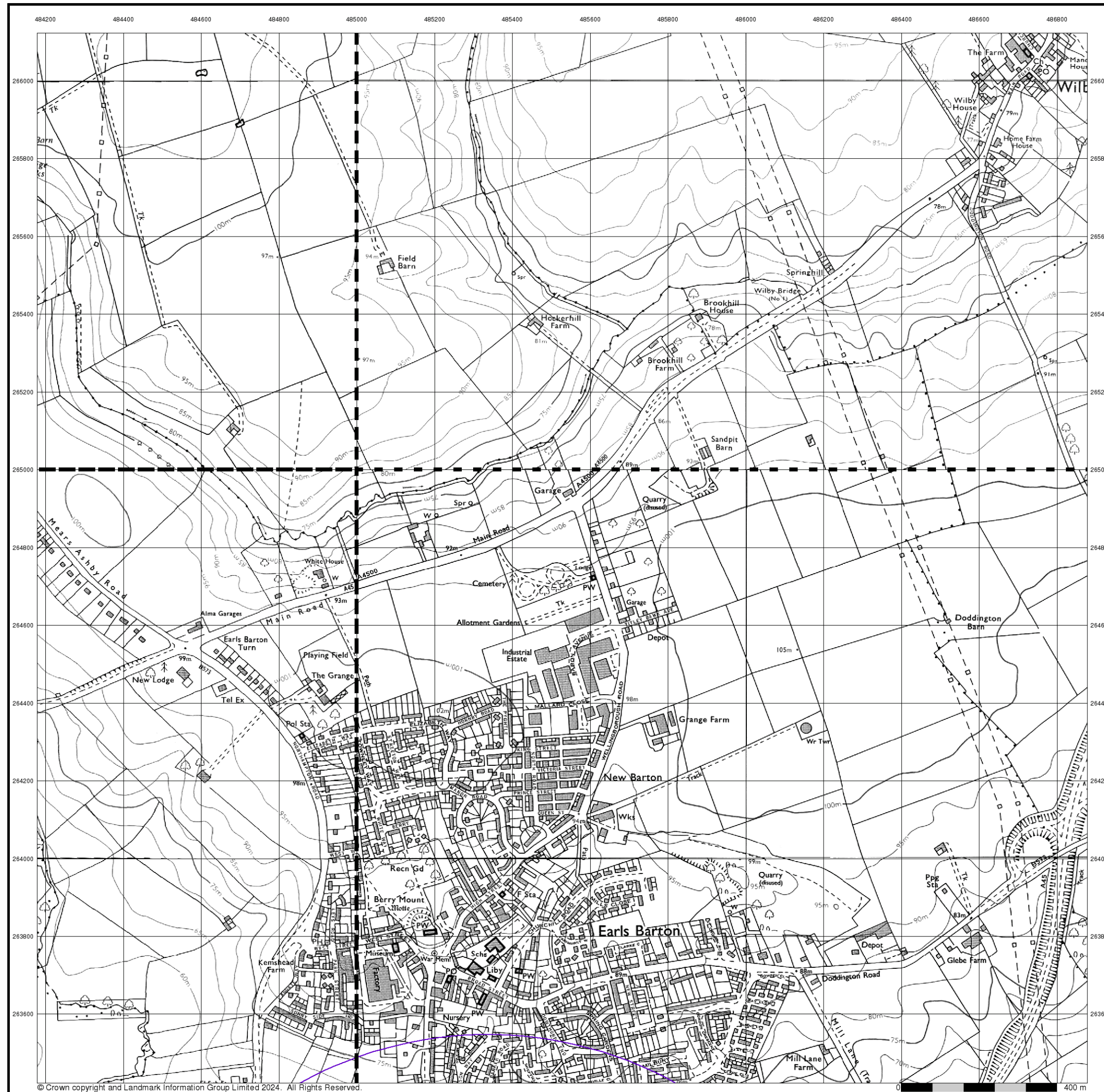
Order Number: 331729469_1_1
Customer Ref: 93791.580478
National Grid Reference: 485340, 263470
Slice: I
Site Area (Ha): 300.35
Search Buffer (m): 1000

Site Details

Grendon Solar Scheme



Tel: 0844 844 9952
Fax: 0844 844 9951
Web: [Redacted]



Ordnance Survey Plan

Published 1983 - 1989

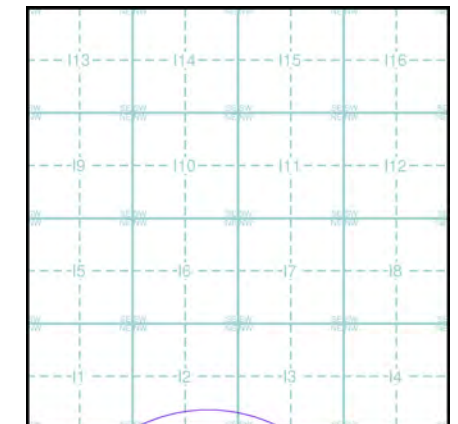
Source map scale - 1:10,000

The historical maps shown were reproduced from maps predominantly held at the scale adopted for England, Wales and Scotland in the 1840's. In 1854 the 1:2,500 scale was adopted for mapping urban areas; these maps were used to update the 1:10,560 maps. The published date given therefore is often some years later than the surveyed date. Before 1938, all OS maps were based on the Cassini Projection, with independent surveys of a single county or group of counties, giving rise to significant inaccuracies in outlying areas. In the late 1940's, a Provisional Edition was produced, which updated the 1:10,560 mapping from a number of sources. The maps appear unfinished - with all military camps and other strategic sites removed. These maps were initially overprinted with the National Grid. In 1970, the first 1:10,000 maps were produced using the Transverse Mercator Projection. The revision process continued until recently, with new editions appearing every 10 years or so for urban areas.

Map Name(s) and Date(s)

SP86NW	SP86NE
1988	1983
1:10,000	1:10,000
SP86SW	SP86SE
1983	1989
1:10,000	1:10,000

Historical Map - Slice I



Order Details

Order Number: 331729469_1_1
Customer Ref: 93791.580478
National Grid Reference: 485340, 263470
Slice: I
Site Area (Ha): 300.35
Search Buffer (m): 1000

Site Details

Grendon Solar Scheme



Tel: 0844 844 9952
Fax: 0844 844 9951
Web: [Redacted]



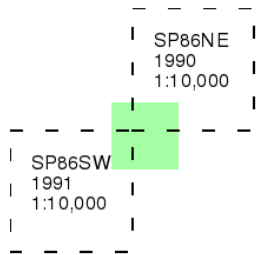
Ordnance Survey Plan

Published 1990 - 1991

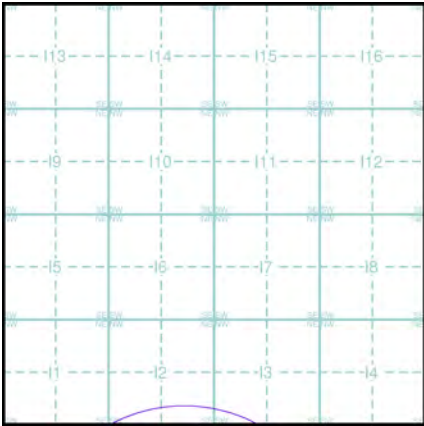
Source map scale - 1:10,000

The historical maps shown were reproduced from maps predominantly held at the scale adopted for England, Wales and Scotland in the 1840's. In 1854 the 1:2,500 scale was adopted for mapping urban areas; these maps were used to update the 1:10,560 maps. The published date given therefore is often some years later than the surveyed date. Before 1938, all OS maps were based on the Cassini Projection, with independent surveys of a single county or group of counties, giving rise to significant inaccuracies in outlying areas. In the late 1940's, a Provisional Edition was produced, which updated the 1:10,560 mapping from a number of sources. The maps appear unfinished - with all military camps and other strategic sites removed. These maps were initially overprinted with the National Grid. In 1970, the first 1:10,000 maps were produced using the Transverse Mercator Projection. The revision process continued until recently, with new editions appearing every 10 years or so for urban areas.

Map Name(s) and Date(s)



Historical Map - Slice I



Order Details

Order Number: 331729469_1_1
Customer Ref: 93791.580478
National Grid Reference: 485340, 263470
Slice: I
Site Area (Ha): 300.35
Search Buffer (m): 1000

Site Details

Grendon Solar Scheme



Tel: 0844 844 9952
Fax: 0844 844 9951
Web: [Redacted]



10k Raster Mapping

Published 1999

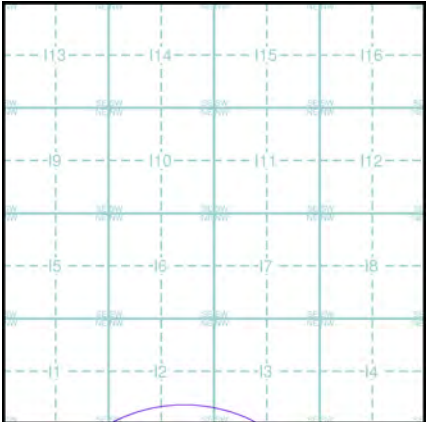
Source map scale - 1:10,000

The historical maps shown were produced from the Ordnance Survey's 1:10,000 colour raster mapping. These maps are derived from Landplan which replaced the old 1:10,000 maps originally published in 1970. The data is highly detailed showing buildings, fences and field boundaries as well as all roads, tracks and paths. Road names are also included together with the relevant road number and classification. Boundary information depiction includes county, unitary authority, district, civil parish and constituency.

Map Name(s) and Date(s)

SP86NW	SP86NE
1999	1999
1:10,000	1:10,000
SP86SW	SP86SE
1999	1999
1:10,000	1:10,000

Historical Map - Slice I



Order Details

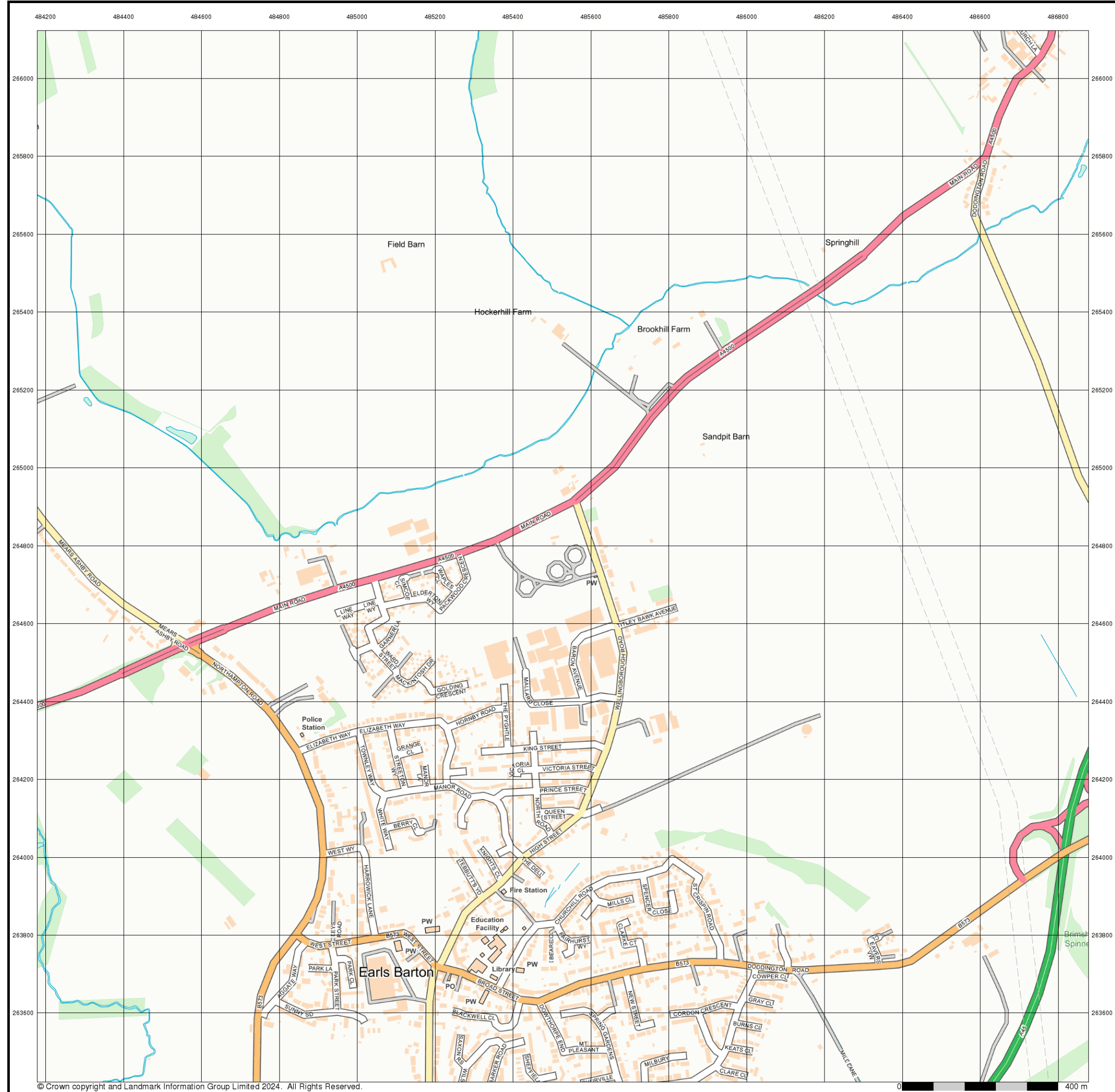
Order Number: 331729469_1_1
Customer Ref: 93791.580478
National Grid Reference: 485340, 263470
Slice: I
Site Area (Ha): 300.35
Search Buffer (m): 1000

Site Details

Grendon Solar Scheme



Tel: 0844 844 9952
Fax: 0844 844 9951
Web:



© Crown copyright and Landmark Information Group Limited 2024. All Rights Reserved.




Street View

Published 2024


Source map scale - 1:10,000

Street View is a street-level map for the whole of Great Britain produced by the Ordnance Survey. These maps are provided at a nominal scale of 1:10,000

Map Name(s) and Date(s)



Street View Map - Slice I



Order Details

Order Number: 331729469_1_1
Customer Ref: 93791.580478
National Grid Reference: 485340, 263470
Slice: I
Site Area (Ha): 300.35
Search Buffer (m): 1000

Site Details

Grendon Solar Scheme



Tel: 0844 844 9952
Fax: 0844 844 9951
Web: [Redacted]

Historical Mapping Legends

Ordnance Survey County Series 1:10,560

	Gravel Pit		Sand Pit		Other Pits
	Quarry		Shingle		Orchard
	Osiers		Reeds		Marsh
	Mixed Wood		Deciduous		Brushwood
	Fir		Furze		Rough Pasture
	Arrow denotes flow of water		Trigonometrical Station		
	Site of Antiquities		Bench Mark		
	Pump, Guide Post, Signal Post		Well, Spring, Boundary Post		
	•285 Surface Level				
	Sketched Contour		Instrumental Contour		
	Main Roads		Minor Roads		
	Sunken Road		Raised Road		
	Road over Railway		Railway over River		
	Railway over Road		Level Crossing		
	Road over River or Canal		Road over Stream		
	Road over Stream				
	County Boundary (Geographical)				
	County & Civil Parish Boundary				
	Administrative County & Civil Parish Boundary				
	County Borough Boundary (England)				
	County Burgh Boundary (Scotland)				
	Rural District Boundary				
	Civil Parish Boundary				

Ordnance Survey Plan 1:10,000

	Chalk Pit, Clay Pit or Quarry		Gravel Pit
	Sand Pit		Disused Pit or Quarry
	Refuse or Slag Heap		Lake, Loch or Pond
	Dunes		Boulders
	Coniferous Trees		Non-Coniferous Trees
	Orchard		Scrub
	Bracken		Heath
	Marsh		Reeds
	Building		Glasshouse
	Sloping Masonry		Pylon
	Cutting		Embankment
	Road Under		Road Over
	Level Crossing		Foot Bridge
	Standard Gauge Multiple Track		Standard Gauge Single Track
	Siding, Tramway or Mineral Line		Narrow Gauge
	Geographical County		Administrative County, County Borough or County of City
	Municipal Borough, Urban or Rural District, Burgh or District Council		Borough, Burgh or County Constituency
	Civil Parish		
	BP, BS Boundary Post or Stone		Police Station
	Church		Post Office
	Club House		Public Convenience
	Fire Engine Station		Public House
	Foot Bridge		Signal Box
	Fountain		Spring
	Guide Post		Telephone Call Box
	Mile Post		Telephone Call Post
	Mile Stone		Well

1:10,000 Raster Mapping

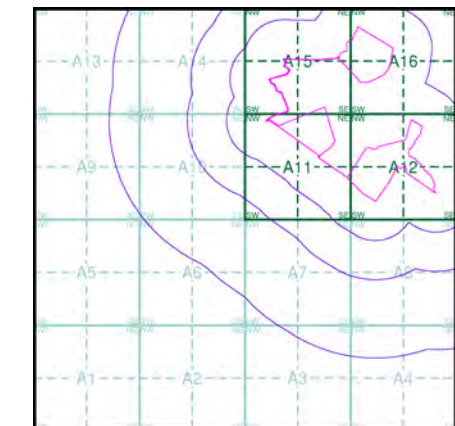
	Gravel Pit		Refuse tip or slag heap
	Rock		Rock (scattered)
	Boulders		Boulders (scattered)
	Shingle		Mud
	Sand		Sand Pit
	Slopes		Top of cliff
	General detail		Underground detail
	Overhead detail		Narrow gauge railway
	Multi-track railway		Single track railway
	County boundary (England only)		Civil, parish or community boundary
	District, Unitary, Metropolitan, London Borough boundary		Constituency boundary
	Area of wooded vegetation		Non-coniferous trees
	Non-coniferous trees (scattered)		Coniferous trees
	Coniferous trees (scattered)		Positioned tree
	Orchard		Coppice or Osiers
	Rough Grassland		Heath
	Scrub		Marsh, Salt Marsh or Reeds
	Water feature		Flow arrows
	Mean high water (springs)		Mean low water (springs)
	Telephone line (where shown)		Electricity transmission line (with poles)
	Bench mark (where shown)		Triangulation station
	Point feature (e.g. Guide Post or Mile Stone)		Pylon, flare stack or lighting tower
	Site of (antiquity)		Glasshouse
	General Building		Important Building



Historical Mapping & Photography included:

Mapping Type	Scale	Date	Pg
Northamptonshire	1:10,560	1884	2
Northamptonshire	1:10,560	1901	3
Northamptonshire	1:10,560	1952	4
Ordnance Survey Plan	1:10,000	1958	5
Ordnance Survey Plan	1:10,000	1971 - 1972	6
Ordnance Survey Plan	1:10,000	1982 - 1989	7
Ordnance Survey Plan	1:10,000	1991	8
10K Raster Mapping	1:10,000	1999	9
Street View	Variable		10

Historical Map - Slice A



Order Details

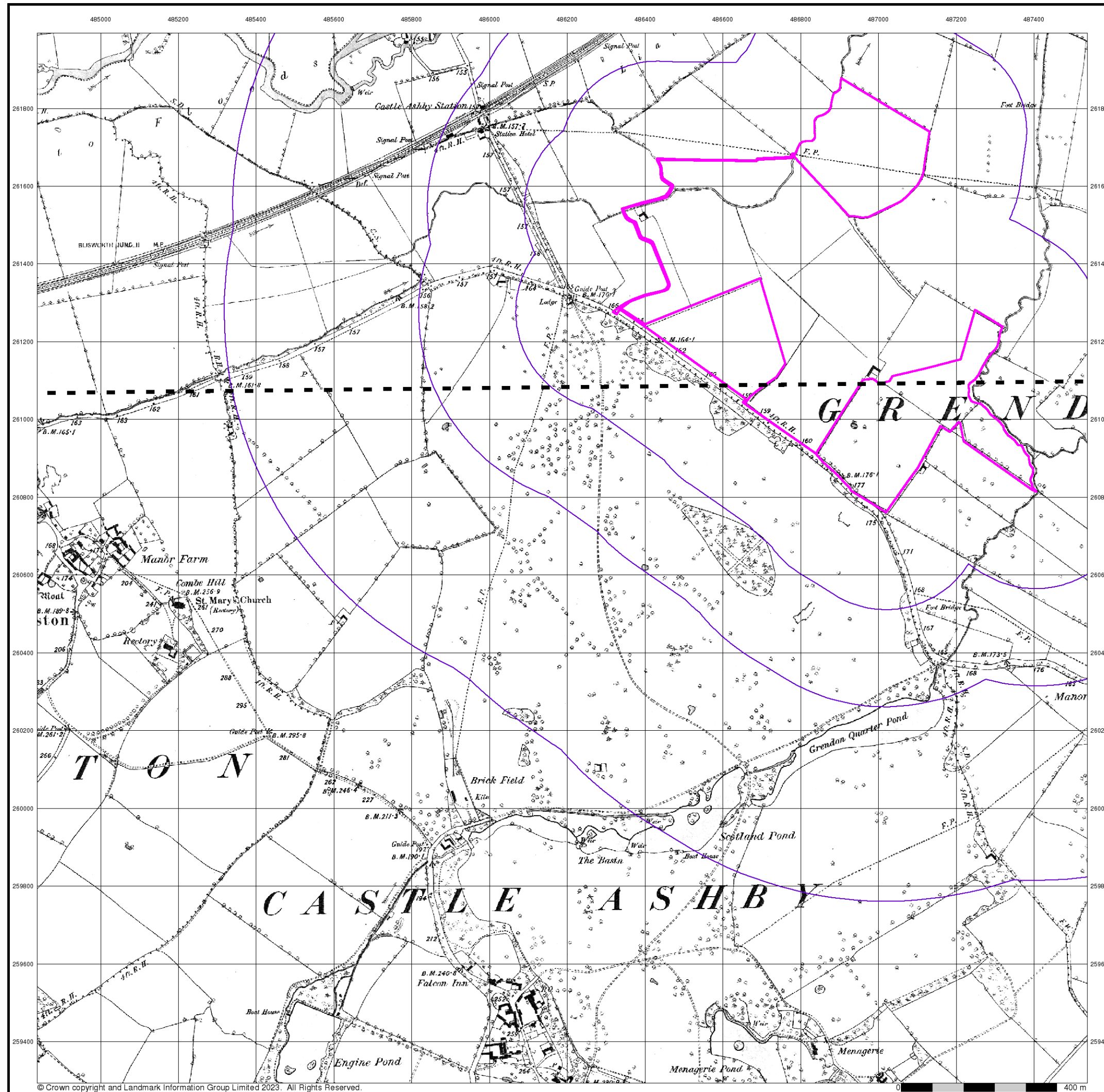
Order Number: 324847725_1_1
Customer Ref: 93791.580478
National Grid Reference: 486550, 261010
Slice: A
Site Area (Ha): 25.34
Search Buffer (m): 1000

Site Details

Site at, Grendon, Northamptonshire



Tel: 0844 844 9952
Fax: 0844 844 9951
Web: [Redacted]



Northamptonshire

Published 1884

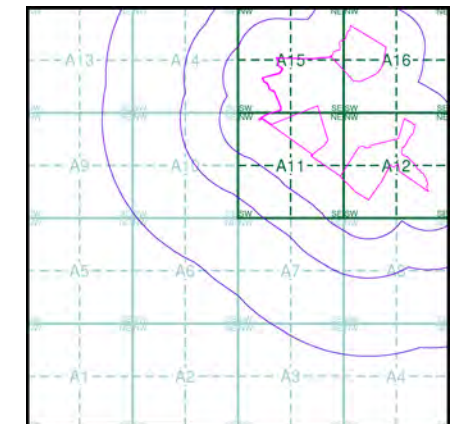
Source map scale - 1:10,560

The historical maps shown were reproduced from maps predominantly held at the scale adopted for England, Wales and Scotland in the 1840's. In 1854 the 1:2,500 scale was adopted for mapping urban areas; these maps were used to update the 1:10,560 maps. The published date given therefore is often some years later than the surveyed date. Before 1938, all OS maps were based on the Cassini Projection, with independent surveys of a single county or group of counties, giving rise to significant inaccuracies in outlying areas. In the late 1940's, a Provisional Edition was produced, which updated the 1:10,560 mapping from a number of sources. The maps appear unfinished - with all military camps and other strategic sites removed. These maps were initially overprinted with the National Grid. In 1970, the first 1:10,000 maps were produced using the Transverse Mercator Projection. The revision process continued until recently, with new editions appearing every 10 years or so for urban areas.

Map Name(s) and Date(s)

046NW
1884
1:10,560
046SW
1884
1:10,560

Historical Map - Slice A



Order Details

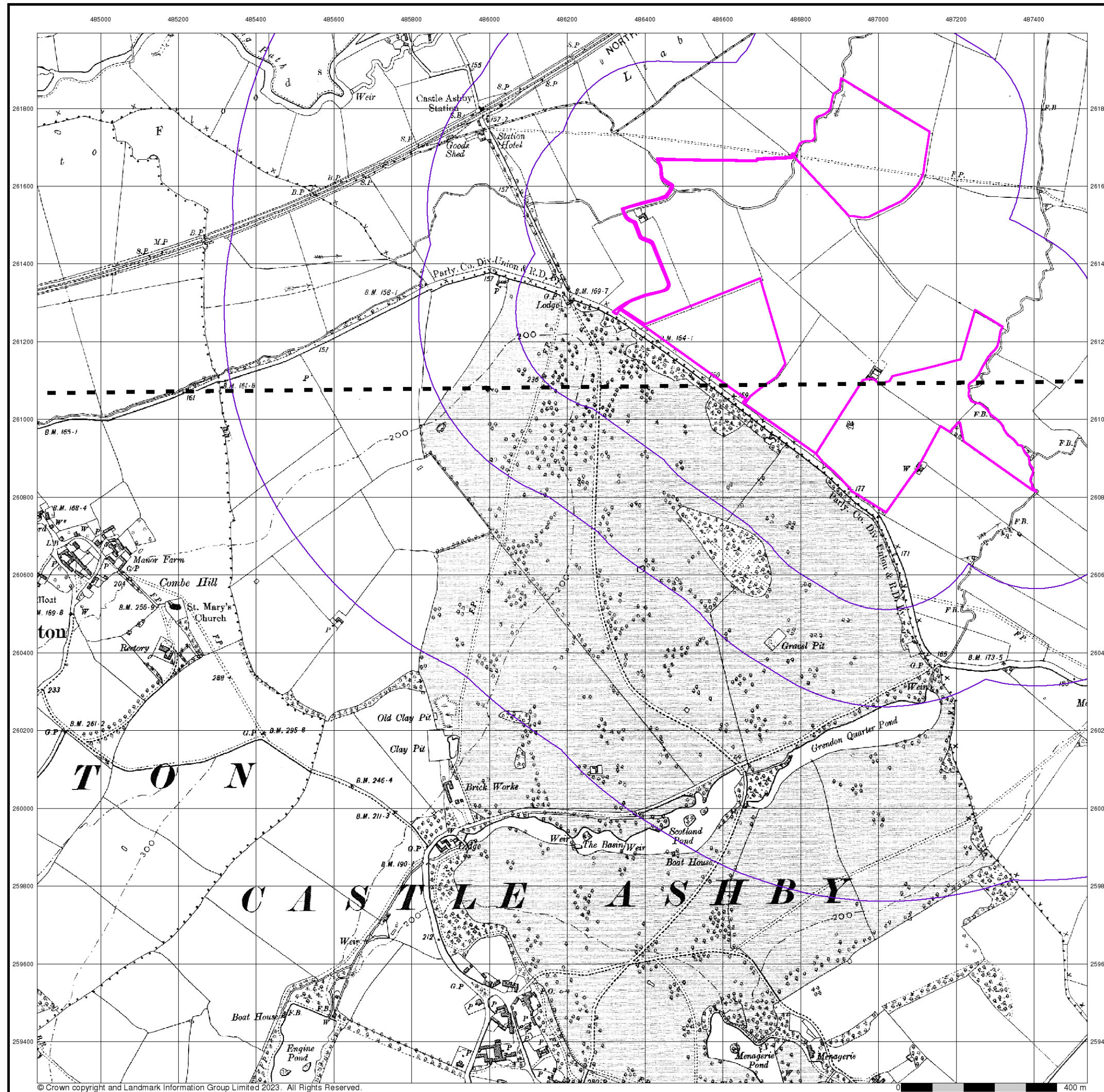
Order Number: 324847725_1_1
Customer Ref: 93791.580478
National Grid Reference: 486550, 261010
Slice: A
Site Area (Ha): 25.34
Search Buffer (m): 1000

Site Details

Site at, Grendon, Northamptonshire



Tel: 0844 844 9952
Fax: 0844 844 9951
Web: [Redacted]



© Crown copyright and Landmark Information Group Limited 2023. All Rights Reserved.



Northamptonshire

Published 1901

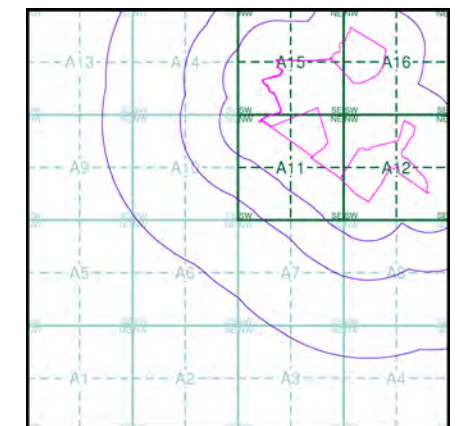
Source map scale - 1:10,560

The historical maps shown were reproduced from maps predominantly held at the scale adopted for England, Wales and Scotland in the 1840's. In 1854 the 1:2,500 scale was adopted for mapping urban areas; these maps were used to update the 1:10,560 maps. The published date given therefore is often some years later than the surveyed date. Before 1938, all OS maps were based on the Cassini Projection, with independent surveys of a single county or group of counties, giving rise to significant inaccuracies in outlying areas. In the late 1940's, a Provisional Edition was produced, which updated the 1:10,560 mapping from a number of sources. The maps appear unfinished - with all military camps and other strategic sites removed. These maps were initially overprinted with the National Grid. In 1970, the first 1:10,000 maps were produced using the Transverse Mercator Projection. The revision process continued until recently, with new editions appearing every 10 years or so for urban areas.

Map Name(s) and Date(s)

046NW
1901
1:10,560
046SW
1901
1:10,560

Historical Map - Slice A



Order Details

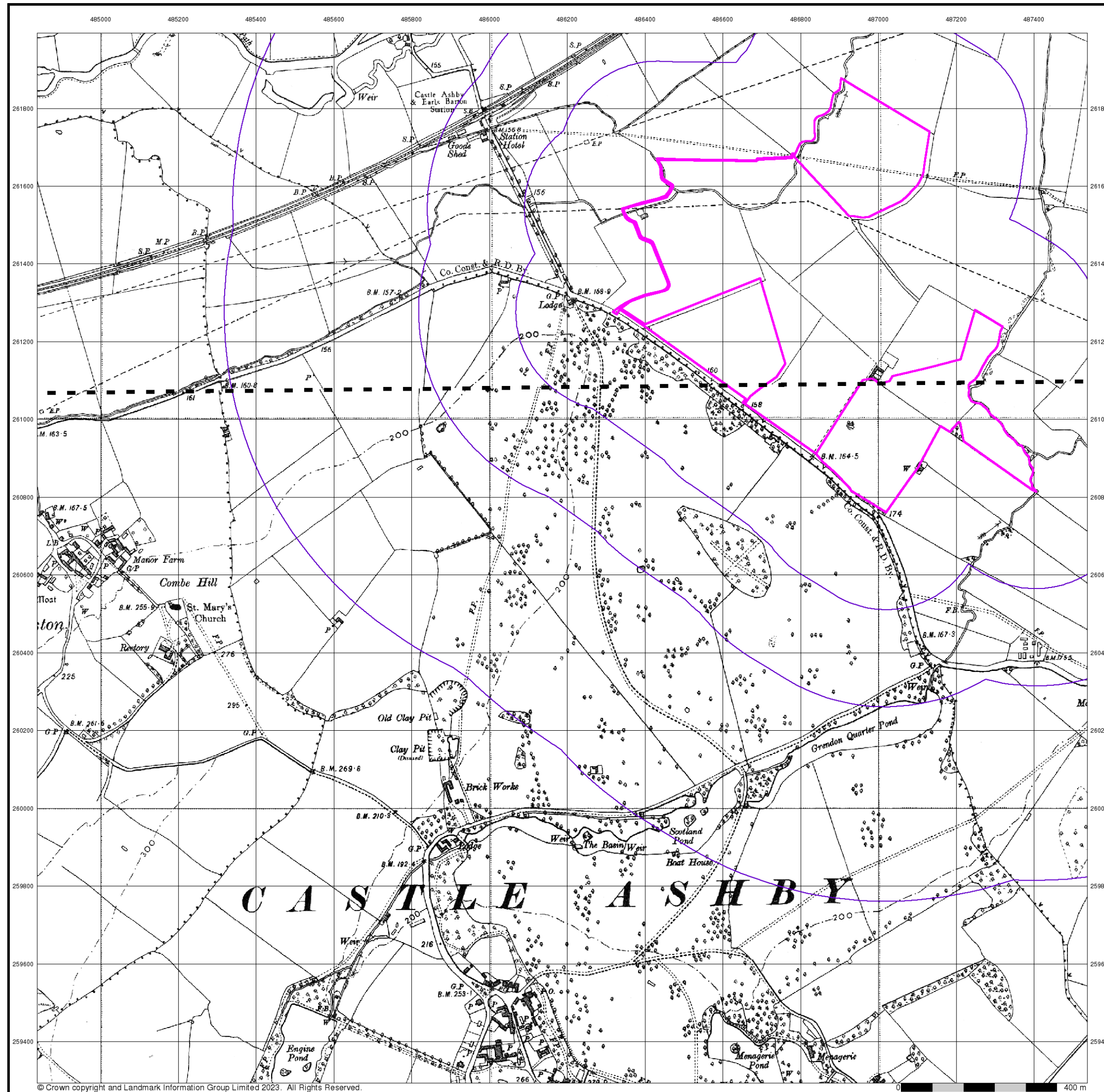
Order Number: 324847725_1_1
Customer Ref: 93791.580478
National Grid Reference: 486550, 261010
Slice: A
Site Area (Ha): 25.34
Search Buffer (m): 1000

Site Details

Site at, Grendon, Northamptonshire



Tel: 0844 844 9952
Fax: 0844 844 9951
Web: [Redacted]



© Crown copyright and Landmark Information Group Limited 2023. All Rights Reserved.



Northamptonshire

Published 1952

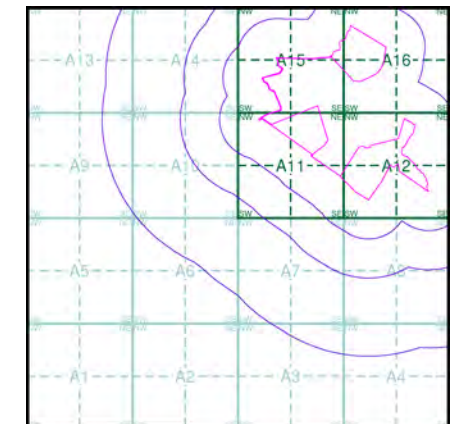
Source map scale - 1:10,560

The historical maps shown were reproduced from maps predominantly held at the scale adopted for England, Wales and Scotland in the 1840's. In 1854 the 1:2,500 scale was adopted for mapping urban areas; these maps were used to update the 1:10,560 maps. The published date given therefore is often some years later than the surveyed date. Before 1938, all OS maps were based on the Cassini Projection, with independent surveys of a single county or group of counties, giving rise to significant inaccuracies in outlying areas. In the late 1940's, a Provisional Edition was produced, which updated the 1:10,560 mapping from a number of sources. The maps appear unfinished - with all military camps and other strategic sites removed. These maps were initially overprinted with the National Grid. In 1970, the first 1:10,000 maps were produced using the Transverse Mercator Projection. The revision process continued until recently, with new editions appearing every 10 years or so for urban areas.

Map Name(s) and Date(s)

046NW
1952
1:10,560
046SW
1952
1:10,560

Historical Map - Slice A



Order Details

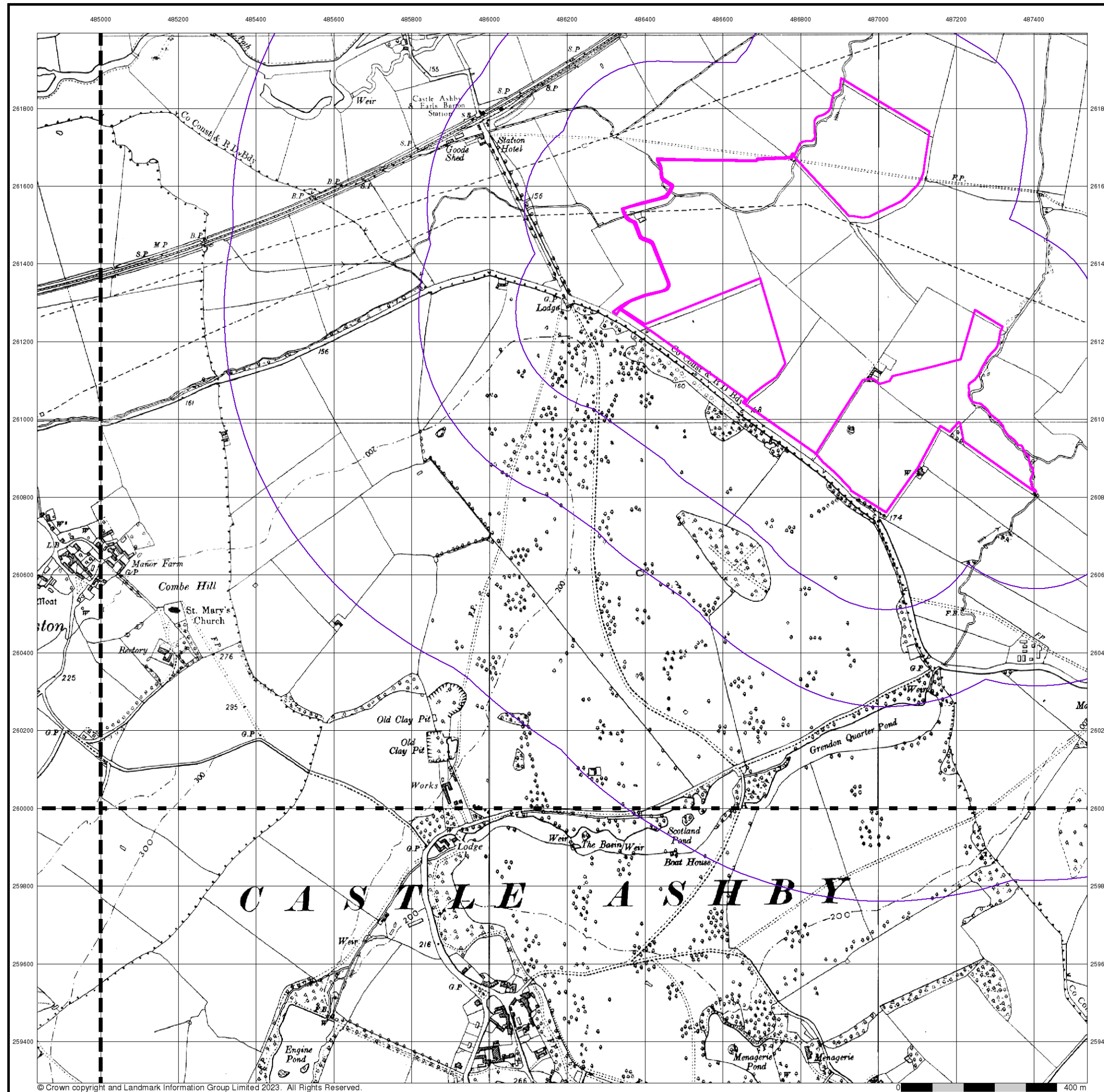
Order Number: 324847725_1_1
Customer Ref: 93791.580478
National Grid Reference: 486550, 261010
Slice: A
Site Area (Ha): 25.34
Search Buffer (m): 1000

Site Details

Site at, Grendon, Northamptonshire



Tel: 0844 844 9952
Fax: 0844 844 9951
Web: [Redacted]



© Crown copyright and Landmark Information Group Limited 2023. All Rights Reserved.



Ordnance Survey Plan

Published 1958

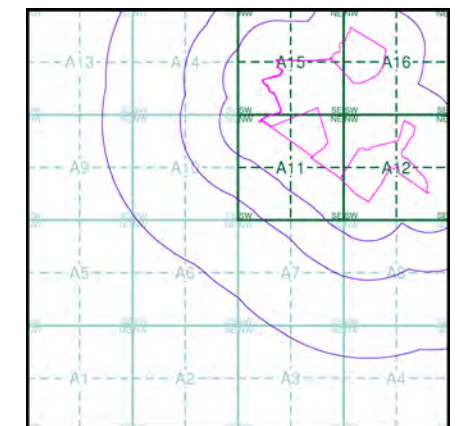
Source map scale - 1:10,000

The historical maps shown were reproduced from maps predominantly held at the scale adopted for England, Wales and Scotland in the 1840's. In 1854 the 1:2,500 scale was adopted for mapping urban areas; these maps were used to update the 1:10,560 maps. The published date given therefore is often some years later than the surveyed date. Before 1938, all OS maps were based on the Cassini Projection, with independent surveys of a single county or group of counties, giving rise to significant inaccuracies in outlying areas. In the late 1940's, a Provisional Edition was produced, which updated the 1:10,560 mapping from a number of sources. The maps appear unfinished - with all military camps and other strategic sites removed. These maps were initially overprinted with the National Grid. In 1970, the first 1:10,000 maps were produced using the Transverse Mercator Projection. The revision process continued until recently, with new editions appearing every 10 years or so for urban areas.

Map Name(s) and Date(s)

SP86SW	SP86SE
1958	1958
1:10,560	1:10,560
SP85NW	SP85NE
1958	1958
1:10,560	1:10,560

Historical Map - Slice A



Order Details

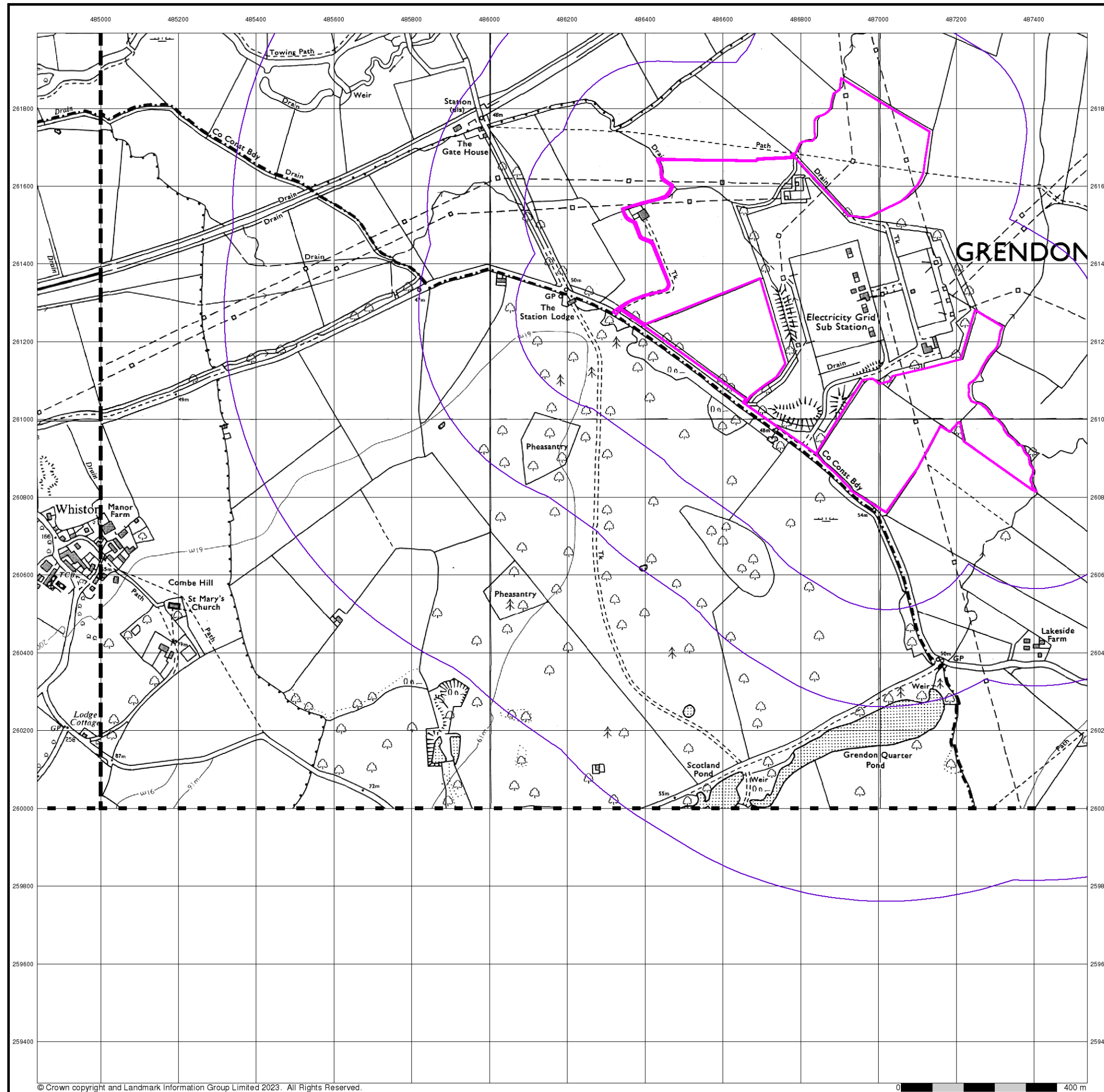
Order Number: 324847725_1_1
Customer Ref: 93791.580478
National Grid Reference: 486550, 261010
Slice: A
Site Area (Ha): 25.34
Search Buffer (m): 1000

Site Details

Site at, Grendon, Northamptonshire



Tel: 0844 844 9952
Fax: 0844 844 9951
Web: [Redacted]



© Crown copyright and Landmark Information Group Limited 2023. All Rights Reserved.

0 400 m



Ordnance Survey Plan

Published 1971 - 1972

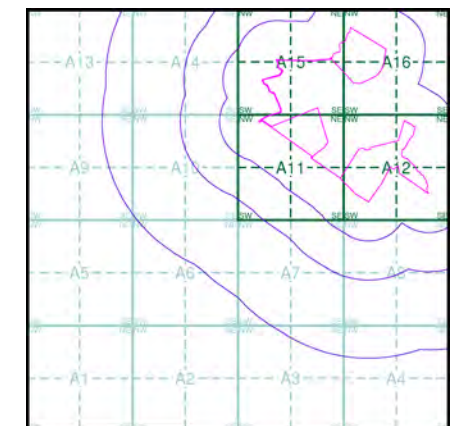
Source map scale - 1:10,000

The historical maps shown were reproduced from maps predominantly held at the scale adopted for England, Wales and Scotland in the 1840's. In 1854 the 1:2,500 scale was adopted for mapping urban areas; these maps were used to update the 1:10,560 maps. The published date given therefore is often some years later than the surveyed date. Before 1938, all OS maps were based on the Cassini Projection, with independent surveys of a single county or group of counties, giving rise to significant inaccuracies in outlying areas. In the late 1940's, a Provisional Edition was produced, which updated the 1:10,560 mapping from a number of sources. The maps appear unfinished - with all military camps and other strategic sites removed. These maps were initially overprinted with the National Grid. In 1970, the first 1:10,000 maps were produced using the Transverse Mercator Projection. The revision process continued until recently, with new editions appearing every 10 years or so for urban areas.

Map Name(s) and Date(s)

SP86SW 1971 1:10,560	SP86SE 1972 1:10,000
----------------------------	----------------------------

Historical Map - Slice A



Order Details

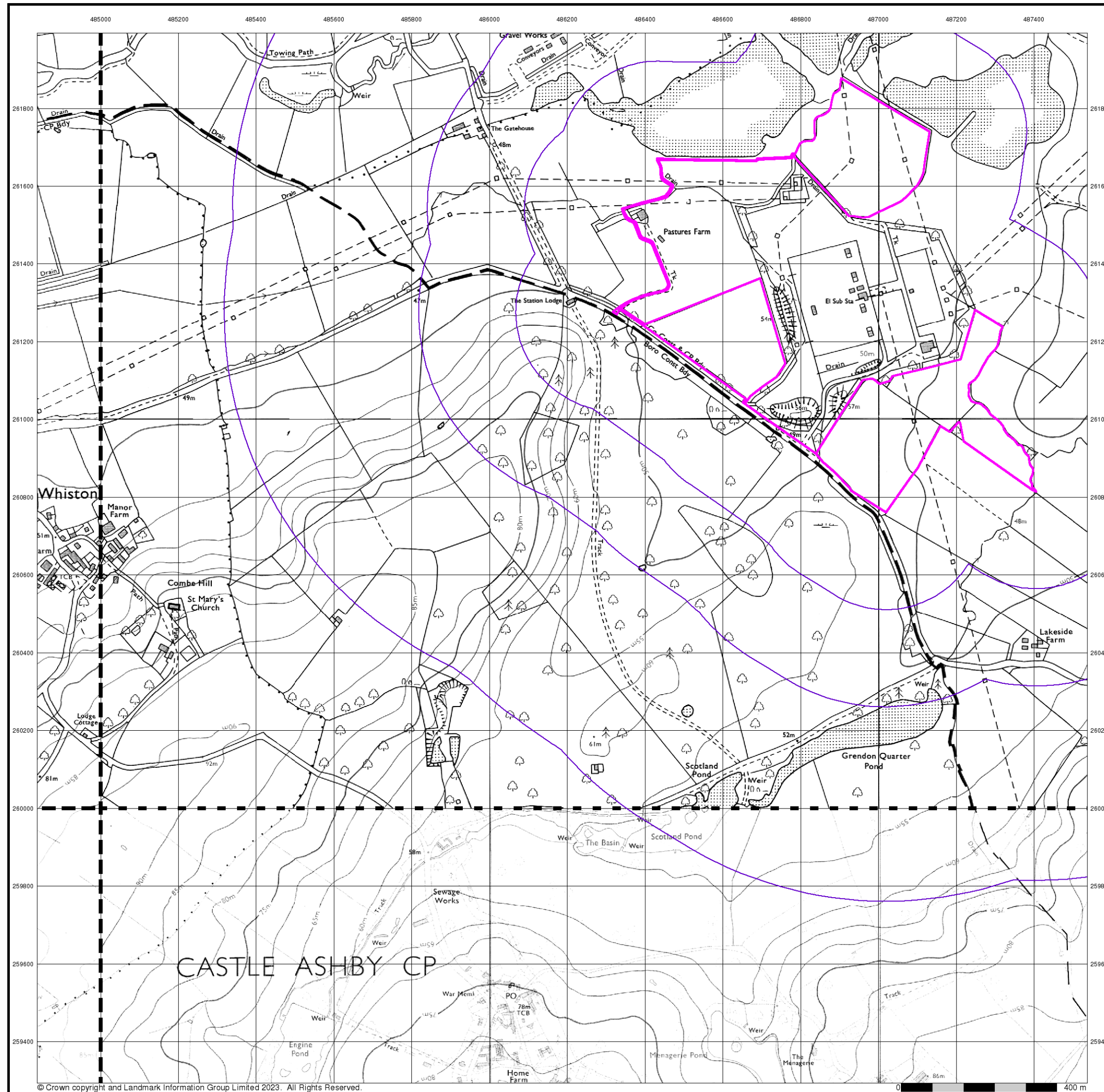
Order Number: 324847725_1_1
Customer Ref: 93791.580478
National Grid Reference: 486550, 261010
Slice: A
Site Area (Ha): 25.34
Search Buffer (m): 1000

Site Details

Site at, Grendon, Northamptonshire



Tel: 0844 844 9952
Fax: 0844 844 9951
Web: [Redacted]



Ordnance Survey Plan

Published 1982 - 1989

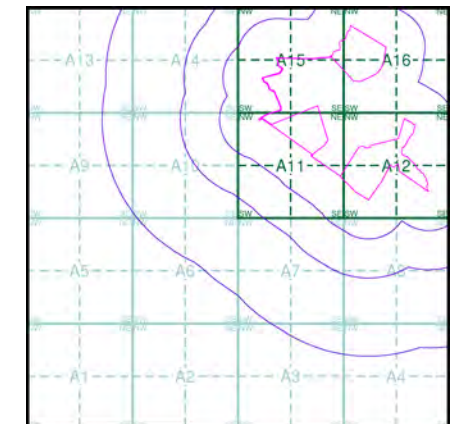
Source map scale - 1:10,000

The historical maps shown were reproduced from maps predominantly held at the scale adopted for England, Wales and Scotland in the 1840's. In 1854 the 1:2,500 scale was adopted for mapping urban areas; these maps were used to update the 1:10,560 maps. The published date given therefore is often some years later than the surveyed date. Before 1938, all OS maps were based on the Cassini Projection, with independent surveys of a single county or group of counties, giving rise to significant inaccuracies in outlying areas. In the late 1940's, a Provisional Edition was produced, which updated the 1:10,560 mapping from a number of sources. The maps appear unfinished - with all military camps and other strategic sites removed. These maps were initially overprinted with the National Grid. In 1970, the first 1:10,000 maps were produced using the Transverse Mercator Projection. The revision process continued until recently, with new editions appearing every 10 years or so for urban areas.

Map Name(s) and Date(s)

SP86SW	SP86SE
1983	1989
1:10,000	1:10,000
SP85NW	SP85NE
1982	1982
1:10,000	1:10,000

Historical Map - Slice A



Order Details

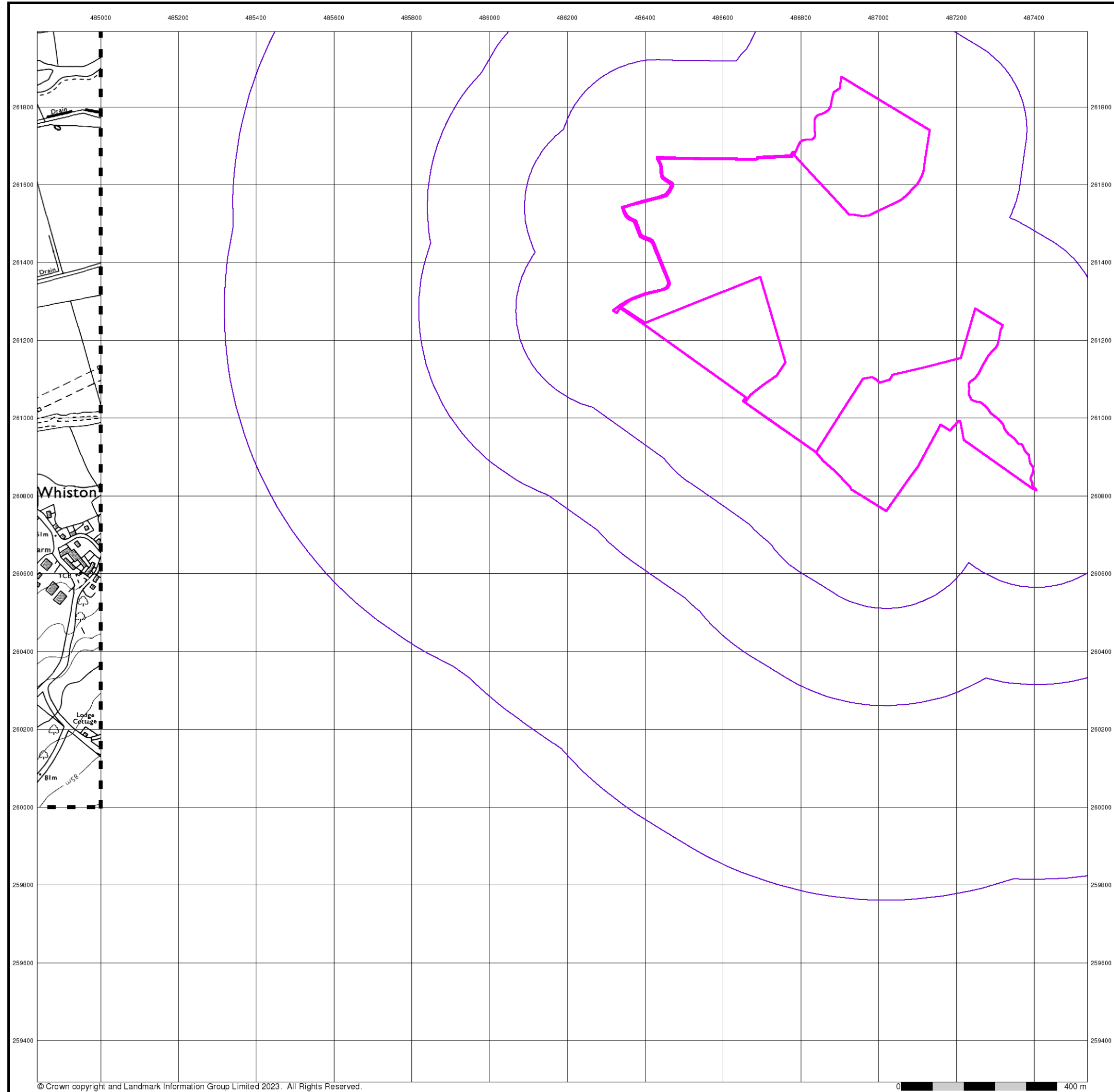
Order Number: 324847725_1_1
Customer Ref: 93791.580478
National Grid Reference: 486550, 261010
Slice: A
Site Area (Ha): 25.34
Search Buffer (m): 1000

Site Details

Site at, Grendon, Northamptonshire



Tel: 0844 844 9952
Fax: 0844 844 9951
Web:



© Crown copyright and Landmark Information Group Limited 2023. All Rights Reserved.



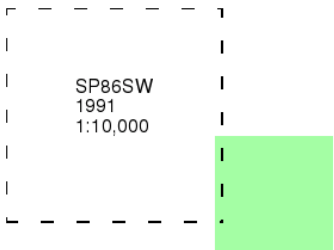
Ordnance Survey Plan

Published 1991

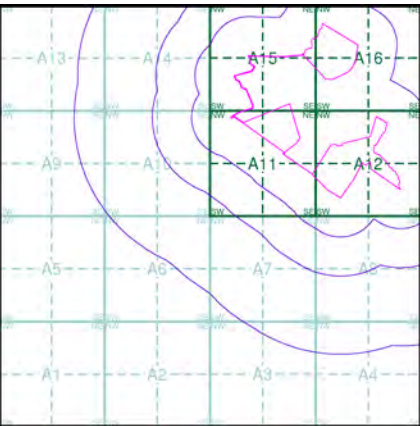
Source map scale - 1:10,000

The historical maps shown were reproduced from maps predominantly held at the scale adopted for England, Wales and Scotland in the 1840's. In 1854 the 1:2,500 scale was adopted for mapping urban areas; these maps were used to update the 1:10,560 maps. The published date given therefore is often some years later than the surveyed date. Before 1938, all OS maps were based on the Cassini Projection, with independent surveys of a single county or group of counties, giving rise to significant inaccuracies in outlying areas. In the late 1940's, a Provisional Edition was produced, which updated the 1:10,560 mapping from a number of sources. The maps appear unfinished - with all military camps and other strategic sites removed. These maps were initially overprinted with the National Grid. In 1970, the first 1:10,000 maps were produced using the Transverse Mercator Projection. The revision process continued until recently, with new editions appearing every 10 years or so for urban areas.

Map Name(s) and Date(s)



Historical Map - Slice A



Order Details

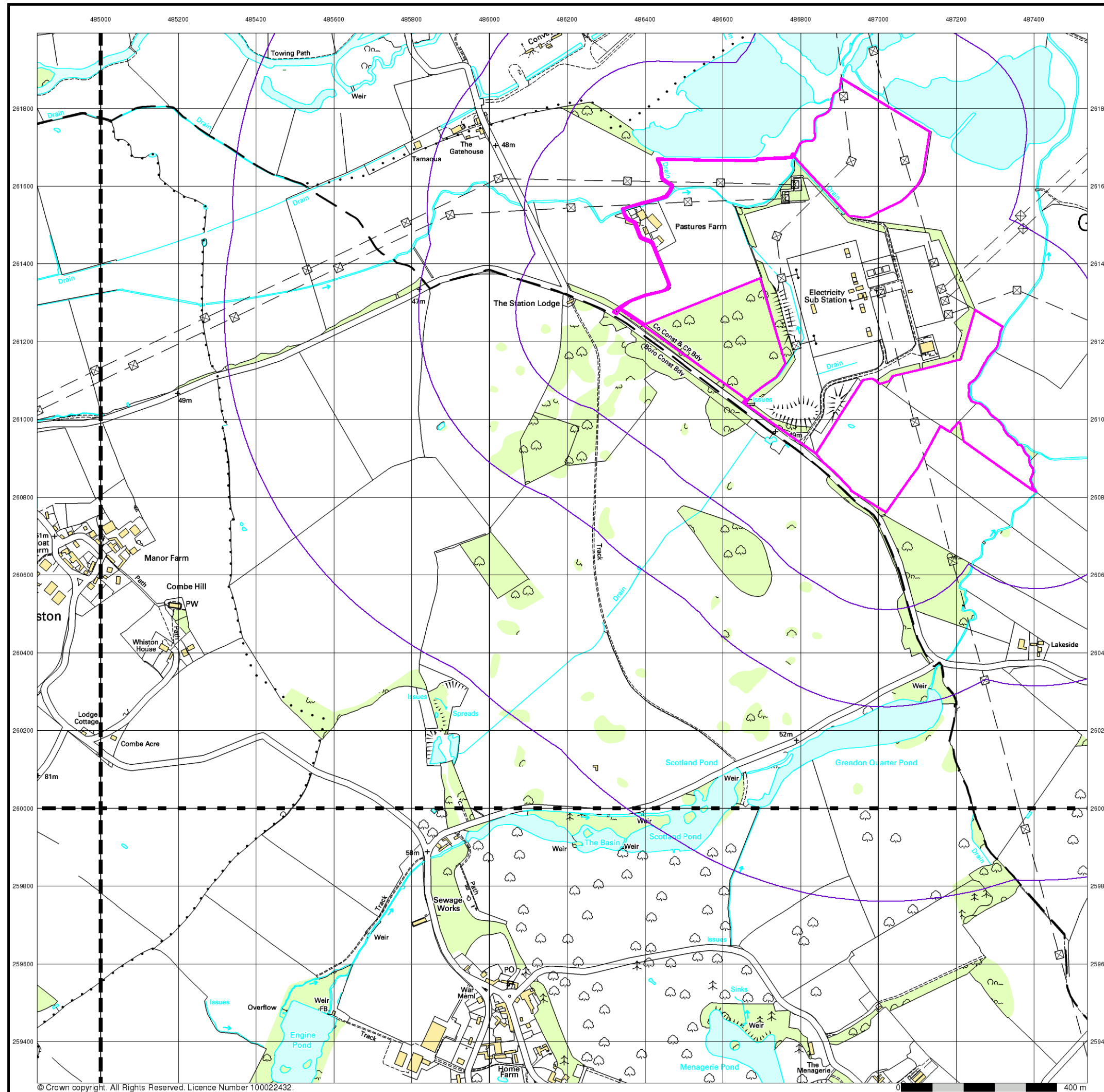
Order Number: 324847725_1_1
Customer Ref: 93791.580478
National Grid Reference: 486550, 261010
Slice: A
Site Area (Ha): 25.34
Search Buffer (m): 1000

Site Details

Site at, Grendon, Northamptonshire



Tel: 0844 844 9952
Fax: 0844 844 9951
Web: [Redacted]



10k Raster Mapping

Published 1999

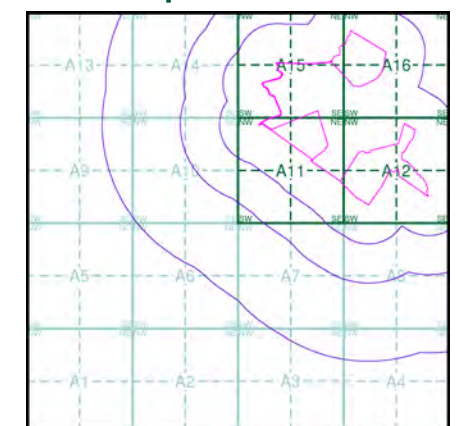
Source map scale - 1:10,000

The historical maps shown were produced from the Ordnance Survey's 1:10,000 colour raster mapping. These maps are derived from Landplan which replaced the old 1:10,000 maps originally published in 1970. The data is highly detailed showing buildings, fences and field boundaries as well as all roads, tracks and paths. Road names are also included together with the relevant road number and classification. Boundary information depiction includes county, unitary authority, district, civil parish and constituency.

Map Name(s) and Date(s)

SP86SW	SP86SE
1999	1999
1:10,000	1:10,000
SP85NW	SP85NE
1999	1999
1:10,000	1:10,000

Historical Map - Slice A



Order Details

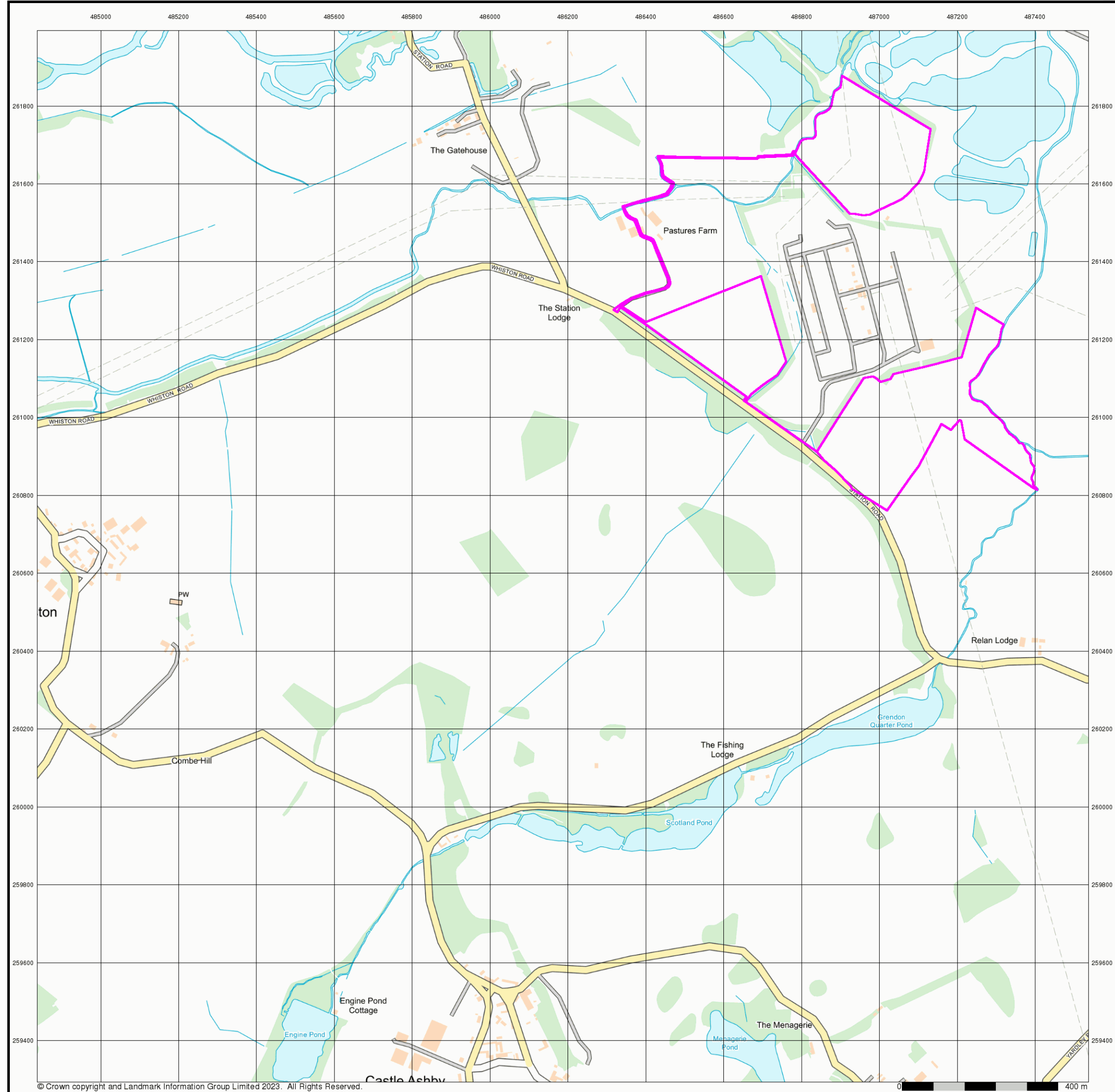
Order Number: 324847725_1_1
Customer Ref: 93791.580478
National Grid Reference: 486550, 261010
Slice: A
Site Area (Ha): 25.34
Search Buffer (m): 1000

Site Details

Site at, Grendon, Northamptonshire



Tel: 0844 844 9952
Fax: 0844 844 9951
Web: [Redacted]




Street View

Published 2023

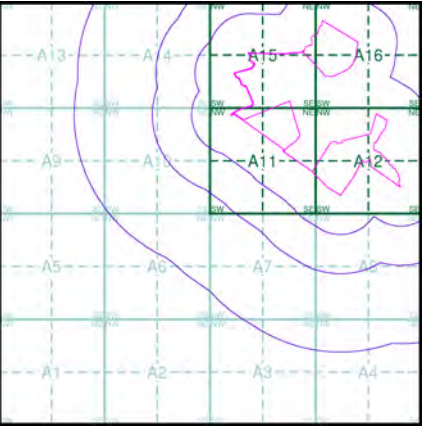
Source map scale - 1:10,000

Street View is a street-level map for the whole of Great Britain produced by the Ordnance Survey. These maps are provided at a nominal scale of 1:10,000

Map Name(s) and Date(s)



Street View Map - Slice A



Order Details

Order Number: 324847725_1_1
Customer Ref: 93791.580478
National Grid Reference: 486550, 261010
Slice: A
Site Area (Ha): 25.34
Search Buffer (m): 1000

Site Details

Site at, Grendon, Northamptonshire



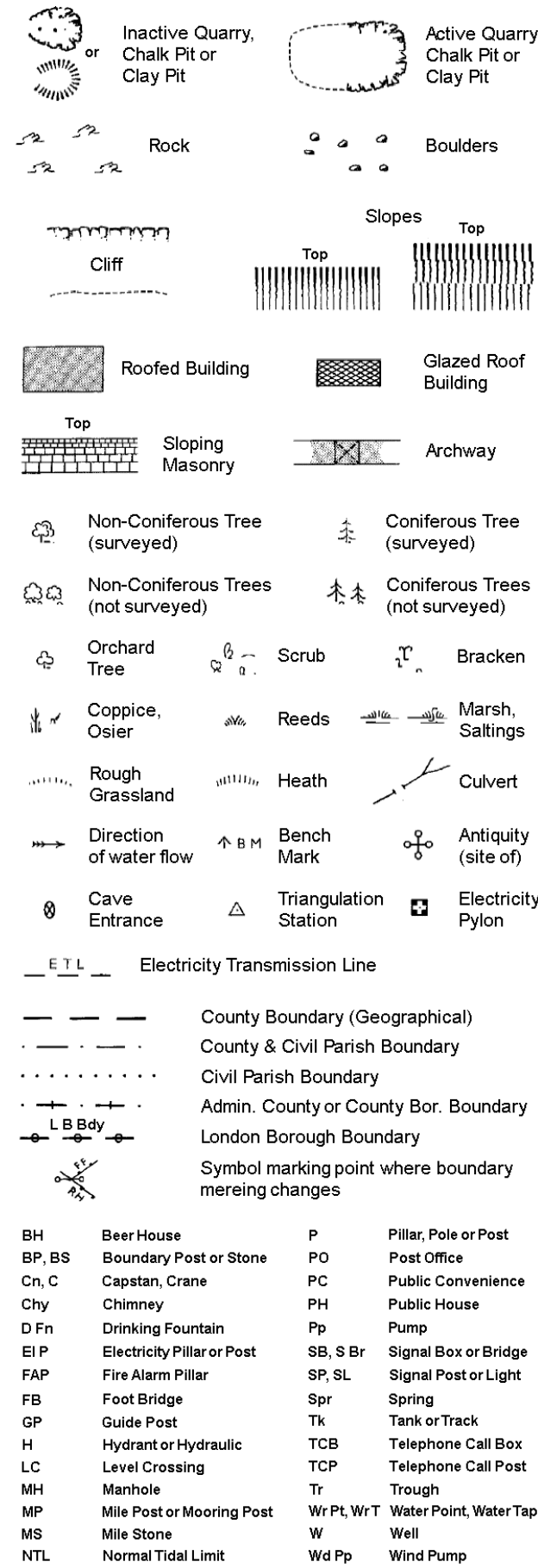
Tel: 0844 844 9952
Fax: 0844 844 9951
Web: [Redacted]

Historical Mapping Legends

Ordnance Survey County Series and Ordnance Survey Plan 1:2,500



Ordnance Survey Plan, Additional SIMs and Supply of Unpublished Survey Information 1:2,500 and 1:1,250



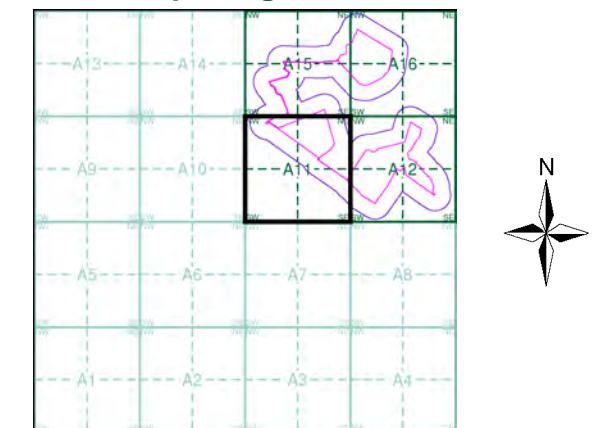
Large-Scale National Grid Data 1:2,500 and 1:1,250



Historical Mapping & Photography included:

Mapping Type	Scale	Date	Pg
Northamptonshire	1:2,500	1885	2
Northamptonshire	1:2,500	1900	3
Ordnance Survey Plan	1:2,500	1969 - 1970	4
Additional SIMs	1:2,500	1984	5
Large-Scale National Grid Data	1:2,500	1993	6
Large-Scale National Grid Data	1:2,500	1996	7

Historical Map - Segment A11



Order Details

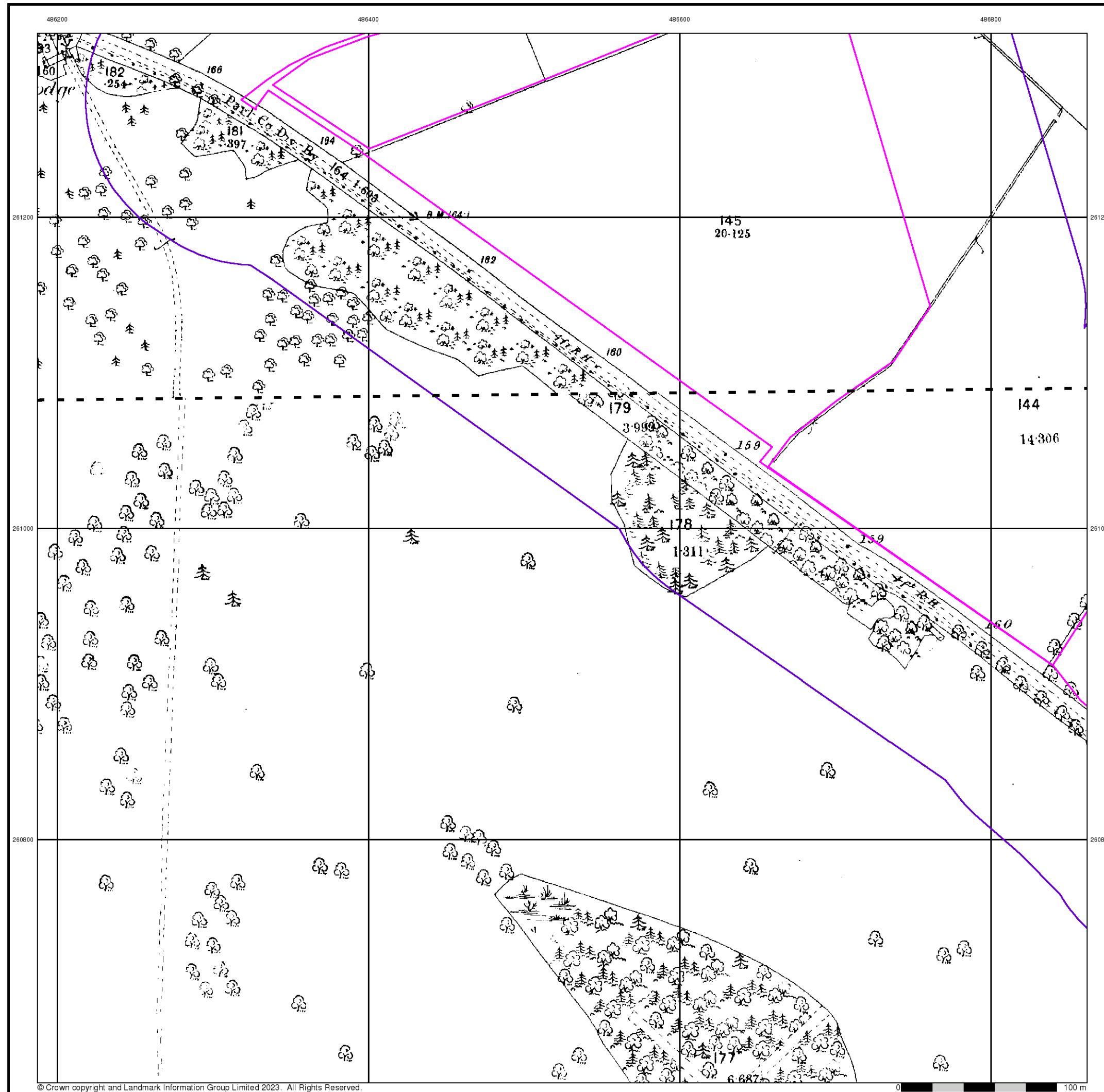
Order Number: 324847725_1_1
Customer Ref: 93791.580478
National Grid Reference: 486550, 261010
Slice: A
Site Area (Ha): 25.34
Search Buffer (m): 100

Site Details

Site at, Grendon, Northamptonshire



Tel: 0844 844 9952
Fax: 0844 844 9951
Web: [Redacted]



Northamptonshire

Published 1885

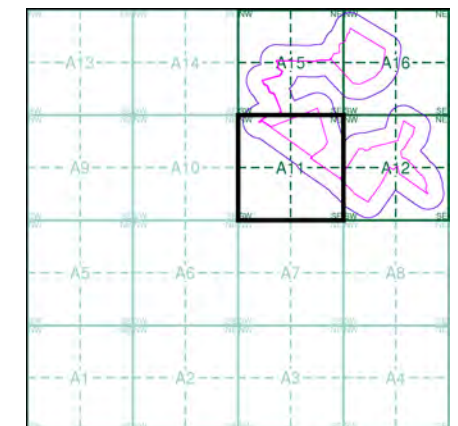
Source map scale - 1:2,500

The historical maps shown were reproduced from maps predominantly held at the scale adopted for England, Wales and Scotland in the 1840's. In 1854 the 1:2,500 scale was adopted for mapping urban areas and by 1896 it covered the whole of what were considered to be the cultivated parts of Great Britain. The published date given below is often some years later than the surveyed date. Before 1938, all OS maps were based on the Cassini Projection, with independent surveys of a single county or group of counties, giving rise to significant inaccuracies in outlying areas.

Map Name(s) and Date(s)

046_06
1885
1:2,500
046_10
1885
1:2,500

Historical Map - Segment A11



Order Details

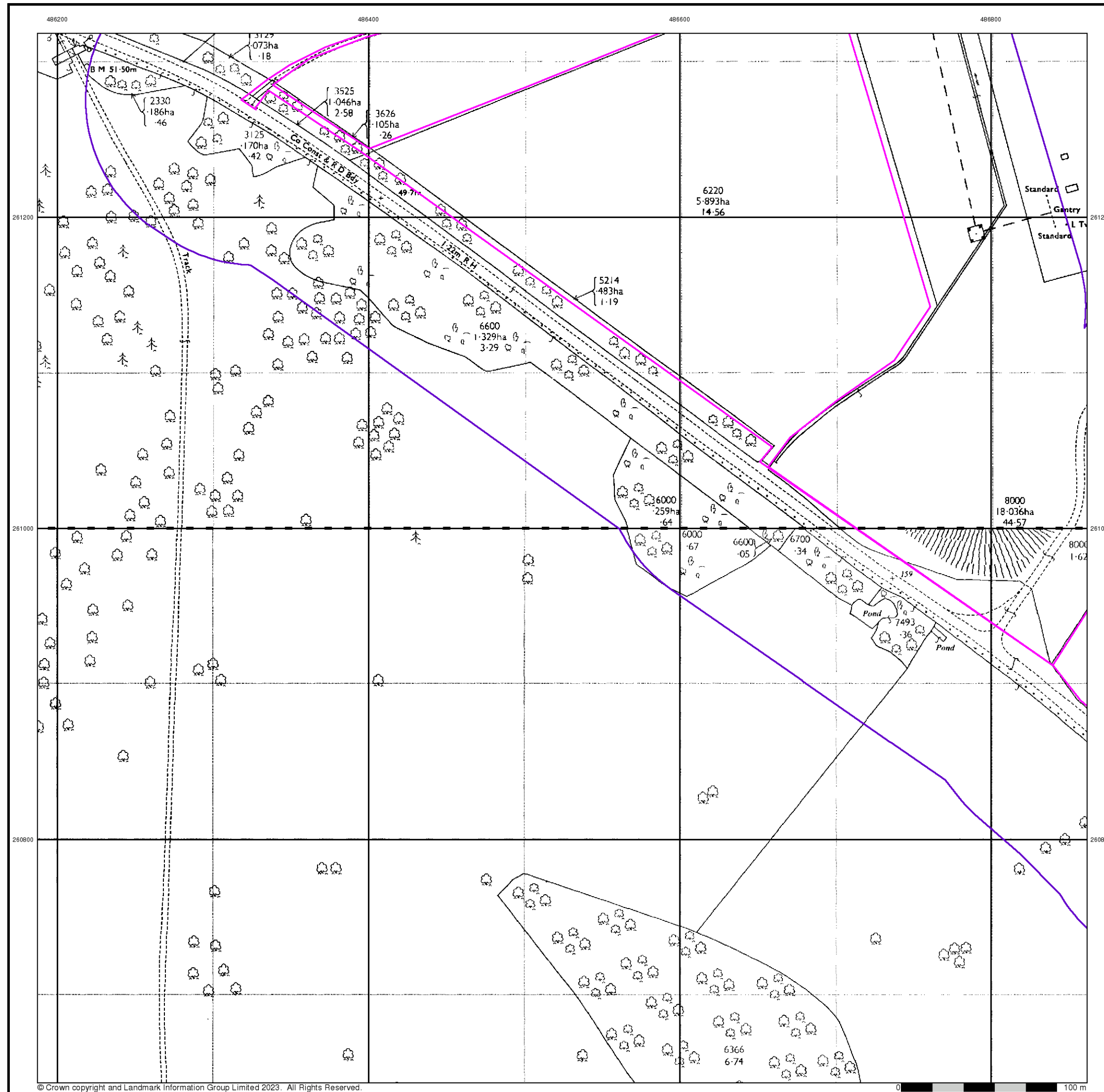
Order Number: 324847725_1_1
Customer Ref: 93791.580478
National Grid Reference: 486550, 261010
Slice: A
Site Area (Ha): 25.34
Search Buffer (m): 100

Site Details

Site at, Grendon, Northamptonshire



Tel: 0844 844 9952
Fax: 0844 844 9951
Web: [Redacted]



Ordnance Survey Plan

Published 1969 - 1970

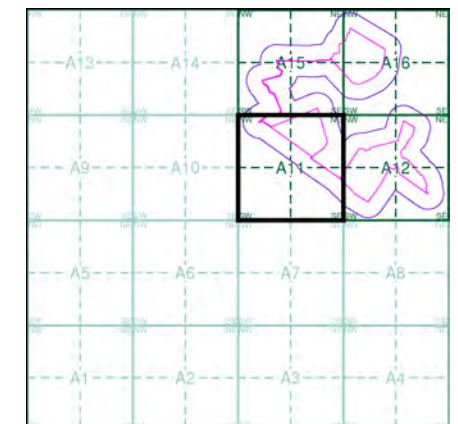
Source map scale - 1:2,500

The historical maps shown were reproduced from maps predominantly held at the scale adopted for England, Wales and Scotland in the 1840's. In 1854 the 1:2,500 scale was adopted for mapping urban areas and by 1896 it covered the whole of what were considered to be the cultivated parts of Great Britain. The published date given below is often some years later than the surveyed date. Before 1938, all OS maps were based on the Cassini Projection, with independent surveys of a single county or group of counties, giving rise to significant inaccuracies in outlying areas.

Map Name(s) and Date(s)

SP8661
1970
1:2,500
SP8660
1969
1:2,500

Historical Map - Segment A11



Order Details

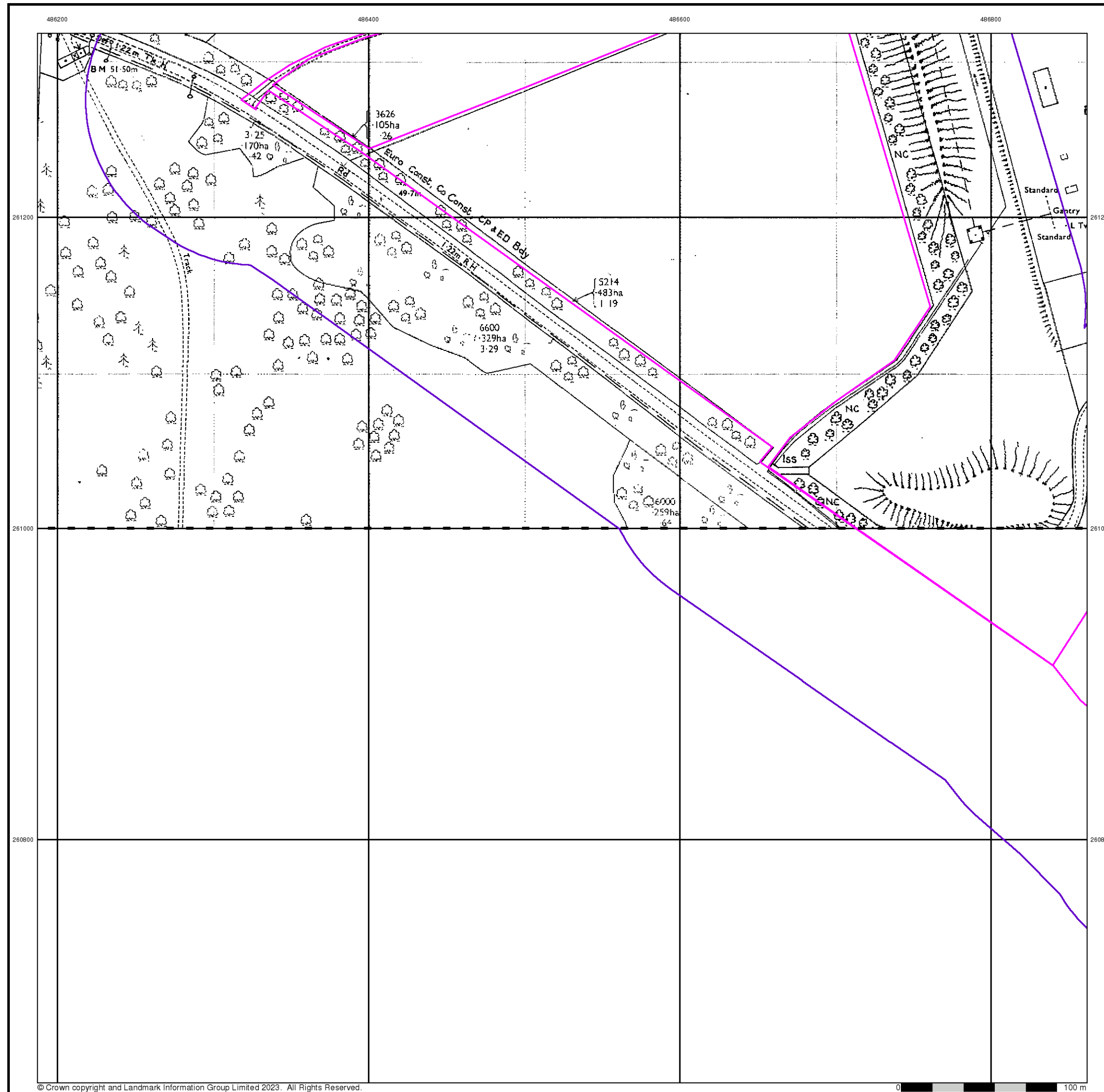
Order Number: 324847725_1_1
Customer Ref: 93791.580478
National Grid Reference: 486550, 261010
Slice: A
Site Area (Ha): 25.34
Search Buffer (m): 100

Site Details

Site at, Grendon, Northamptonshire



Tel: 0844 844 9952
Fax: 0844 844 9951
Web: [Redacted]



© Crown copyright and Landmark Information Group Limited 2023. All Rights Reserved.



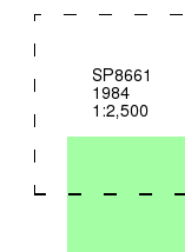
Additional SIMs

Published 1984

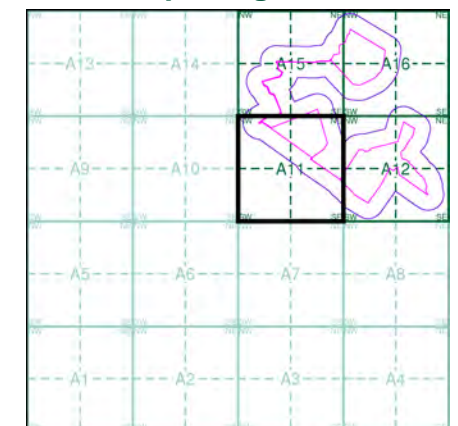
Source map scale - 1:2,500

The SIM cards (Ordnance Survey's 'Survey of Information on Microfilm') are further, minor editions of mapping which were produced and published in between the main editions as an area was updated. They date from 1947 to 1994, and contain detailed information on buildings, roads and land-use. These maps were produced at both 1:2,500 and 1:1,250 scales.

Map Name(s) and Date(s)



Historical Map - Segment A11



Order Details

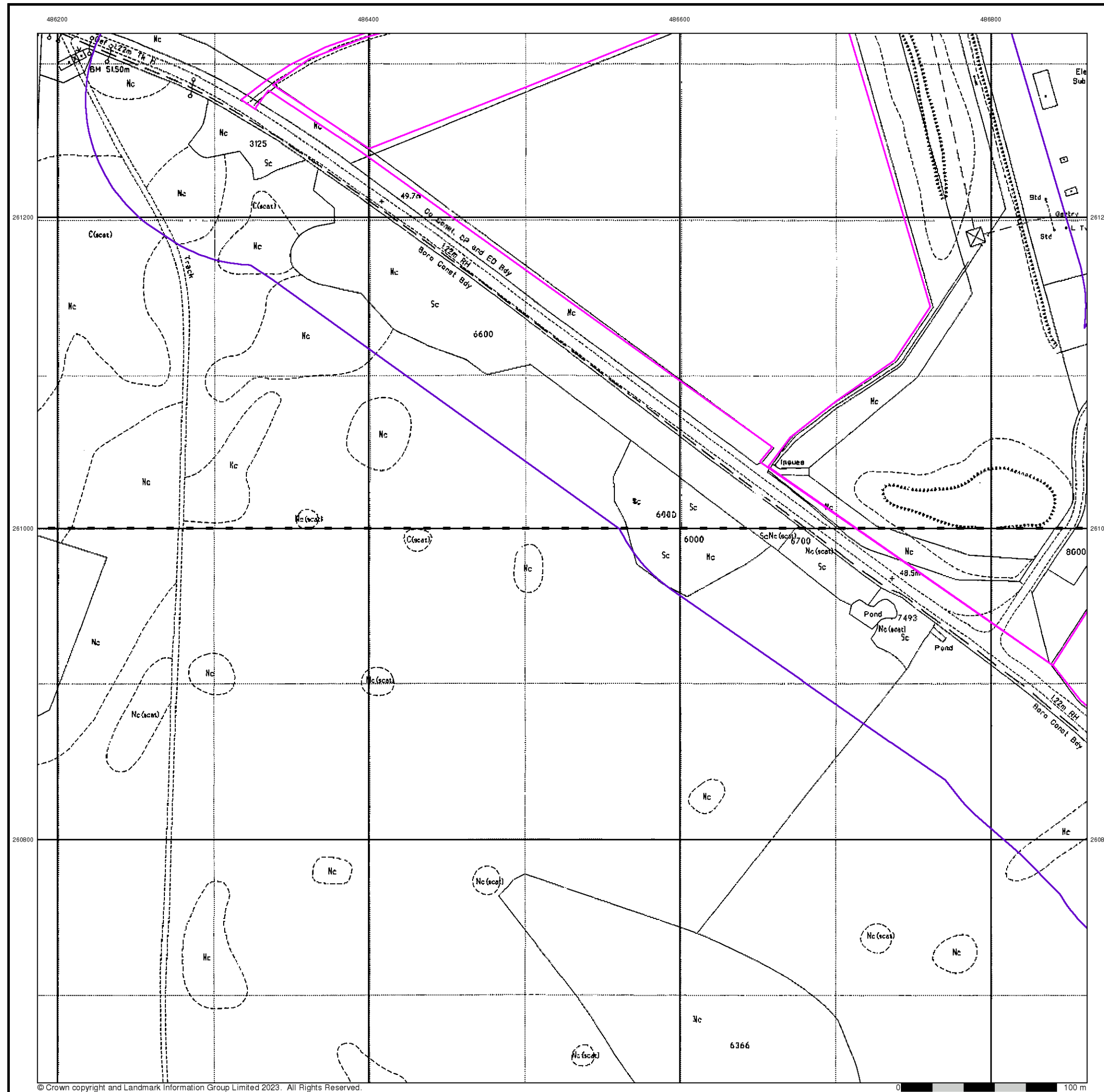
Order Number: 324847725_1_1
Customer Ref: 93791.580478
National Grid Reference: 486550, 261010
Slice: A
Site Area (Ha): 25.34
Search Buffer (m): 100

Site Details

Site at, Grendon, Northamptonshire



Tel: 0844 844 9952
Fax: 0844 844 9951
Web: [Redacted]



© Crown copyright and Landmark Information Group Limited 2023. All Rights Reserved.



Large-Scale National Grid Data

Published 1993

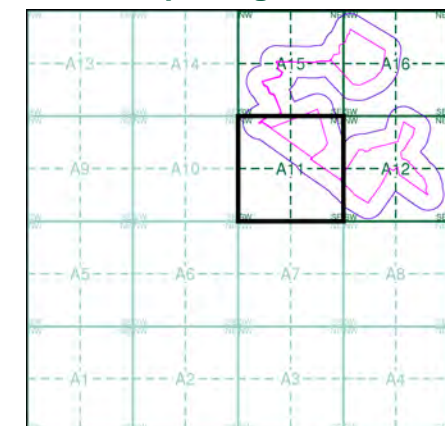
Source map scale - 1:2,500

'Large Scale National Grid Data' superseded SIM cards (Ordnance Survey's 'Survey of Information on Microfilm') in 1992, and continued to be produced until 1999. These maps were the fore-runners of digital mapping and so provide detailed information on houses and roads, but tend to show less topographic features such as vegetation. These maps were produced at both 1:2,500 and 1:1,250 scales.

Map Name(s) and Date(s)

SP8661	1993	1:2,500
SP8660	1993	1:2,500

Historical Map - Segment A11



Order Details

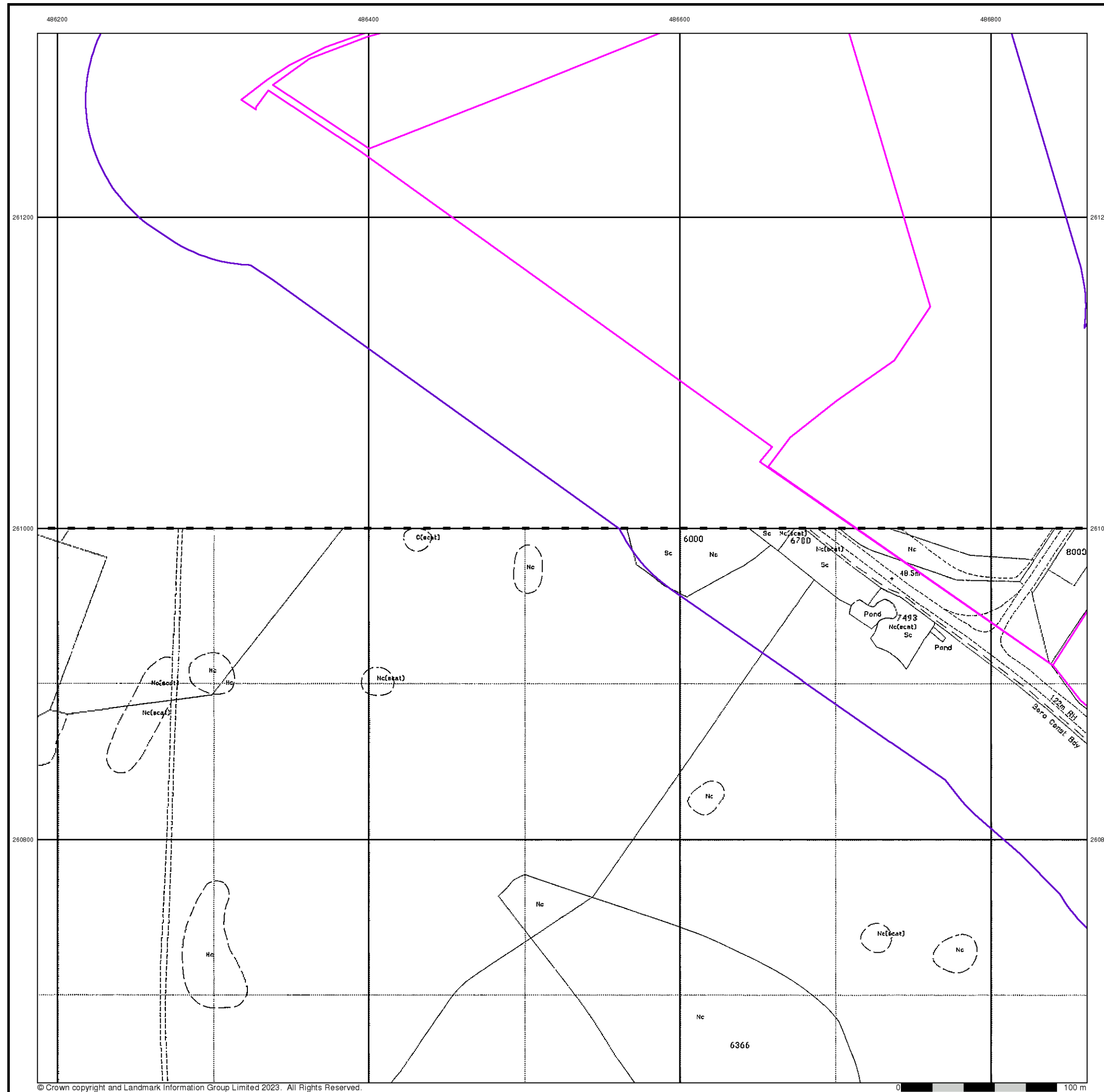
Order Number: 324847725_1_1
Customer Ref: 93791.580478
National Grid Reference: 486550, 261010
Slice: A
Site Area (Ha): 25.34
Search Buffer (m): 100

Site Details

Site at, Grendon, Northamptonshire



Tel: 0844 844 9952
Fax: 0844 844 9951
Web: [Redacted]



© Crown copyright and Landmark Information Group Limited 2023. All Rights Reserved.



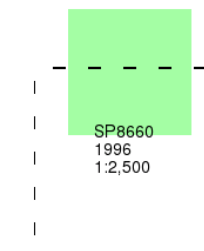
Large-Scale National Grid Data

Published 1996

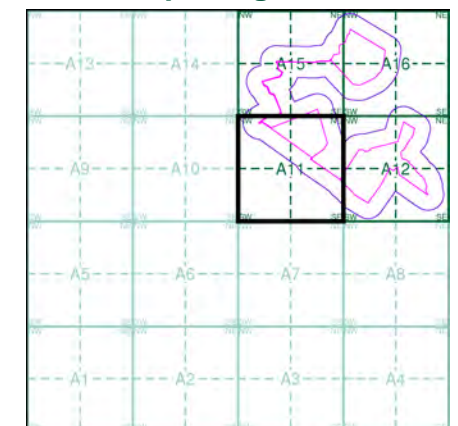
Source map scale - 1:2,500

'Large Scale National Grid Data' superseded SIM cards (Ordnance Survey's 'Survey of Information on Microfilm') in 1992, and continued to be produced until 1999. These maps were the fore-runners of digital mapping and so provide detailed information on houses and roads, but tend to show less topographic features such as vegetation. These maps were produced at both 1:2,500 and 1:1,250 scales.

Map Name(s) and Date(s)



Historical Map - Segment A11



Order Details

Order Number: 324847725_1_1
Customer Ref: 93791.580478
National Grid Reference: 486550, 261010
Slice: A
Site Area (Ha): 25.34
Search Buffer (m): 100

Site Details

Site at, Grendon, Northamptonshire



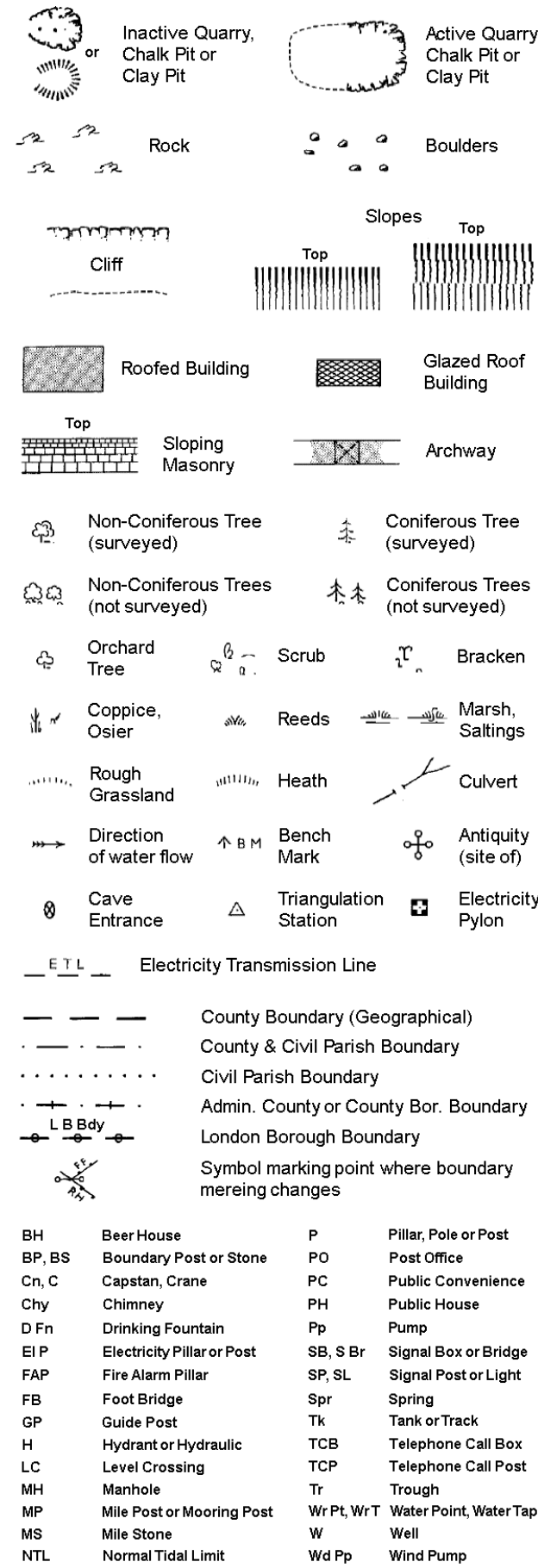
Tel: 0844 844 9952
Fax: 0844 844 9951
Web: [Redacted]

Historical Mapping Legends

Ordnance Survey County Series and Ordnance Survey Plan 1:2,500



Ordnance Survey Plan, Additional SIMs and Supply of Unpublished Survey Information 1:2,500 and 1:1,250



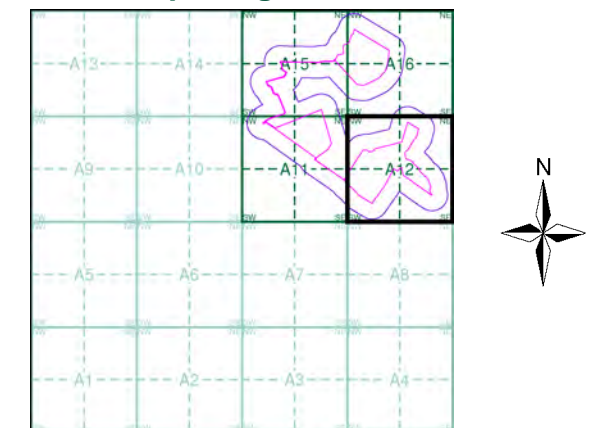
Large-Scale National Grid Data 1:2,500 and 1:1,250



Historical Mapping & Photography included:

Mapping Type	Scale	Date	Pg
Northamptonshire	1:2,500	1885	2
Northamptonshire	1:2,500	1900	3
Ordnance Survey Plan	1:2,500	1969 - 1970	4
Additional SIMs	1:2,500	1984 - 1989	5
Large-Scale National Grid Data	1:2,500	1993	6
Large-Scale National Grid Data	1:2,500	1996	7

Historical Map - Segment A12



Order Details

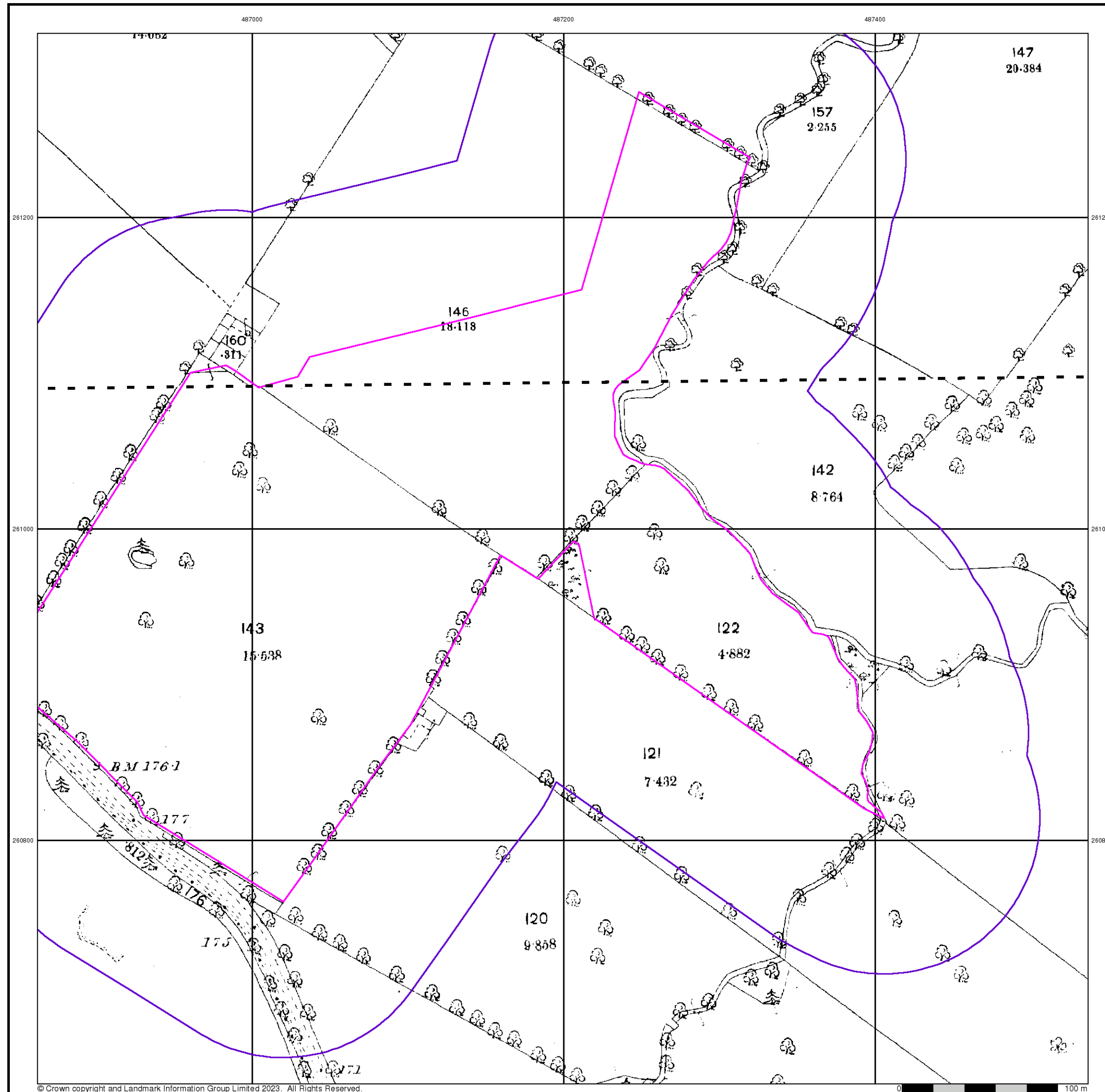
Order Number: 324847725_1_1
Customer Ref: 93791.580478
National Grid Reference: 486550, 261010
Slice: A
Site Area (Ha): 25.34
Search Buffer (m): 100

Site Details

Site at, Grendon, Northamptonshire



Tel: 0844 844 9952
Fax: 0844 844 9951
Web: [Redacted]



© Crown copyright and Landmark Information Group Limited 2023. All Rights Reserved.



Northamptonshire

Published 1885

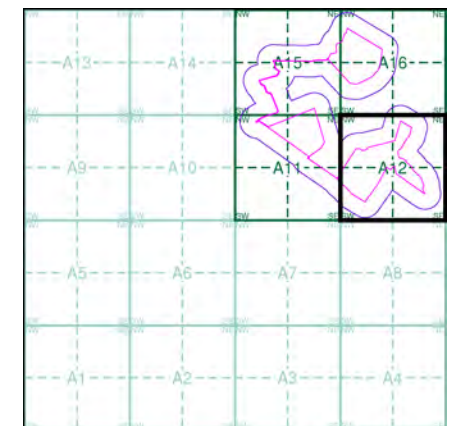
Source map scale - 1:2,500

The historical maps shown were reproduced from maps predominantly held at the scale adopted for England, Wales and Scotland in the 1840's. In 1854 the 1:2,500 scale was adopted for mapping urban areas and by 1896 it covered the whole of what were considered to be the cultivated parts of Great Britain. The published date given below is often some years later than the surveyed date. Before 1938, all OS maps were based on the Cassini Projection, with independent surveys of a single county or group of counties, giving rise to significant inaccuracies in outlying areas.

Map Name(s) and Date(s)

046_06
1885
1:2,500
046_10
1885
1:2,500

Historical Map - Segment A12



Order Details

Order Number: 324847725_1_1
Customer Ref: 93791.580478
National Grid Reference: 486550, 261010
Slice: A
Site Area (Ha): 25.34
Search Buffer (m): 100

Site Details

Site at, Grendon, Northamptonshire



Tel: 0844 844 9952
Fax: 0844 844 9951
Web: [Redacted]

Northamptonshire

Published 1900

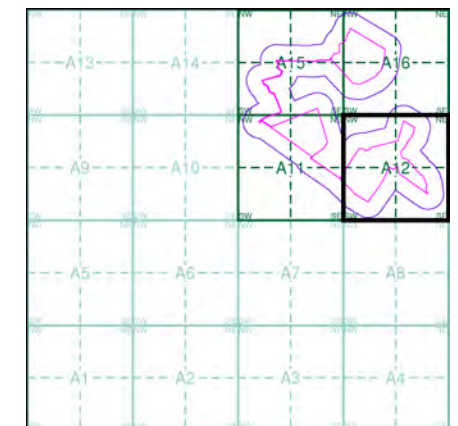
Source map scale - 1:2,500

The historical maps shown were reproduced from maps predominantly held at the scale adopted for England, Wales and Scotland in the 1840's. In 1854 the 1:2,500 scale was adopted for mapping urban areas and by 1896 it covered the whole of what were considered to be the cultivated parts of Great Britain. The published date given below is often some years later than the surveyed date. Before 1938, all OS maps were based on the Cassini Projection, with independent surveys of a single county or group of counties, giving rise to significant inaccuracies in outlying areas.

Map Name(s) and Date(s)

046_06	1900	1:2,500
046_10	1900	1:2,500

Historical Map - Segment A12

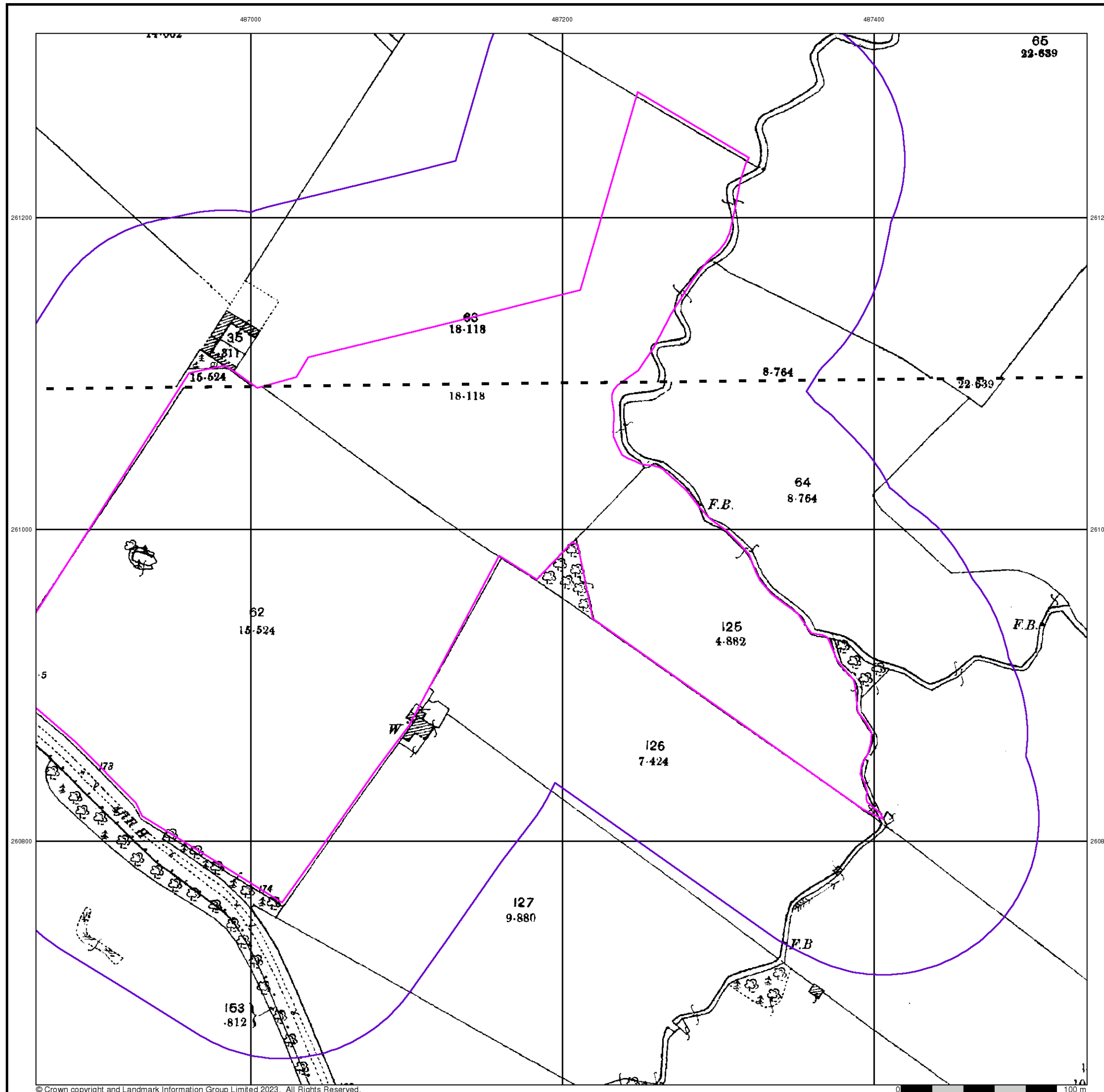


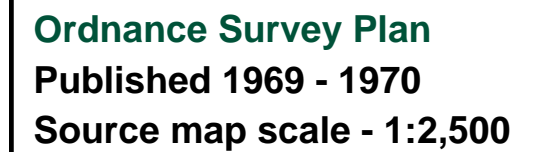
Order Details

Order Number: 324847725_1_1
 Customer Ref: 93791.580478
 National Grid Reference: 486550, 261010
 Slice: A
 Site Area (Ha): 25.34
 Search Buffer (m): 100

Site Details

Site at, Grendon, Northamptonshire



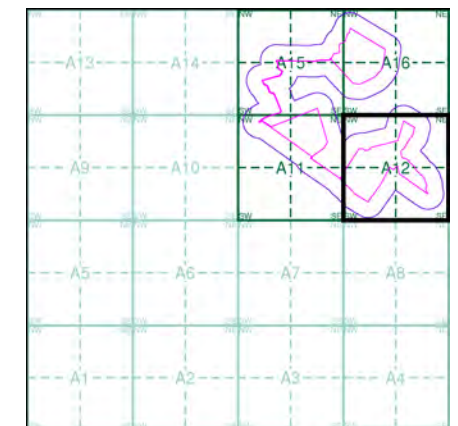


The historical maps shown were reproduced from maps predominantly held at the scale adopted for England, Wales and Scotland in the 1840's. In 1854 the 1:2,500 scale was adopted for mapping urban areas and by 1896 it covered the whole of what were considered to be the cultivated parts of Great Britain. The published date given below is often some years later than the surveyed date. Before 1938, all OS maps were based on the Cassini Projection, with independent surveys of a single county or group of counties, giving rise to significant inaccuracies in outlying areas.

Map Name(s) and Date(s)

SP8661	SP8761
1970	1970
12,500	12,500
SP8660	SP8760
1969	1969
12,500	12,500

Historical Map - Segment A12



Order Details

Order Number:	324847725_1_1
Customer Ref:	93791.580478
National Grid Reference:	486550, 261010
Slice:	A
Site Area (Ha):	25.34
Search Buffer (m):	100

Site Details

Site at, Grendon, Northamptonshire

Landmark
INFORMATION GROUP

Tel: 0844 844 9952
Fax: 0844 844 9951
Web: [REDACTED]

Additional SIMs

Published 1984 - 1989

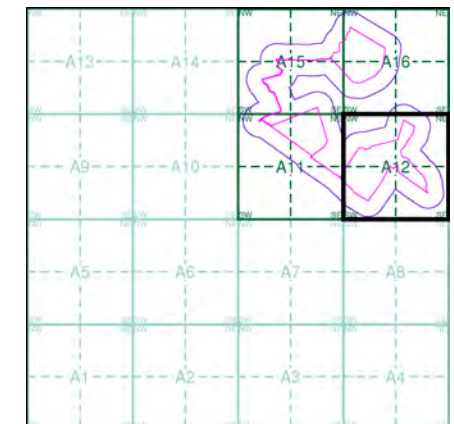
Source map scale - 1:2,500

The SIM cards (Ordnance Survey's 'Survey of Information on Microfilm') are further, minor editions of mapping which were produced and published in between the main editions as an area was updated. They date from 1947 to 1994, and contain detailed information on buildings, roads and land-use. These maps were produced at both 1:2,500 and 1:1,250 scales.

Map Name(s) and Date(s)

SP8661 1984 1:2,500	SP8761 1984 1:2,500
	SP8760 1989 1:2,500

Historical Map - Segment A12

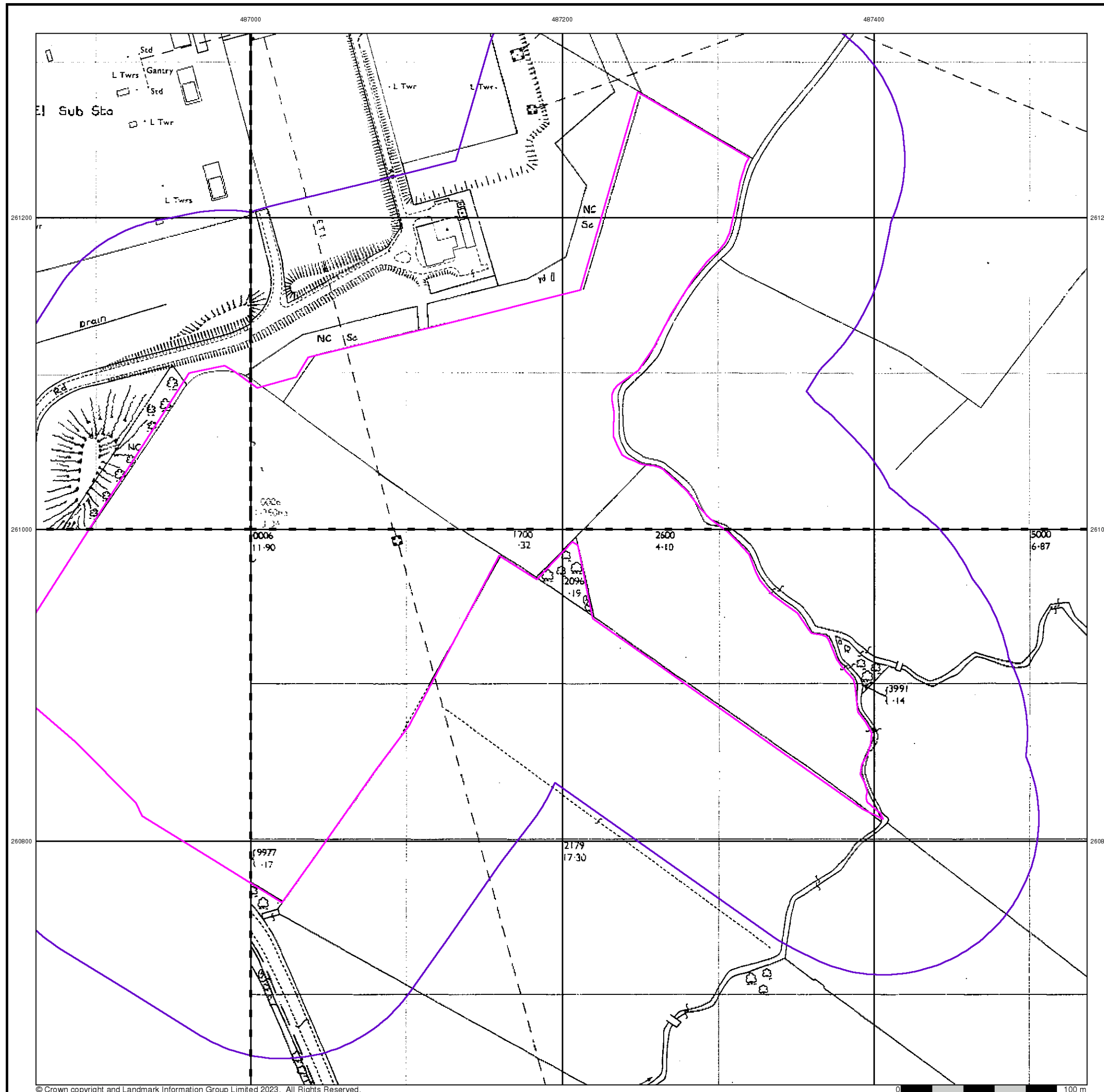


Order Details

Order Number: 324847725_1_1
 Customer Ref: 93791.580478
 National Grid Reference: 486550, 261010
 Slice: A
 Site Area (Ha): 25.34
 Search Buffer (m): 100

Site Details

Site at, Grendon, Northamptonshire



Large-Scale National Grid Data

Published 1993

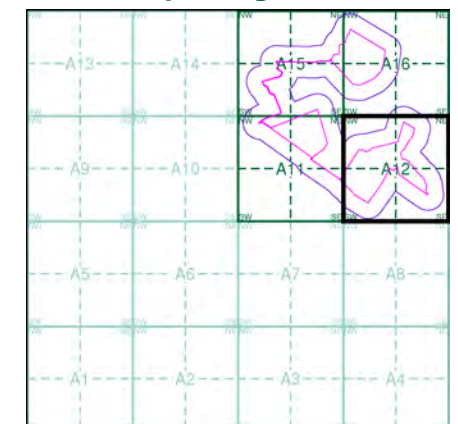
Source map scale - 1:2,500

'Large Scale National Grid Data' superseded SIM cards (Ordnance Survey's 'Survey of Information on Microfilm') in 1992, and continued to be produced until 1999. These maps were the fore-runners of digital mapping and so provide detailed information on houses and roads, but tend to show less topographic features such as vegetation. These maps were produced at both 1:2,500 and 1:1,250 scales.

Map Name(s) and Date(s)

SP8661 1993 12,500	SP8761 1993 12,500
SP8660 1993 12,500	SP8760 1993 12,500

Historical Map - Segment A12



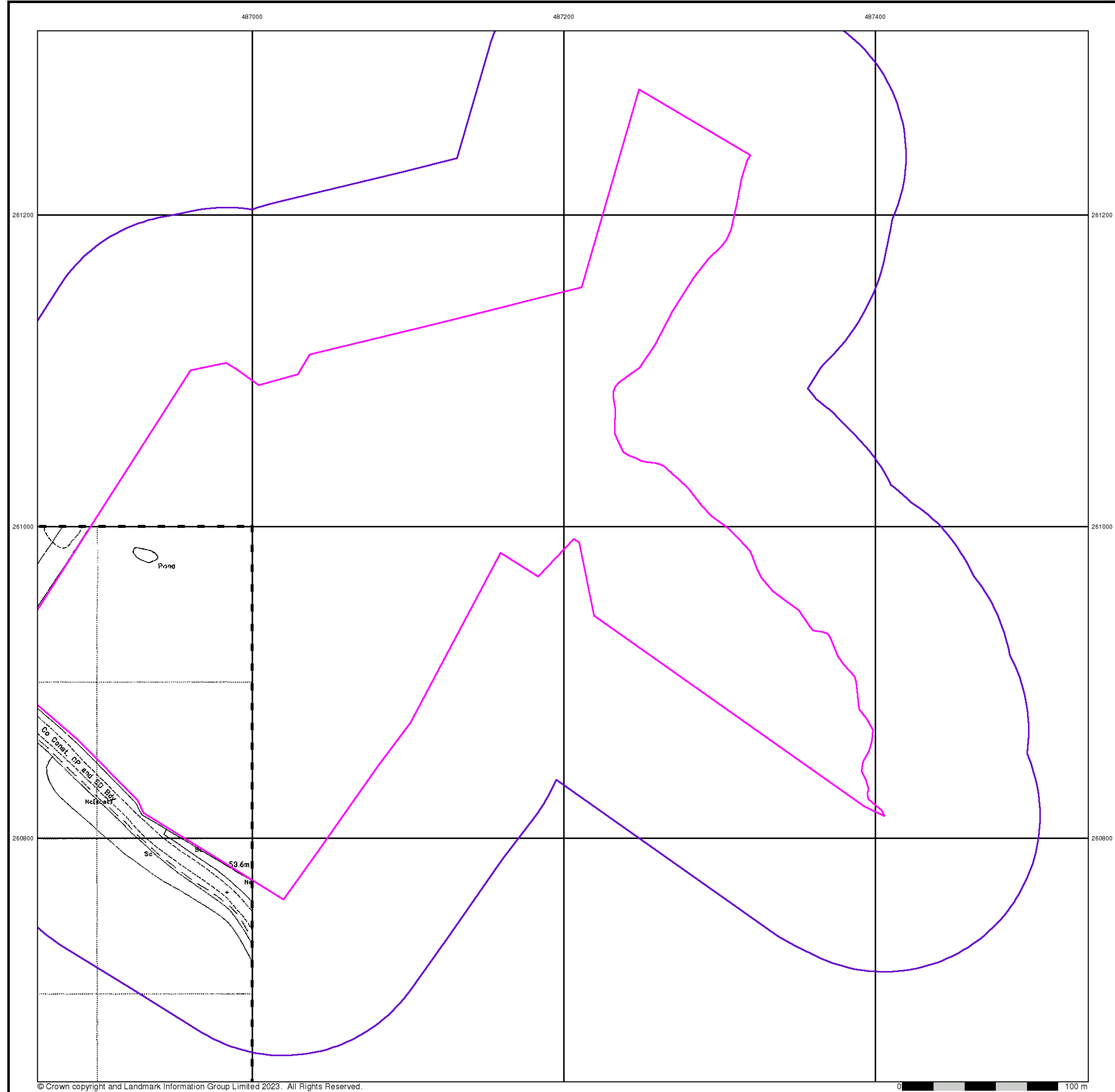
Order Details

Order Number: 324847725_1_1
 Customer Ref: 93791.580478
 National Grid Reference: 486550, 261010
 Slice: A
 Site Area (Ha): 25.34
 Search Buffer (m): 100

Site Details

Site at, Grendon, Northamptonshire





© Crown copyright and Landmark Information Group Limited 2023. All Rights Reserved.

0 100 m



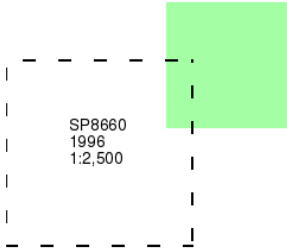
Large-Scale National Grid Data

Published 1996

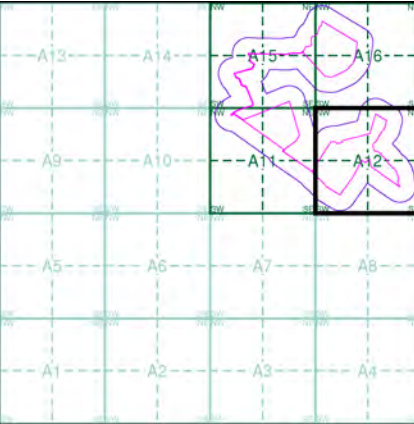
Source map scale - 1:2,500

'Large Scale National Grid Data' superseded SIM cards (Ordnance Survey's 'Survey of Information on Microfilm') in 1992, and continued to be produced until 1999. These maps were the fore-runners of digital mapping and so provide detailed information on houses and roads, but tend to show less topographic features such as vegetation. These maps were produced at both 1:2,500 and 1:1,250 scales.

Map Name(s) and Date(s)



Historical Map - Segment A12



Order Details

Order Number: 324847725_1_1
Customer Ref: 93791.580478
National Grid Reference: 486550, 261010
Slice: A
Site Area (Ha): 25.34
Search Buffer (m): 100

Site Details

Site at, Grendon, Northamptonshire



Tel: 0844 844 9952
Fax: 0844 844 9951
Web: [Redacted]

Historical Mapping Legends

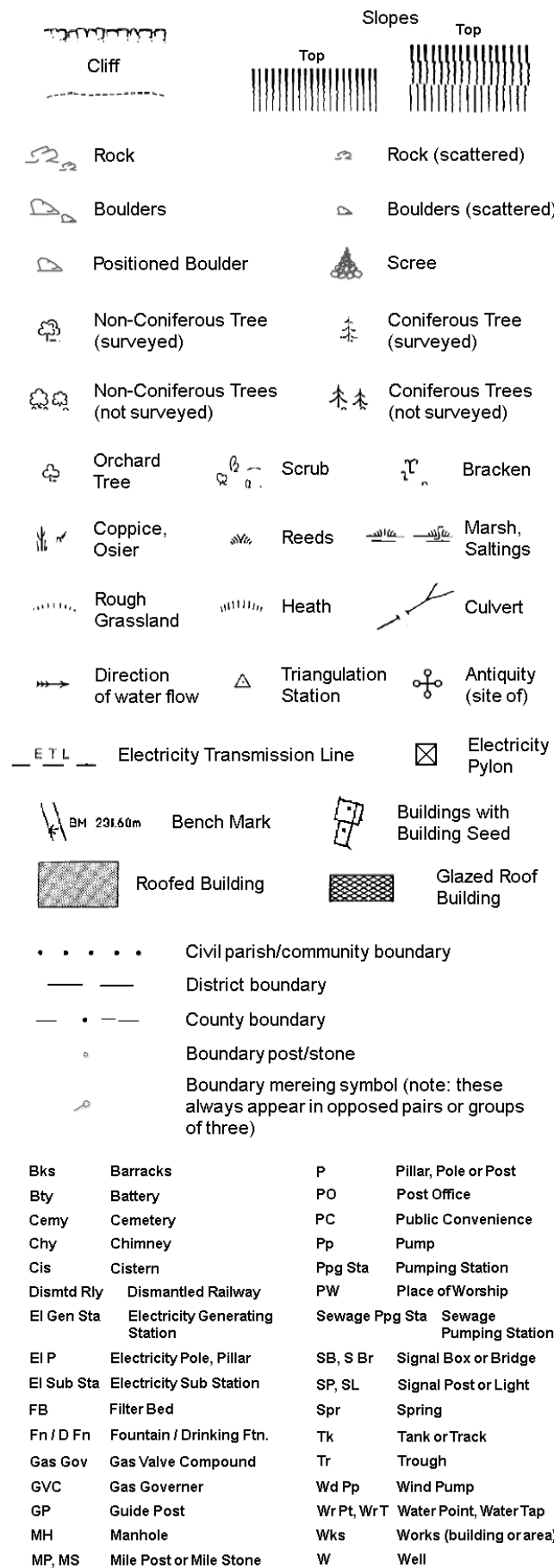
Ordnance Survey County Series and Ordnance Survey Plan 1:2,500



Ordnance Survey Plan, Additional SIMs and Supply of Unpublished Survey Information 1:2,500 and 1:1,250



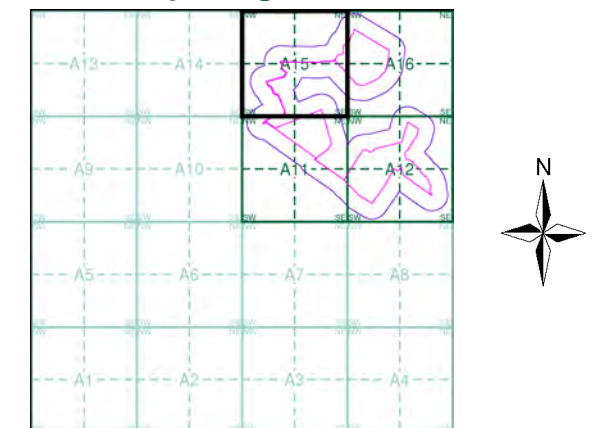
Large-Scale National Grid Data 1:2,500 and 1:1,250



Historical Mapping & Photography included:

Mapping Type	Scale	Date	Pg
Northamptonshire	1:2,500	1885	2
Northamptonshire	1:2,500	1900	3
Ordnance Survey Plan	1:2,500	1970	4
Additional SIMs	1:2,500	1984	5
Large-Scale National Grid Data	1:2,500	1993	6

Historical Map - Segment A15



Order Details

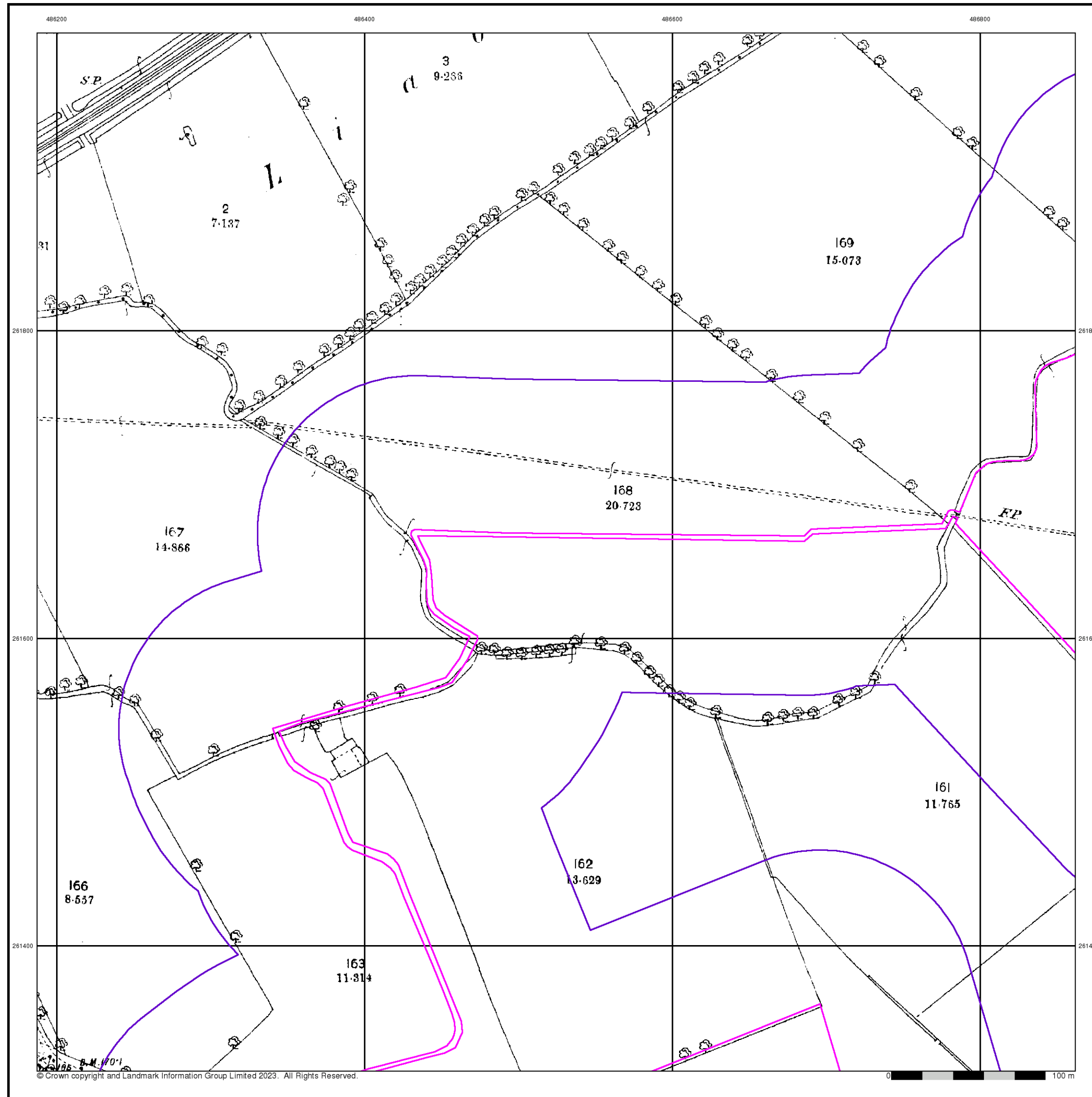
Order Number: 324847725_1_1
Customer Ref: 93791.580478
National Grid Reference: 486550, 261010
Slice: A
Site Area (Ha): 25.34
Search Buffer (m): 100

Site Details

Site at, Grendon, Northamptonshire



Tel: 0844 844 9952
Fax: 0844 844 9951
Web: [Redacted]




Northamptonshire

Published 1885

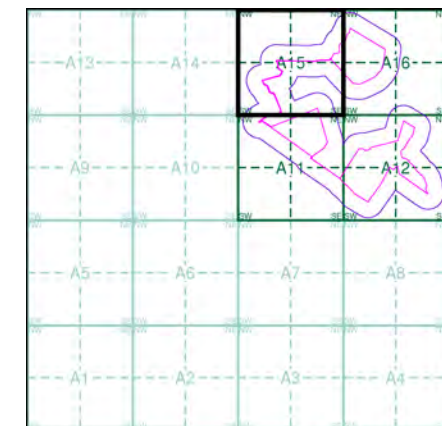
Source map scale - 1:2,500

The historical maps shown were reproduced from maps predominantly held at the scale adopted for England, Wales and Scotland in the 1840's. In 1854 the 1:2,500 scale was adopted for mapping urban areas and by 1896 it covered the whole of what were considered to be the cultivated parts of Great Britain. The published date given below is often some years later than the surveyed date. Before 1938, all OS maps were based on the Cassini Projection, with independent surveys of a single county or group of counties, giving rise to significant inaccuracies in outlying areas.

Map Name(s) and Date(s)



Historical Map - Segment A15



Order Details

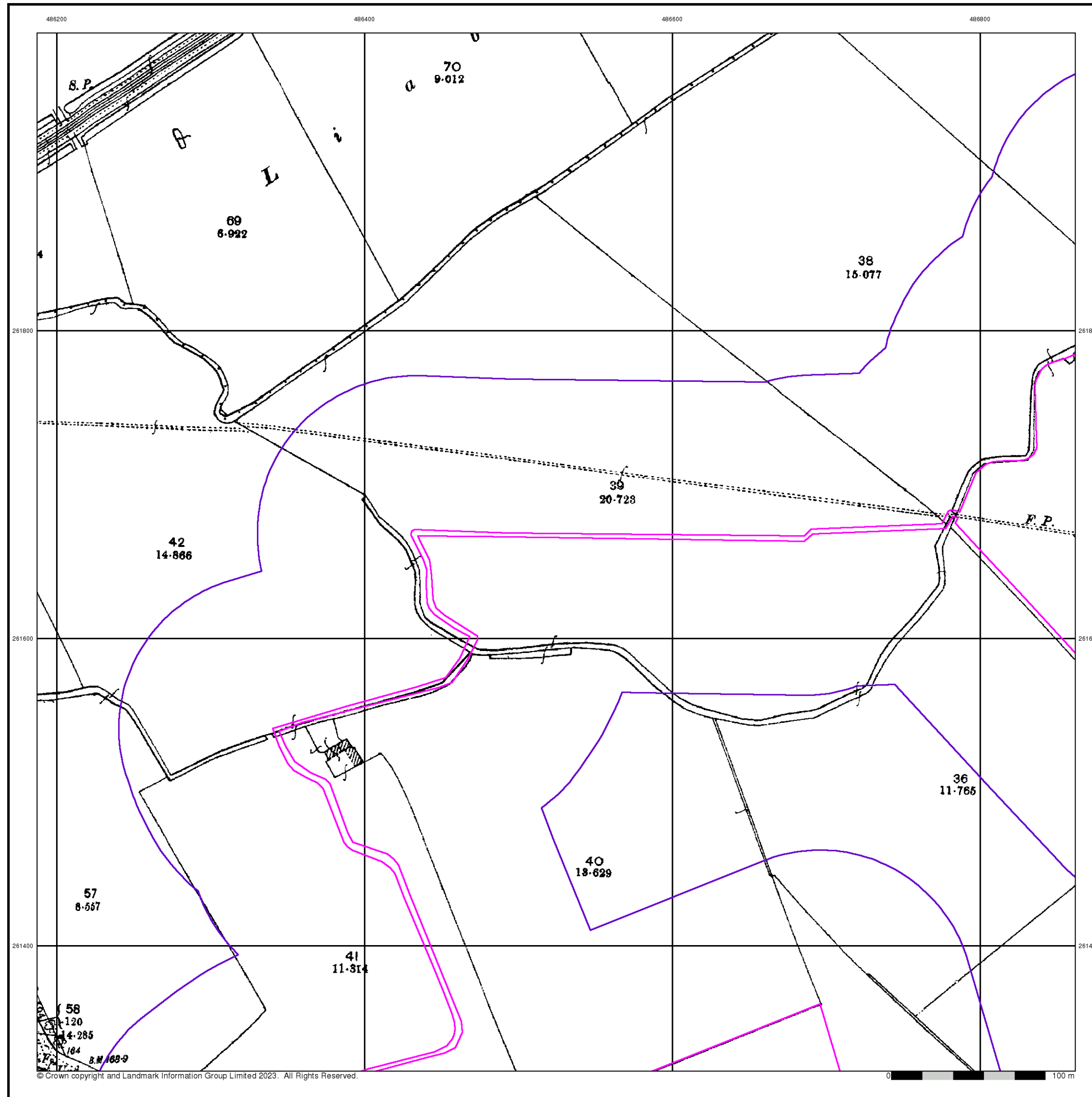
Order Number: 324847725_1_1
Customer Ref: 93791.580478
National Grid Reference: 486550, 261010
Slice: A
Site Area (Ha): 25.34
Search Buffer (m): 100

Site Details

Site at, Grendon, Northamptonshire



Tel: 0844 844 9952
Fax: 0844 844 9951
Web: [Redacted]




Northamptonshire

Published 1900

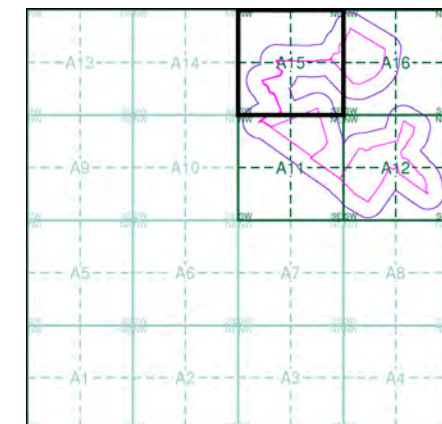
Source map scale - 1:2,500

The historical maps shown were reproduced from maps predominantly held at the scale adopted for England, Wales and Scotland in the 1840's. In 1854 the 1:2,500 scale was adopted for mapping urban areas and by 1896 it covered the whole of what were considered to be the cultivated parts of Great Britain. The published date given below is often some years later than the surveyed date. Before 1938, all OS maps were based on the Cassini Projection, with independent surveys of a single county or group of counties, giving rise to significant inaccuracies in outlying areas.

Map Name(s) and Date(s)



Historical Map - Segment A15



Order Details

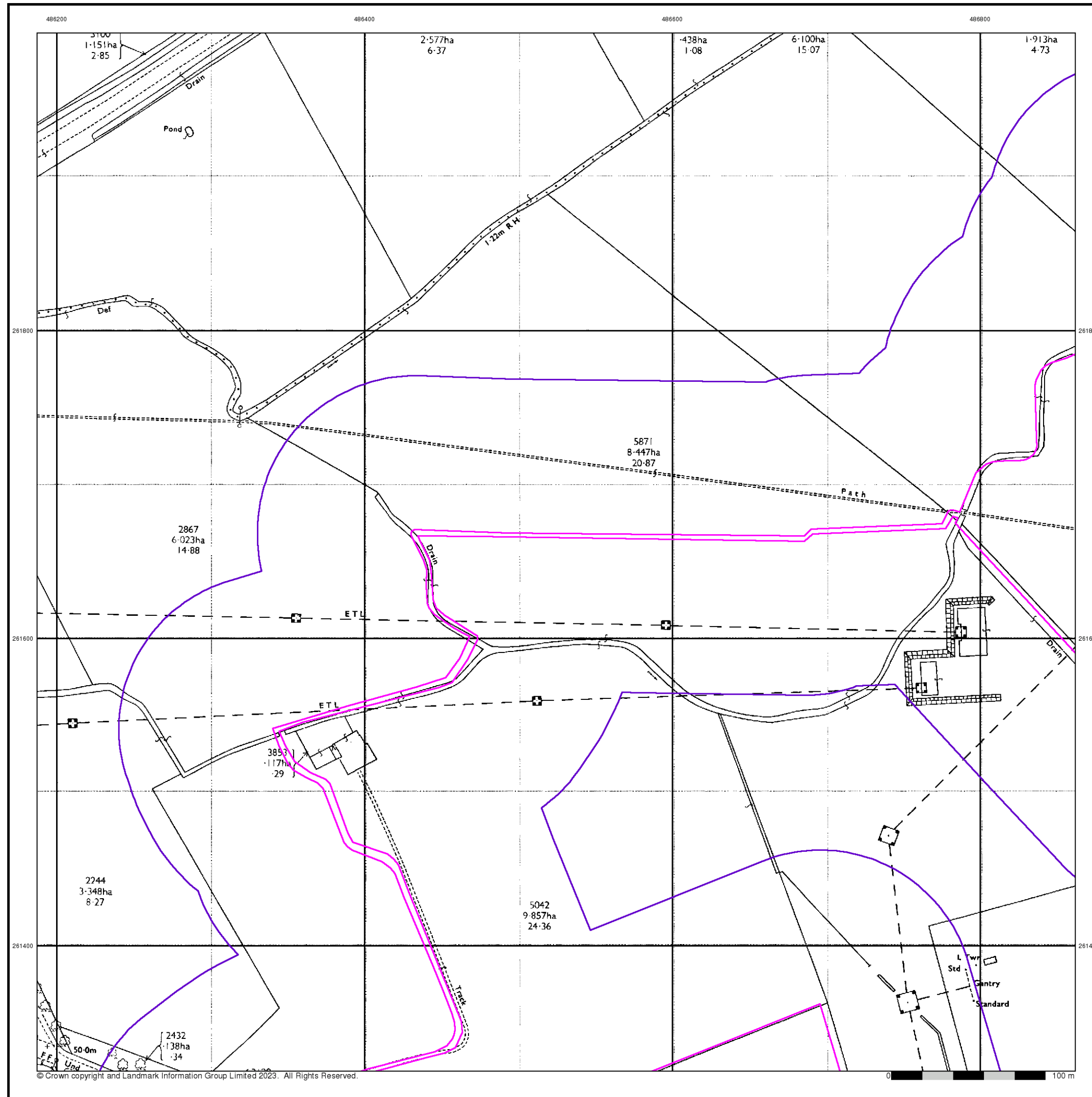
Order Number: 324847725_1_1
Customer Ref: 93791.580478
National Grid Reference: 486550, 261010
Slice: A
Site Area (Ha): 25.34
Search Buffer (m): 100

Site Details

Site at, Grendon, Northamptonshire



Tel: 0844 844 9952
Fax: 0844 844 9951
Web: [Redacted]



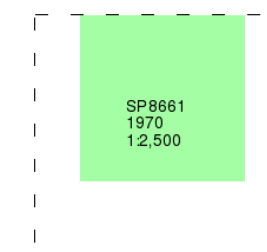
Ordnance Survey Plan

Published 1970

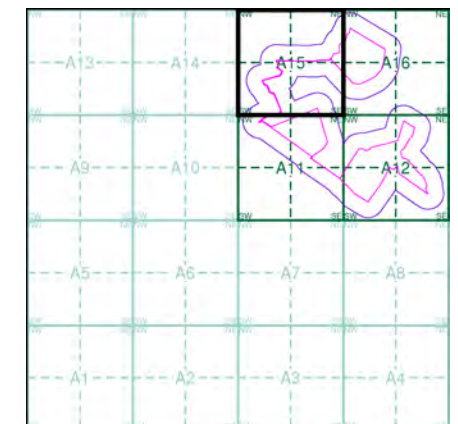
Source map scale - 1:2,500

The historical maps shown were reproduced from maps predominantly held at the scale adopted for England, Wales and Scotland in the 1840's. In 1854 the 1:2,500 scale was adopted for mapping urban areas and by 1896 it covered the whole of what were considered to be the cultivated parts of Great Britain. The published date given below is often some years later than the surveyed date. Before 1938, all OS maps were based on the Cassini Projection, with independent surveys of a single county or group of counties, giving rise to significant inaccuracies in outlying areas.

Map Name(s) and Date(s)



Historical Map - Segment A15



Order Details

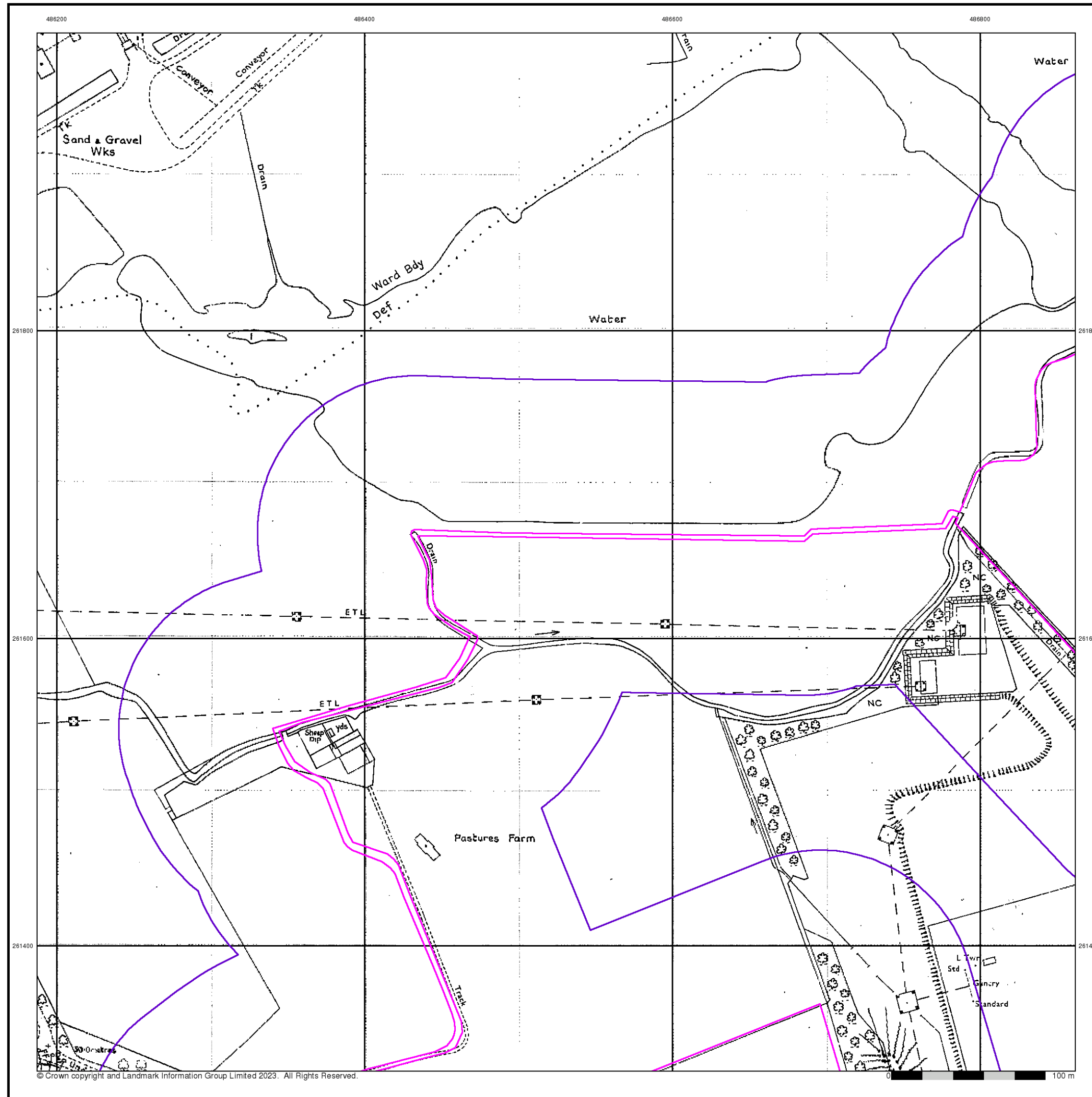
Order Number: 324847725_1_1
Customer Ref: 93791.580478
National Grid Reference: 486550, 261010
Slice: A
Site Area (Ha): 25.34
Search Buffer (m): 100

Site Details

Site at, Grendon, Northamptonshire



Tel: 0844 844 9952
Fax: 0844 844 9951
Web: [Redacted]



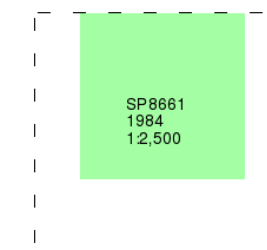
Additional SIMs

Published 1984

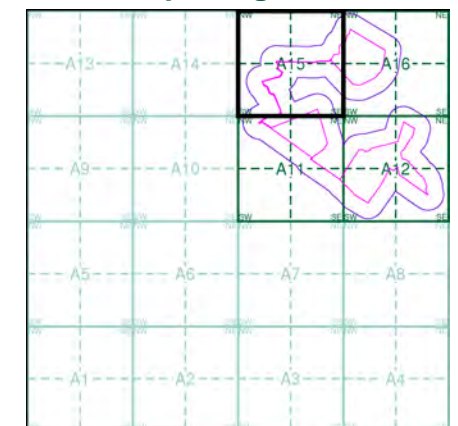
Source map scale - 1:2,500

The SIM cards (Ordnance Survey's 'Survey of Information on Microfilm') are further, minor editions of mapping which were produced and published in between the main editions as an area was updated. They date from 1947 to 1994, and contain detailed information on buildings, roads and land-use. These maps were produced at both 1:2,500 and 1:1,250 scales.

Map Name(s) and Date(s)



Historical Map - Segment A15



Order Details

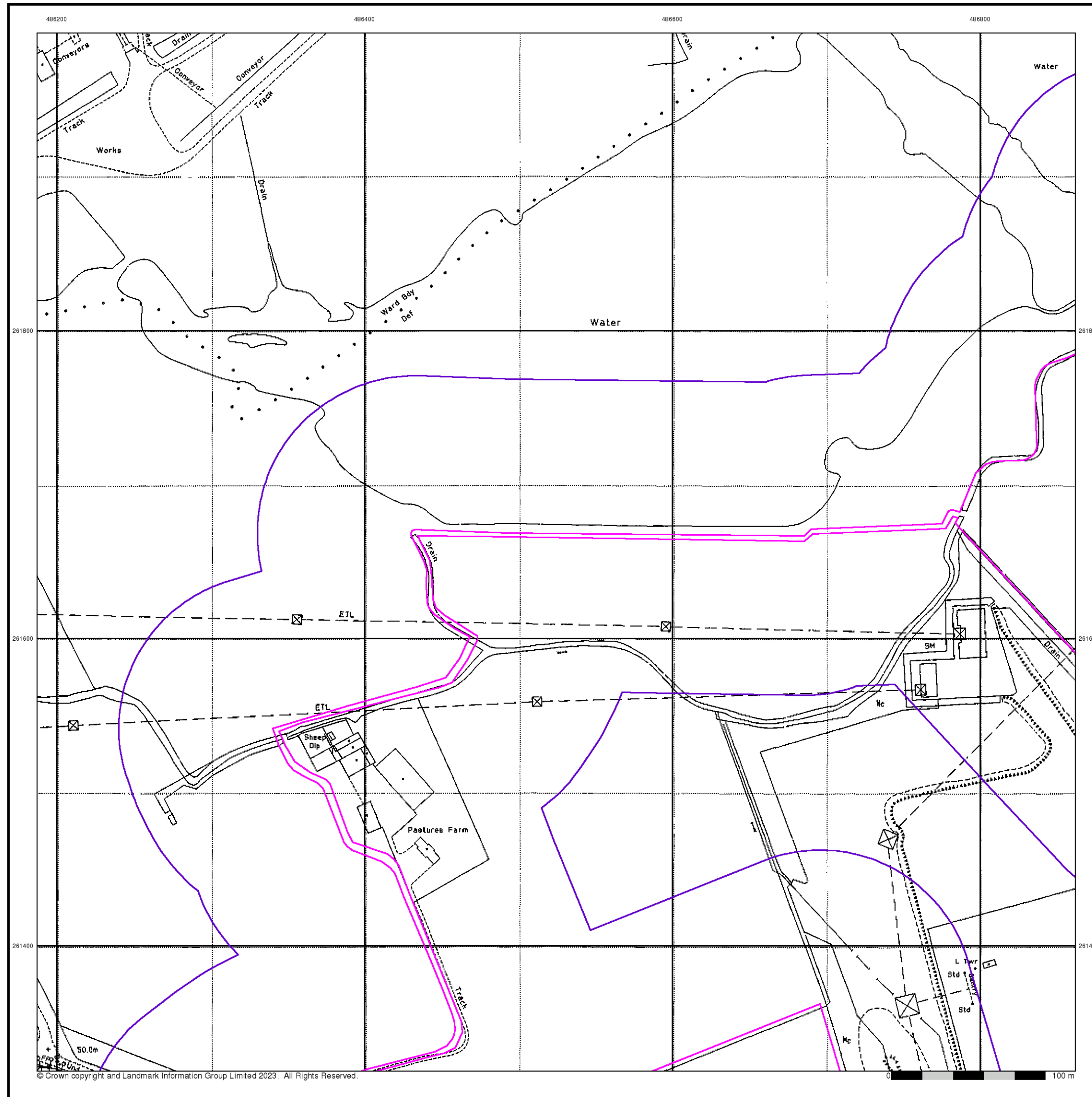
Order Number: 324847725_1_1
Customer Ref: 93791.580478
National Grid Reference: 486550, 261010
Slice: A
Site Area (Ha): 25.34
Search Buffer (m): 100

Site Details

Site at, Grendon, Northamptonshire



Tel: 0844 844 9952
Fax: 0844 844 9951
Web: [Redacted]



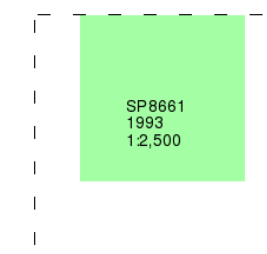
Large-Scale National Grid Data

Published 1993

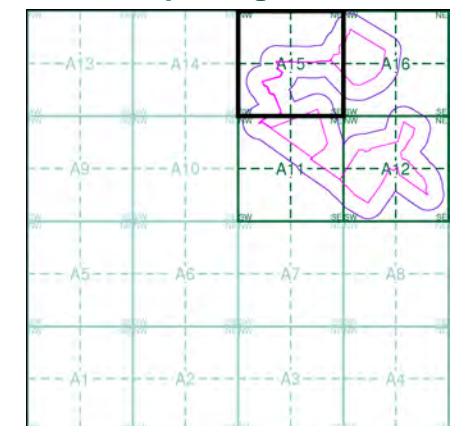
Source map scale - 1:2,500

'Large Scale National Grid Data' superseded SIM cards (Ordnance Survey's 'Survey of Information on Microfilm') in 1992, and continued to be produced until 1999. These maps were the fore-runners of digital mapping and so provide detailed information on houses and roads, but tend to show less topographic features such as vegetation. These maps were produced at both 1:2,500 and 1:1,250 scales.

Map Name(s) and Date(s)



Historical Map - Segment A15



Order Details

Order Number: 324847725_1_1
Customer Ref: 93791.580478
National Grid Reference: 486550, 261010
Slice: A
Site Area (Ha): 25.34
Search Buffer (m): 100

Site Details

Site at, Grendon, Northamptonshire



Tel: 0844 844 9952
Fax: 0844 844 9951
Web: [Redacted]

Historical Mapping Legends

Ordnance Survey County Series and Ordnance Survey Plan 1:2,500



Ordnance Survey Plan, Additional SIMs and Supply of Unpublished Survey Information 1:2,500 and 1:1,250



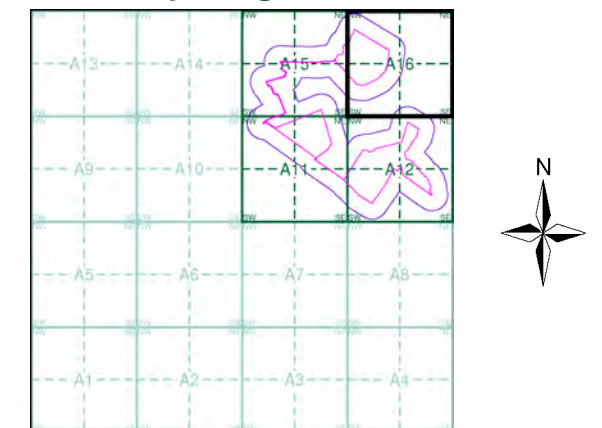
Large-Scale National Grid Data 1:2,500 and 1:1,250



Historical Mapping & Photography included:

Mapping Type	Scale	Date	Pg
Northamptonshire	1:2,500	1885	2
Northamptonshire	1:2,500	1900	3
Ordnance Survey Plan	1:2,500	1970	4
Additional SIMs	1:2,500	1984	5
Large-Scale National Grid Data	1:2,500	1993	6

Historical Map - Segment A16



Order Details

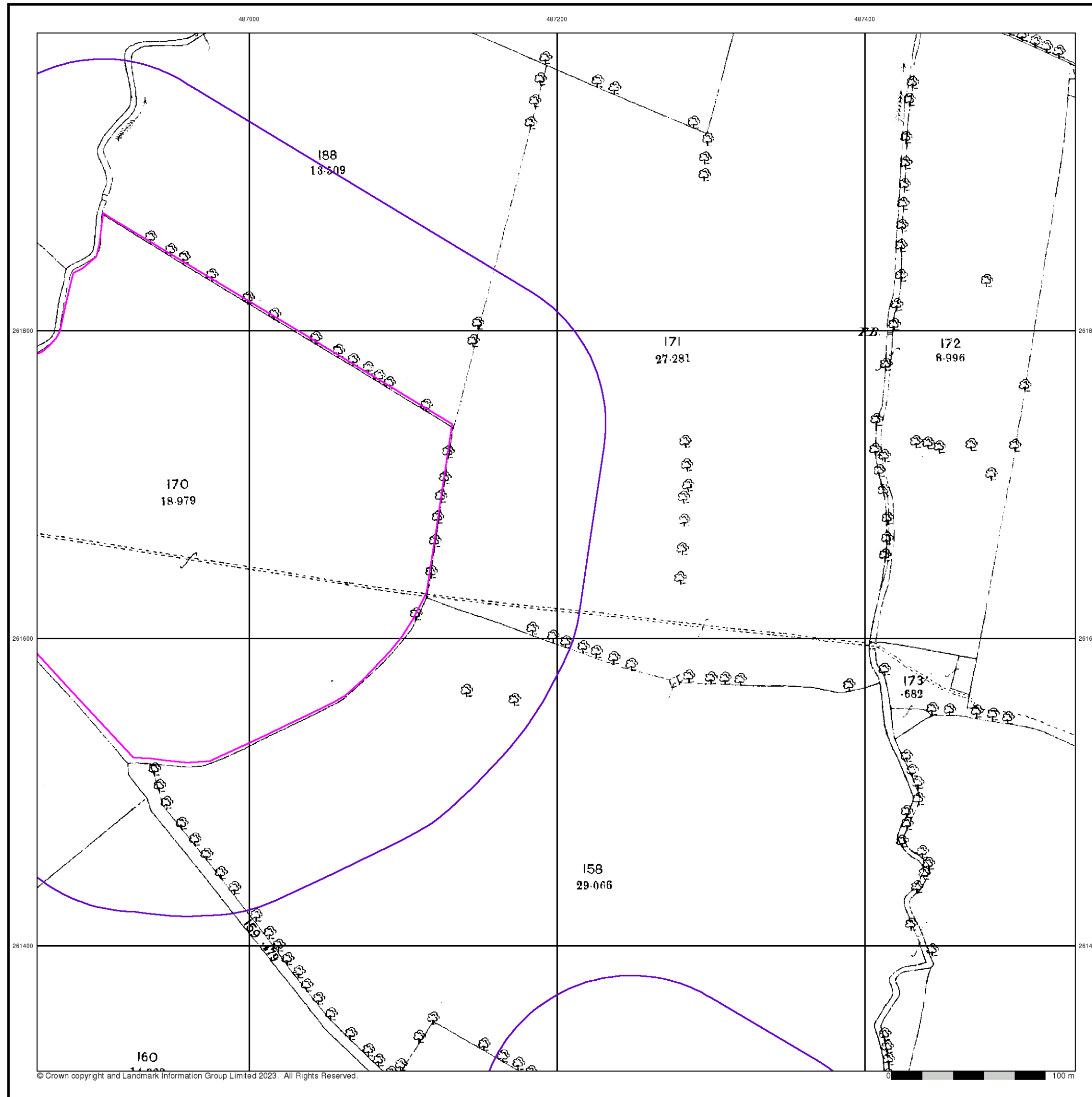
Order Number: 324847725_1_1
Customer Ref: 93791.580478
National Grid Reference: 486550, 261010
Slice: A
Site Area (Ha): 25.34
Search Buffer (m): 100

Site Details

Site at, Grendon, Northamptonshire



Tel: 0844 844 9952
Fax: 0844 844 9951
Web: [Redacted]




Northamptonshire

Published 1885

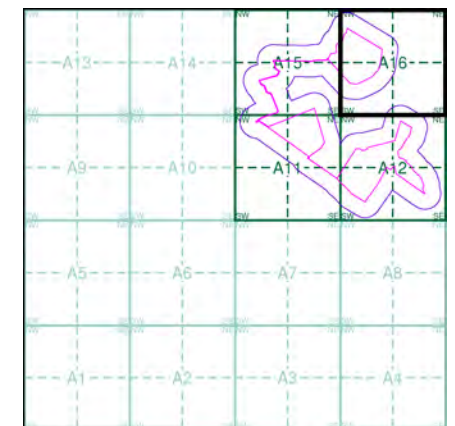
Source map scale - 1:2,500

The historical maps shown were reproduced from maps predominantly held at the scale adopted for England, Wales and Scotland in the 1840's. In 1854 the 1:2,500 scale was adopted for mapping urban areas and by 1896 it covered the whole of what were considered to be the cultivated parts of Great Britain. The published date given below is often some years later than the surveyed date. Before 1938, all OS maps were based on the Cassini Projection, with independent surveys of a single county or group of counties, giving rise to significant inaccuracies in outlying areas.

Map Name(s) and Date(s)



Historical Map - Segment A16



Order Details

Order Number: 324847725_1_1
Customer Ref: 93791.580478
National Grid Reference: 486550, 261010
Slice: A
Site Area (Ha): 25.34
Search Buffer (m): 100

Site Details

Site at, Grendon, Northamptonshire



Tel: 0844 844 9952
Fax: 0844 844 9951
Web: [Redacted]



© Crown copyright and Landmark Information Group Limited 2023. All Rights Reserved.



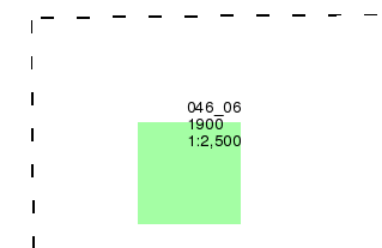
Northamptonshire

Published 1900

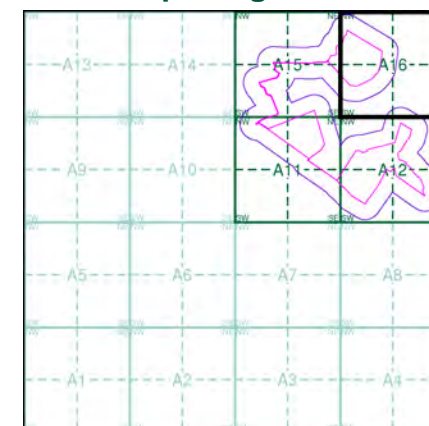
Source map scale - 1:2,500

The historical maps shown were reproduced from maps predominantly held at the scale adopted for England, Wales and Scotland in the 1840's. In 1854 the 1:2,500 scale was adopted for mapping urban areas and by 1896 it covered the whole of what were considered to be the cultivated parts of Great Britain. The published date given below is often some years later than the surveyed date. Before 1938, all OS maps were based on the Cassini Projection, with independent surveys of a single county or group of counties, giving rise to significant inaccuracies in outlying areas.

Map Name(s) and Date(s)



Historical Map - Segment A16



Order Details

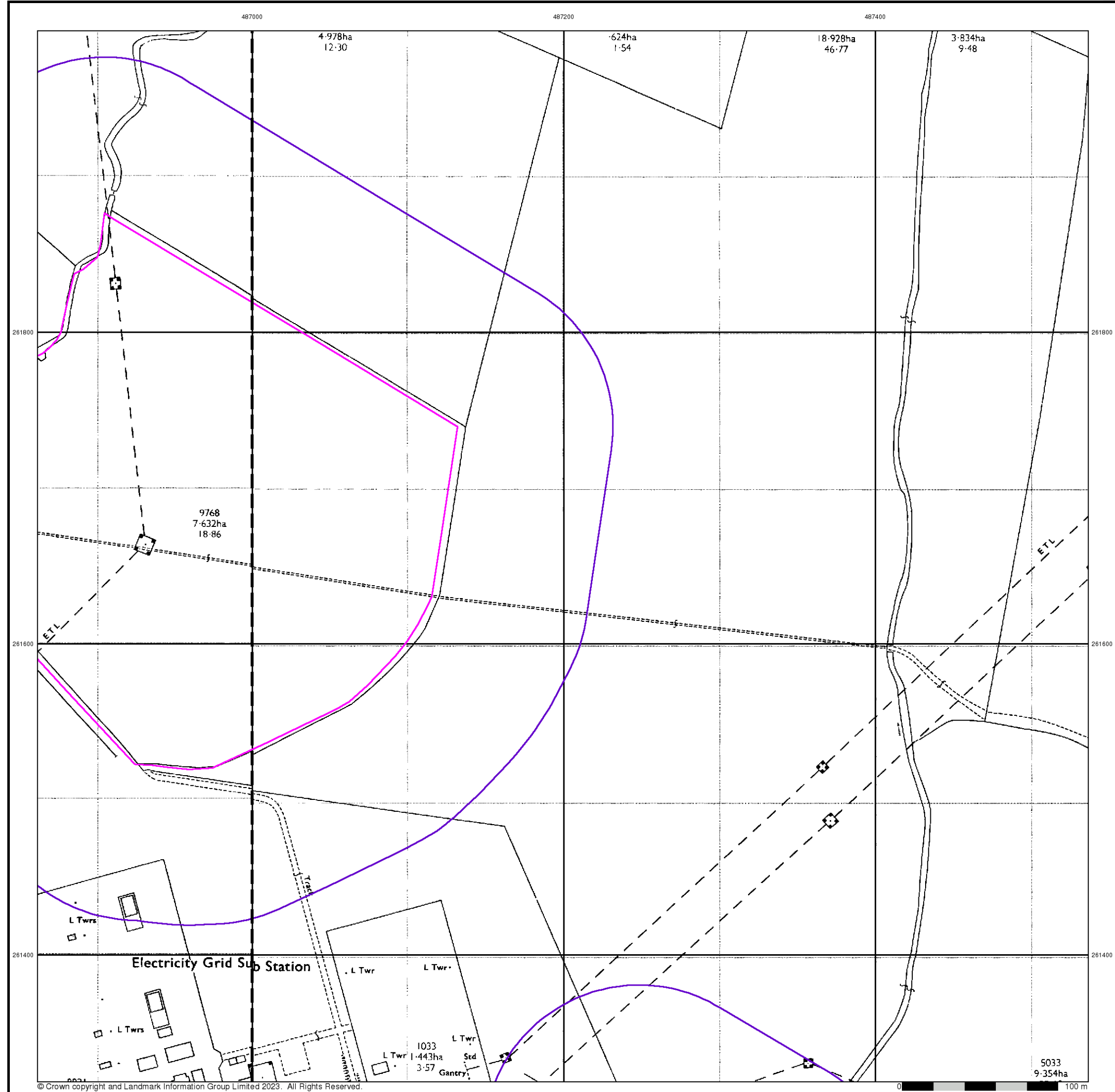
Order Number: 324847725_1_1
Customer Ref: 93791.580478
National Grid Reference: 486550, 261010
Slice: A
Site Area (Ha): 25.34
Search Buffer (m): 100

Site Details

Site at, Grendon, Northamptonshire



Tel: 0844 844 9952
Fax: 0844 844 9951
Web: [Redacted]




Ordnance Survey Plan

Published 1970

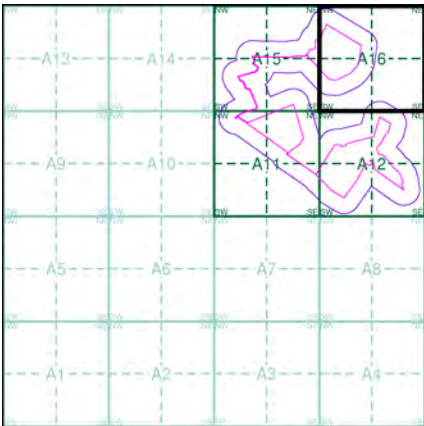
Source map scale - 1:2,500

The historical maps shown were reproduced from maps predominantly held at the scale adopted for England, Wales and Scotland in the 1840's. In 1854 the 1:2,500 scale was adopted for mapping urban areas and by 1896 it covered the whole of what were considered to be the cultivated parts of Great Britain. The published date given below is often some years later than the surveyed date. Before 1938, all OS maps were based on the Cassini Projection, with independent surveys of a single county or group of counties, giving rise to significant inaccuracies in outlying areas.

Map Name(s) and Date(s)



Historical Map - Segment A16



Order Details

Order Number: 324847725_1_1
Customer Ref: 93791.580478
National Grid Reference: 486550, 261010
Slice: A
Site Area (Ha): 25.34
Search Buffer (m): 100

Site Details

Site at, Grendon, Northamptonshire



Tel: 0844 844 9952
Fax: 0844 844 9951
Web: [Redacted]

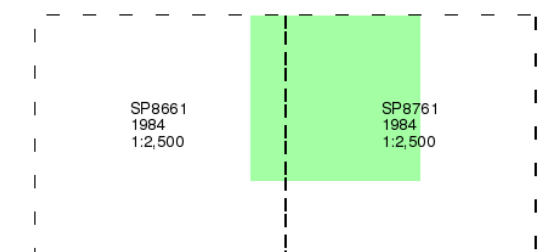
Additional SIMs

Published 1984

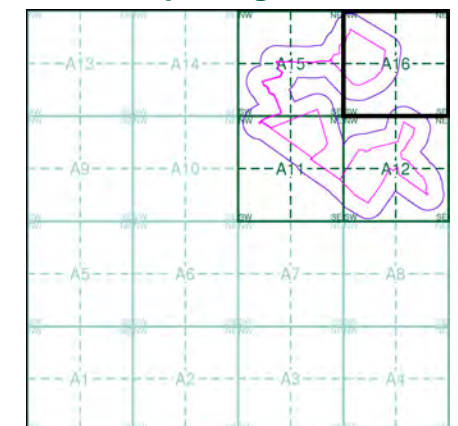
Source map scale - 1:2,500

The SIM cards (Ordnance Survey's 'Survey of Information on Microfilm') are further, minor editions of mapping which were produced and published in between the main editions as an area was updated. They date from 1947 to 1994, and contain detailed information on buildings, roads and land-use. These maps were produced at both 1:2,500 and 1:1,250 scales.

Map Name(s) and Date(s)



Historical Map - Segment A16

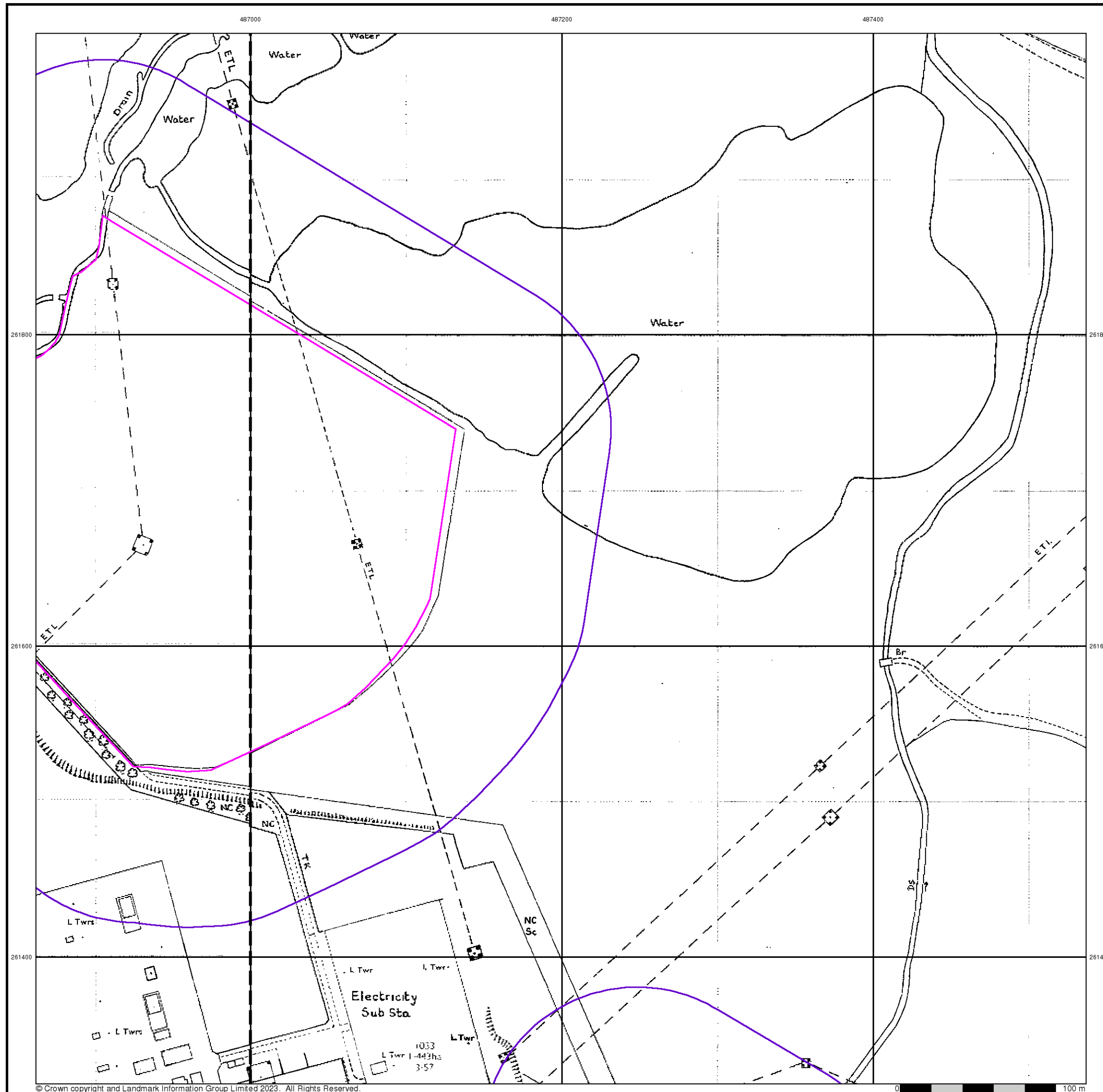


Order Details

Order Number: 324847725_1_1
 Customer Ref: 93791.580478
 National Grid Reference: 486550, 261010
 Slice: A
 Site Area (Ha): 25.34
 Search Buffer (m): 100

Site Details

Site at, Grendon, Northamptonshire



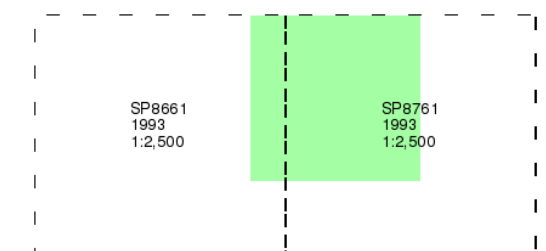
Large-Scale National Grid Data

Published 1993

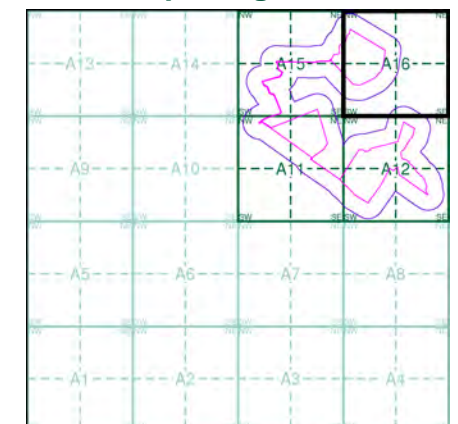
Source map scale - 1:2,500

'Large Scale National Grid Data' superseded SIM cards (Ordnance Survey's 'Survey of Information on Microfilm') in 1992, and continued to be produced until 1999. These maps were the fore-runners of digital mapping and so provide detailed information on houses and roads, but tend to show less topographic features such as vegetation. These maps were produced at both 1:2,500 and 1:1,250 scales.

Map Name(s) and Date(s)



Historical Map - Segment A16

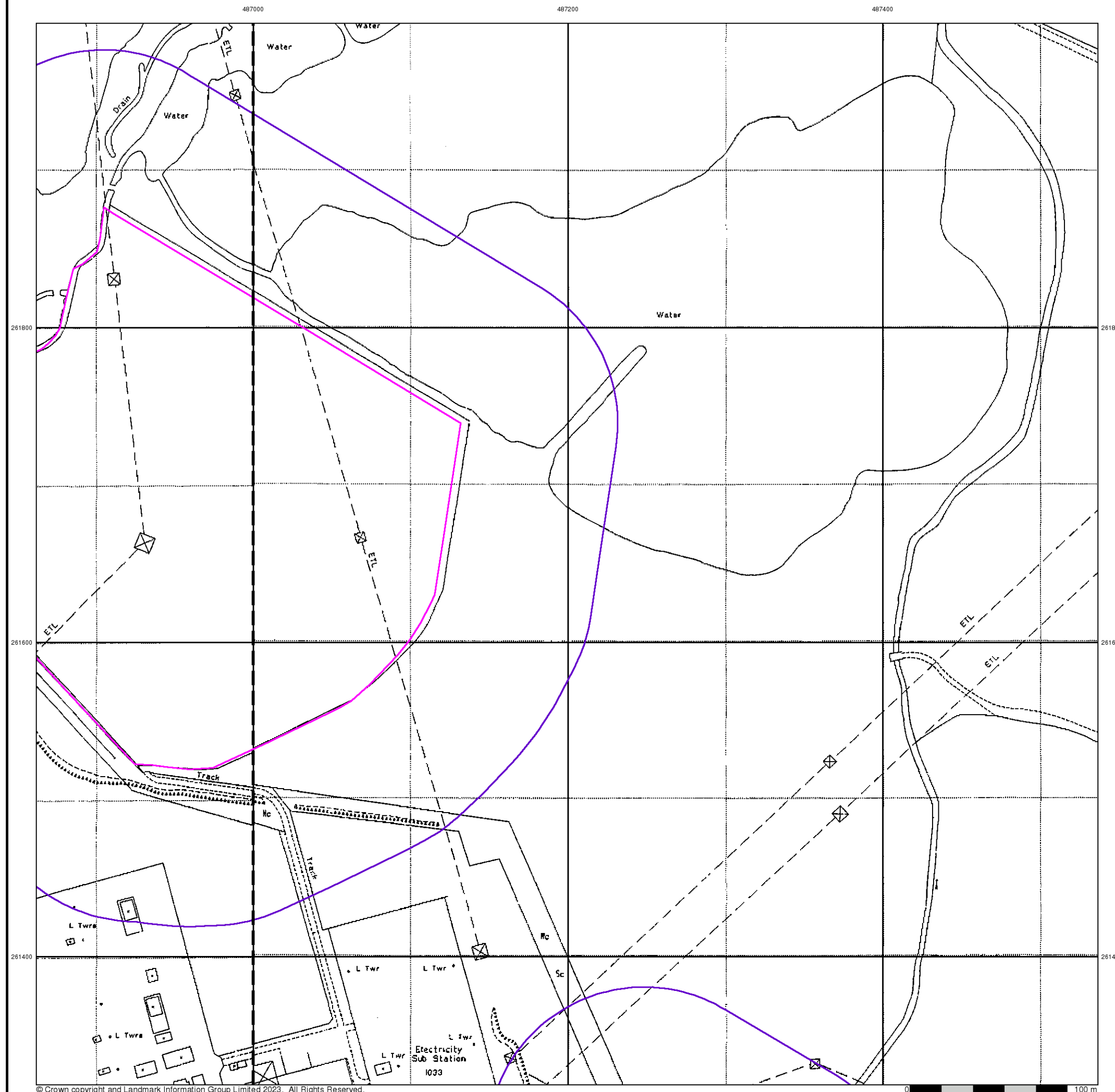


Order Details

Order Number: 324847725_1_1
 Customer Ref: 93791.580478
 National Grid Reference: 486550, 261010
 Slice: A
 Site Area (Ha): 25.34
 Search Buffer (m): 100

Site Details

Site at, Grendon, Northamptonshire



Historical Mapping Legends

Ordnance Survey County Series 1:10,560

	Gravel Pit		Sand Pit		Other Pits
	Quarry		Shingle		Orchard
	Osiers		Reeds		Marsh
	Mixed Wood		Deciduous		Brushwood
	Fir		Furze		Rough Pasture
	Arrow denotes flow of water		Trigonometrical Station		
	Site of Antiquities		Bench Mark		
	Pump, Guide Post, Signal Post		Well, Spring, Boundary Post		
	•285 Surface Level				
	Sketched Contour		Instrumental Contour		
	Main Roads		Minor Roads		
	Sunken Road		Raised Road		
	Road over Railway		Railway over River		
	Railway over Road		Level Crossing		
	Road over River or Canal		Road over Stream		
	Road over Stream				
	County Boundary (Geographical)				
	County & Civil Parish Boundary				
	Administrative County & Civil Parish Boundary				
	County Borough Boundary (England)				
	County Burgh Boundary (Scotland)				
	Rural District Boundary				
	Civil Parish Boundary				

Ordnance Survey Plan 1:10,000

	Chalk Pit, Clay Pit or Quarry		Gravel Pit
	Sand Pit		Disused Pit or Quarry
	Refuse or Slag Heap		Lake, Loch or Pond
	Dunes		Boulders
	Coniferous Trees		Non-Coniferous Trees
	Orchard		Scrub
	Bracken		Heath
	Marsh		Reeds
	Building		Glasshouse
	Sloping Masonry		Pylon
	Cutting		Embankment
	Road Under		Road Over
	Level Crossing		Foot Bridge
	Standard Gauge Multiple Track		Standard Gauge Single Track
	Siding, Tramway or Mineral Line		Narrow Gauge
	Geographical County		Administrative County, County Borough or County of City
	Municipal Borough, Urban or Rural District, Burgh or District Council		Borough, Burgh or County Constituency
	Civil Parish		
	BP, BS Boundary Post or Stone		Police Station
	Church		Post Office
	Club House		Public Convenience
	Fire Engine Station		Public House
	Foot Bridge		Signal Box
	Fountain		Spring
	Guide Post		Telephone Call Box
	Mile Post		Telephone Call Post
	Mile Stone		Well

1:10,000 Raster Mapping

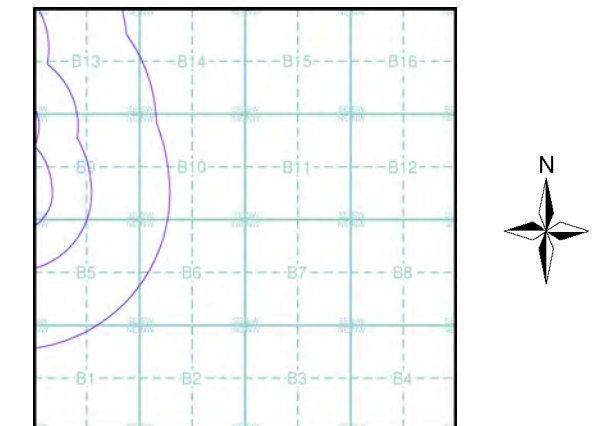
	Gravel Pit		Refuse tip or slag heap
	Rock		Rock (scattered)
	Boulders		Boulders (scattered)
	Shingle		Mud
	Sand		Sand Pit
	Slopes		Top of cliff
	General detail		Underground detail
	Overhead detail		Narrow gauge railway
	Multi-track railway		Single track railway
	County boundary (England only)		Civil, parish or community boundary
	District, Unitary, Metropolitan, London Borough boundary		Constituency boundary
	Area of wooded vegetation		Non-coniferous trees
	Non-coniferous trees (scattered)		Coniferous trees
	Coniferous trees (scattered)		Positioned tree
	Orchard		Coppice or Osiers
	Rough Grassland		Heath
	Scrub		Marsh, Salt Marsh or Reeds
	Water feature		Flow arrows
	Mean high water (springs)		Mean low water (springs)
	Telephone line (where shown)		Electricity transmission line (with poles)
	Bench mark (where shown)		Triangulation station
	Point feature (e.g. Guide Post or Mile Stone)		Pylon, flare stack or lighting tower
	Site of (antiquity)		Glasshouse
	General Building		Important Building



Historical Mapping & Photography included:

Mapping Type	Scale	Date	Pg
Northamptonshire	1:10,560	1884	2
Northamptonshire	1:10,560	1900 - 1901	3
Northamptonshire	1:10,560	1952	4
Ordnance Survey Plan	1:10,000	1958	5
Ordnance Survey Plan	1:10,000	1960	6
Ordnance Survey Plan	1:10,000	1972	7
Ordnance Survey Plan	1:10,000	1981 - 1989	8
Ordnance Survey Plan	1:10,000	1993	9
10K Raster Mapping	1:10,000	1999	10
Street View	Variable		11

Historical Map - Slice B



Order Details

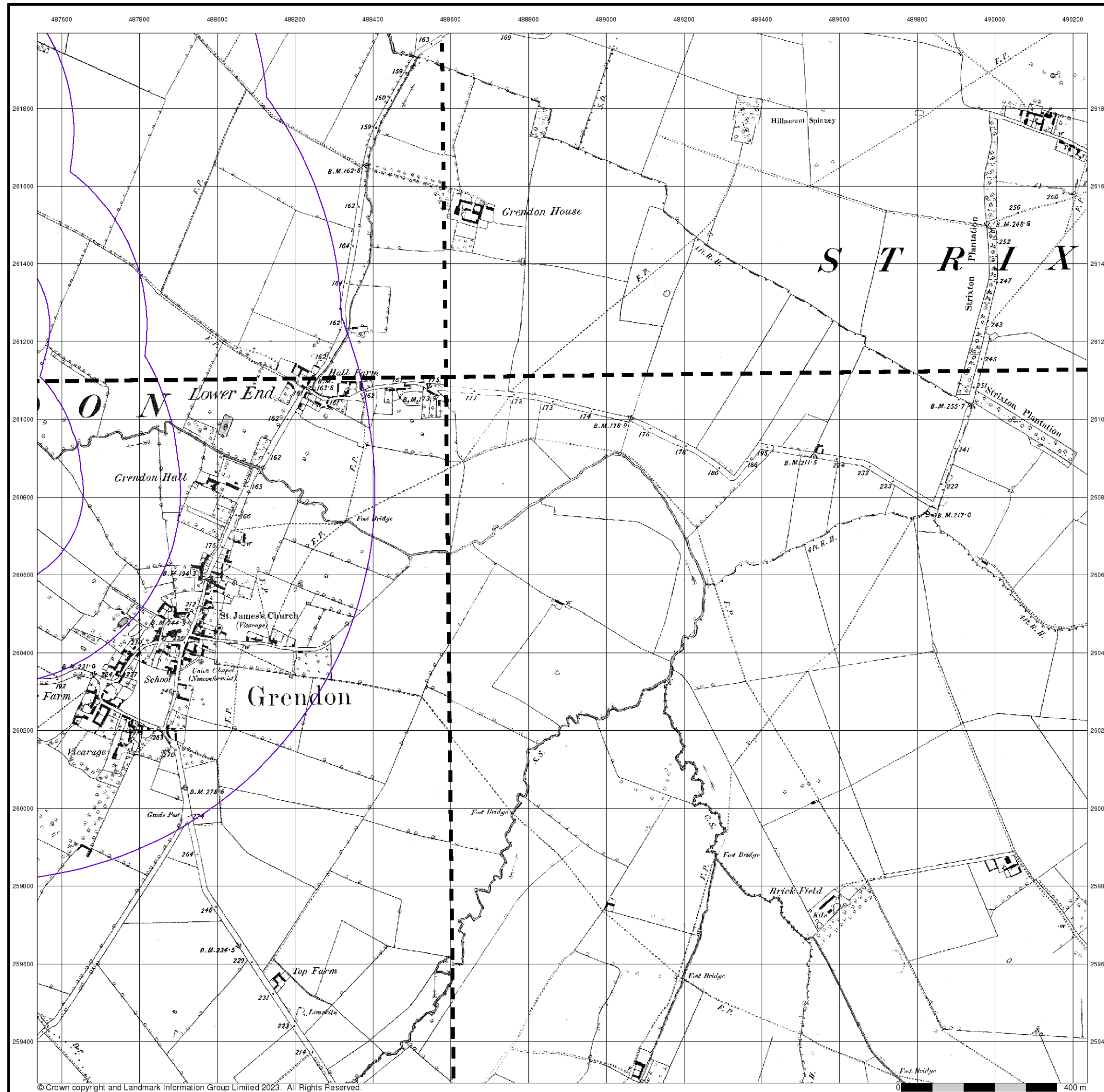
Order Number: 324847725_1_1
Customer Ref: 93791.580478
National Grid Reference: 487910, 260950
Slice: B
Site Area (Ha): 25.34
Search Buffer (m): 1000

Site Details

Site at, Grendon, Northamptonshire



Tel: 0844 844 9952
Fax: 0844 844 9951
Web: [Redacted]



© Crown copyright and Landmark Information Group Limited 2023. All Rights Reserved.



Northamptonshire

Published 1884

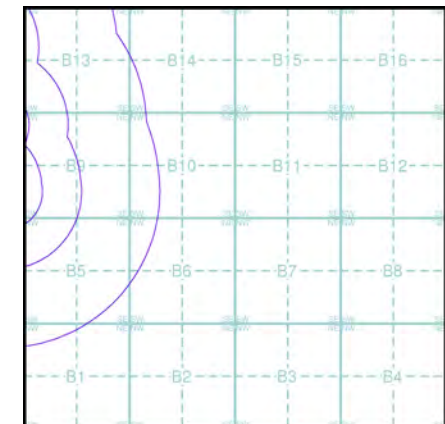
Source map scale - 1:10,560

The historical maps shown were reproduced from maps predominantly held at the scale adopted for England, Wales and Scotland in the 1840's. In 1854 the 1:2,500 scale was adopted for mapping urban areas; these maps were used to update the 1:10,560 maps. The published date given therefore is often some years later than the surveyed date. Before 1938, all OS maps were based on the Cassini Projection, with independent surveys of a single county or group of counties, giving rise to significant inaccuracies in outlying areas. In the late 1940's, a Provisional Edition was produced, which updated the 1:10,560 mapping from a number of sources. The maps appear unfinished - with all military camps and other strategic sites removed. These maps were initially overprinted with the National Grid. In 1970, the first 1:10,000 maps were produced using the Transverse Mercator Projection. The revision process continued until recently, with new editions appearing every 10 years or so for urban areas.

Map Name(s) and Date(s)

046NW 1884 1:10,560	046NE 1884 1:10,560
046SW 1884 1:10,560	046SE 1884 1:10,560

Historical Map - Slice B



Order Details

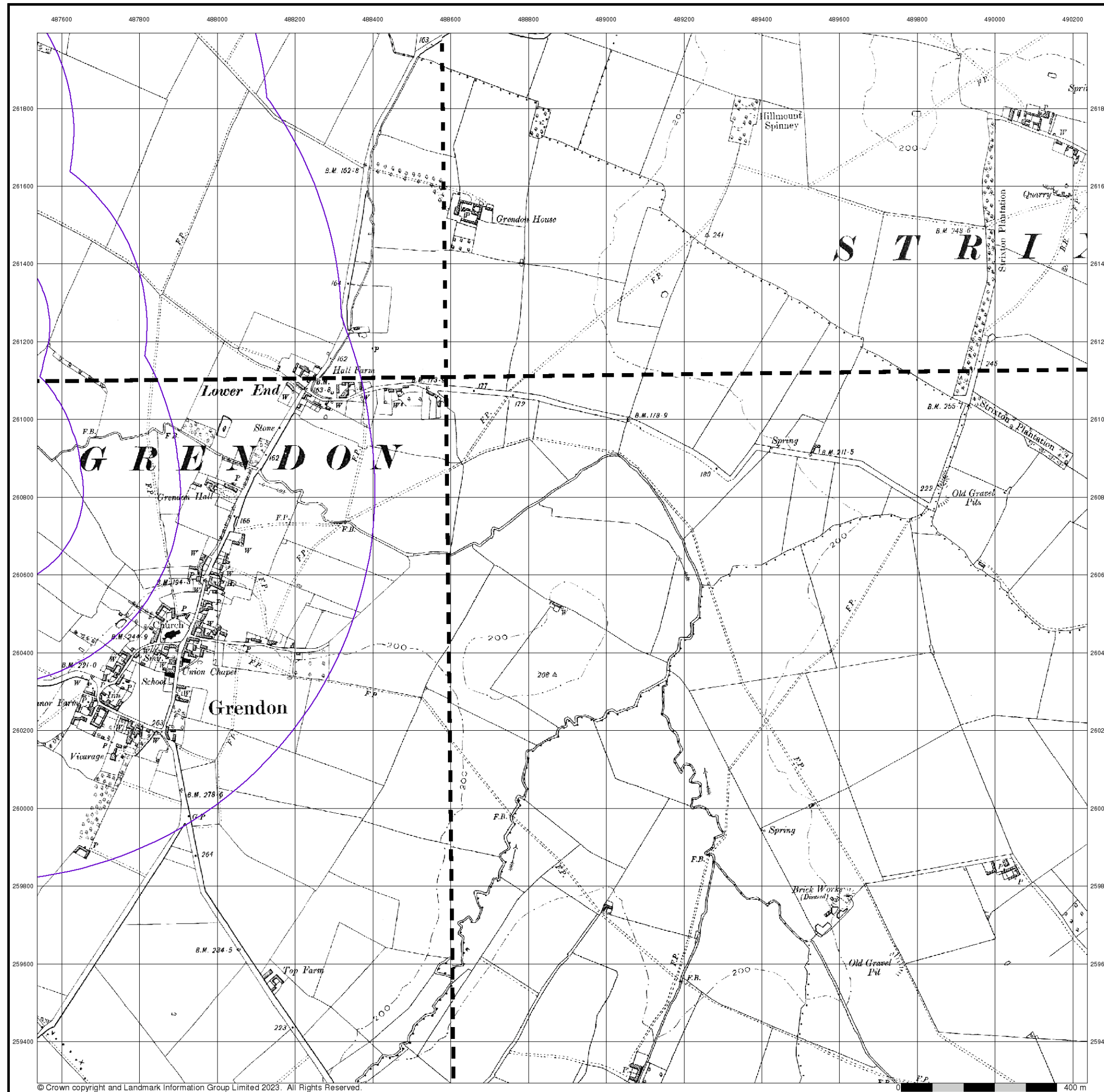
Order Number: 324847725_1_1
Customer Ref: 93791.580478
National Grid Reference: 487910, 260950
Slice: B
Site Area (Ha): 25.34
Search Buffer (m): 1000

Site Details

Site at, Grendon, Northamptonshire



Tel: 0844 844 9952
Fax: 0844 844 9951
Web: [Redacted]



© Crown copyright and Landmark Information Group Limited 2023. All Rights Reserved.



Northamptonshire

Published 1900 - 1901

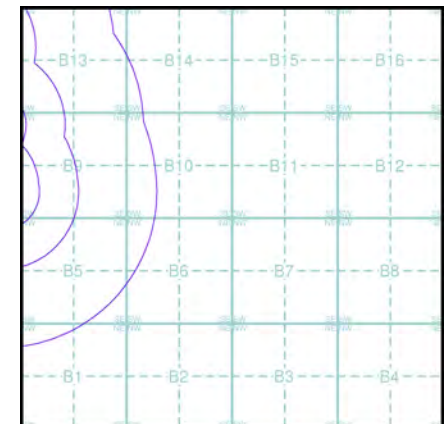
Source map scale - 1:10,560

The historical maps shown were reproduced from maps predominantly held at the scale adopted for England, Wales and Scotland in the 1840's. In 1854 the 1:2,500 scale was adopted for mapping urban areas; these maps were used to update the 1:10,560 maps. The published date given therefore is often some years later than the surveyed date. Before 1938, all OS maps were based on the Cassini Projection, with independent surveys of a single county or group of counties, giving rise to significant inaccuracies in outlying areas. In the late 1940's, a Provisional Edition was produced, which updated the 1:10,560 mapping from a number of sources. The maps appear unfinished - with all military camps and other strategic sites removed. These maps were initially overprinted with the National Grid. In 1970, the first 1:10,000 maps were produced using the Transverse Mercator Projection. The revision process continued until recently, with new editions appearing every 10 years or so for urban areas.

Map Name(s) and Date(s)

046NW 1901 1:10,560	046NE 1901 1:10,560
046SW 1901 1:10,560	046SE 1900 1:10,560

Historical Map - Slice B



Order Details

Order Number: 324847725_1_1
Customer Ref: 93791.580478
National Grid Reference: 487910, 260950
Slice: B
Site Area (Ha): 25.34
Search Buffer (m): 1000

Site Details

Site at, Grendon, Northamptonshire



Tel: 0844 844 9952
Fax: 0844 844 9951
Web: [Redacted]

Northamptonshire

Published 1952

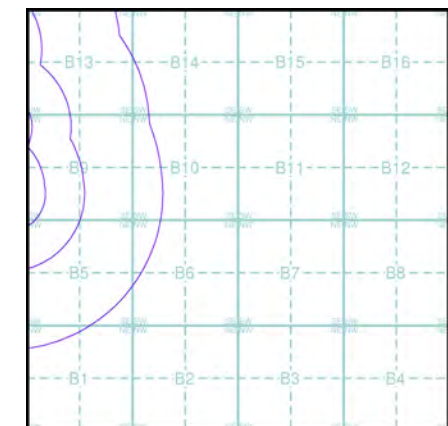
Source map scale - 1:10,560

The historical maps shown were reproduced from maps predominantly held at the scale adopted for England, Wales and Scotland in the 1840's. In 1854 the 1:2,500 scale was adopted for mapping urban areas; these maps were used to update the 1:10,560 maps. The published date given therefore is often some years later than the surveyed date. Before 1938, all OS maps were based on the Cassini Projection, with independent surveys of a single county or group of counties, giving rise to significant inaccuracies in outlying areas. In the late 1940's, a Provisional Edition was produced, which updated the 1:10,560 mapping from a number of sources. The maps appear unfinished - with all military camps and other strategic sites removed. These maps were initially overprinted with the National Grid. In 1970, the first 1:10,000 maps were produced using the Transverse Mercator Projection. The revision process continued until recently, with new editions appearing every 10 years or so for urban areas.

Map Name(s) and Date(s)

046NW 1952 1:10,560	046NE 1952 1:10,560
046SW 1952 1:10,560	046SE 1952 1:10,560

Historical Map - Slice B

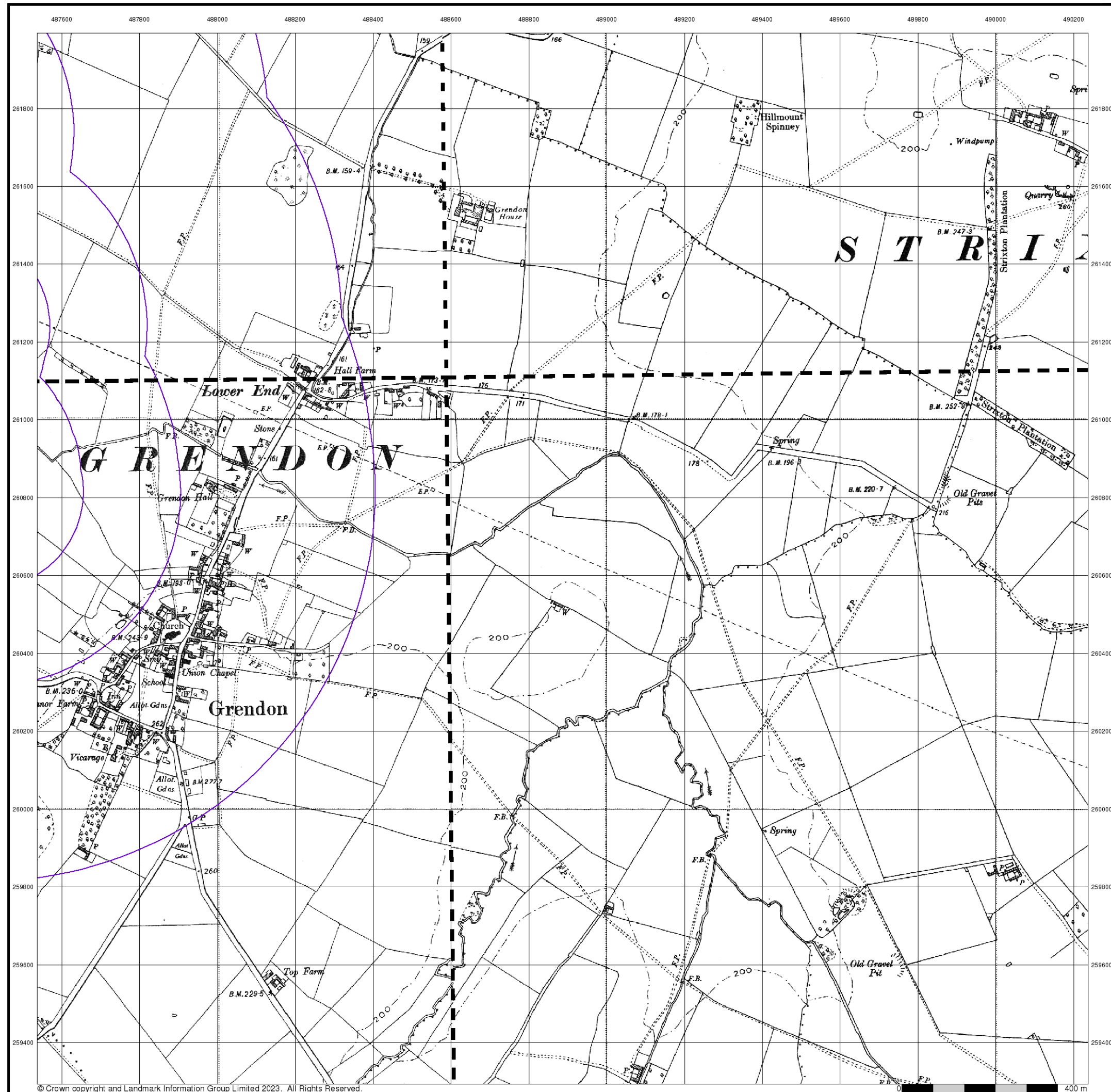


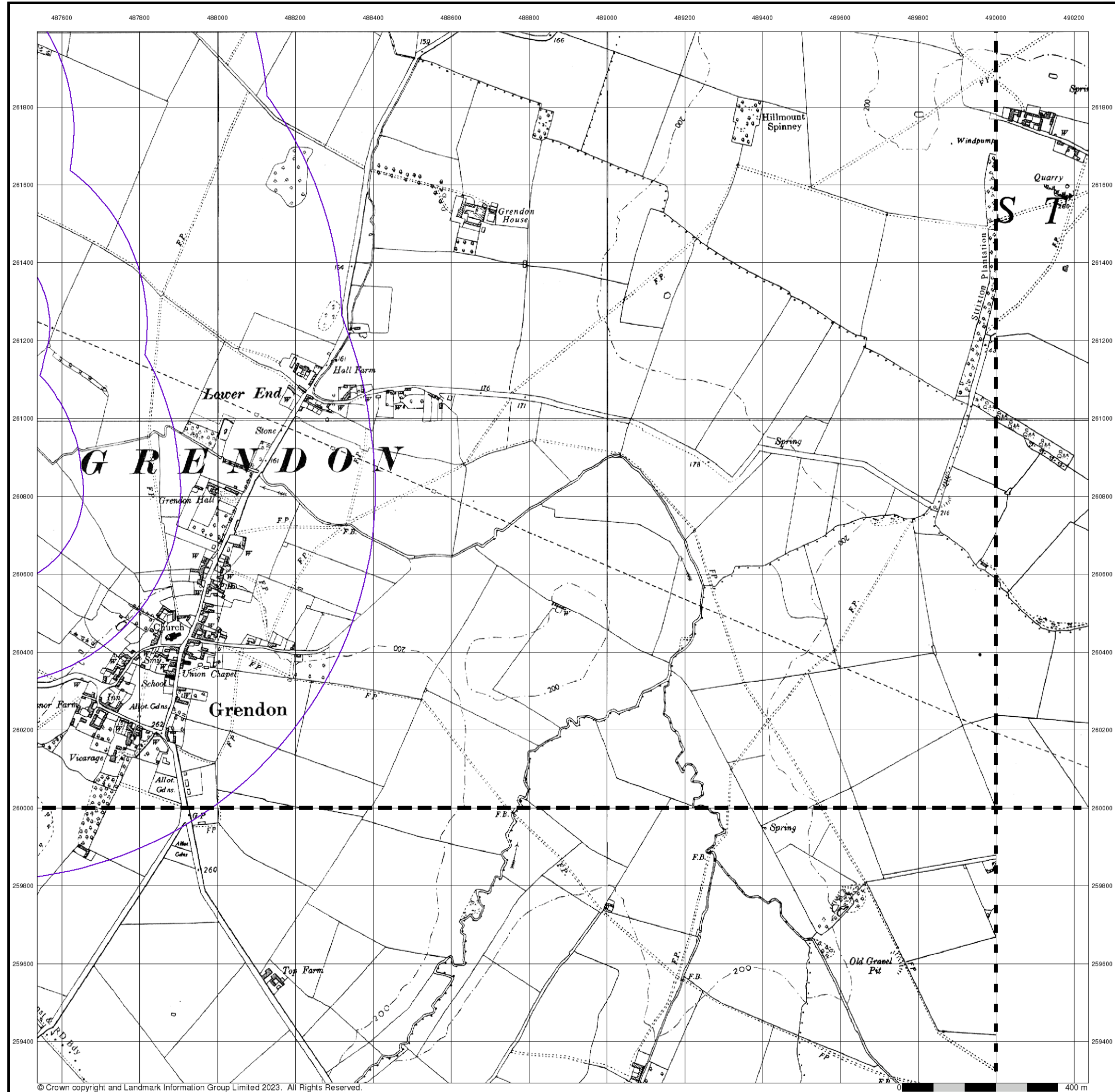
Order Details

Order Number: 324847725_1_1
 Customer Ref: 93791.580478
 National Grid Reference: 487910, 260950
 Slice: B
 Site Area (Ha): 25.34
 Search Buffer (m): 1000

Site Details

Site at, Grendon, Northamptonshire





© Crown copyright and Landmark Information Group Limited 2023. All Rights Reserved.



Ordnance Survey Plan

Published 1958

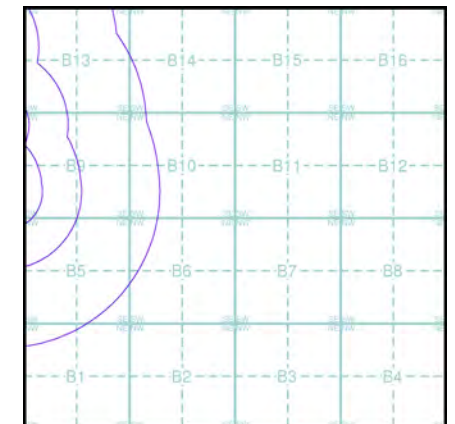
Source map scale - 1:10,000

The historical maps shown were reproduced from maps predominantly held at the scale adopted for England, Wales and Scotland in the 1840's. In 1854 the 1:2,500 scale was adopted for mapping urban areas; these maps were used to update the 1:10,560 maps. The published date given therefore is often some years later than the surveyed date. Before 1938, all OS maps were based on the Cassini Projection, with independent surveys of a single county or group of counties, giving rise to significant inaccuracies in outlying areas. In the late 1940's, a Provisional Edition was produced, which updated the 1:10,560 mapping from a number of sources. The maps appear unfinished - with all military camps and other strategic sites removed. These maps were initially overprinted with the National Grid. In 1970, the first 1:10,000 maps were produced using the Transverse Mercator Projection. The revision process continued until recently, with new editions appearing every 10 years or so for urban areas.

Map Name(s) and Date(s)

SP86SE	SP96SW
1958	1958
1:10,560	1:10,560
SP85NE	
1958	
1:10,560	

Historical Map - Slice B



Order Details

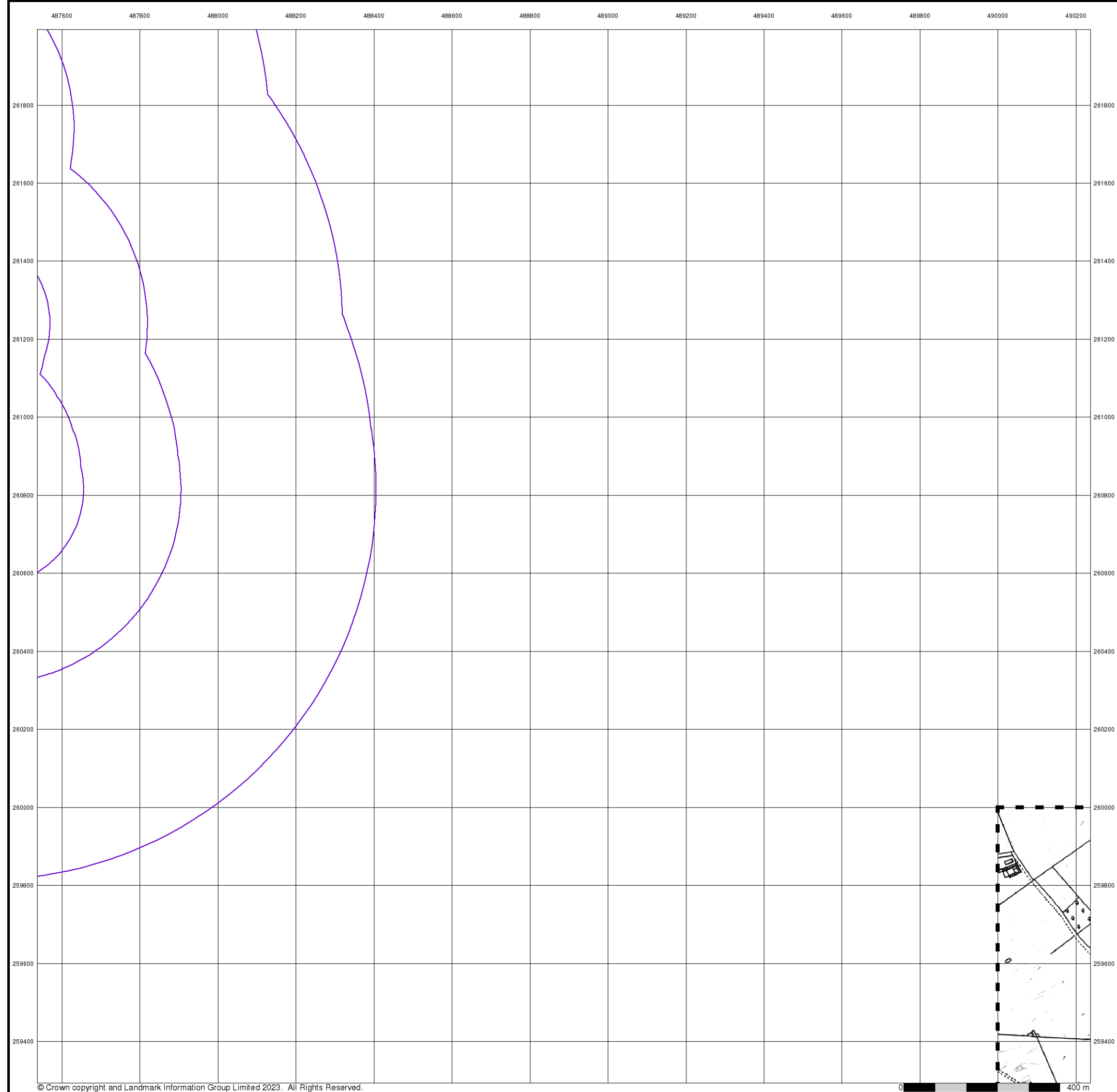
Order Number: 324847725_1_1
Customer Ref: 93791.580478
National Grid Reference: 487910, 260950
Slice: B
Site Area (Ha): 25.34
Search Buffer (m): 1000


Site Details

Site at, Grendon, Northamptonshire



Tel: 0844 844 9952
Fax: 0844 844 9951
Web: [Redacted]






Ordnance Survey Plan

Published 1960

Source map scale - 1:10,000


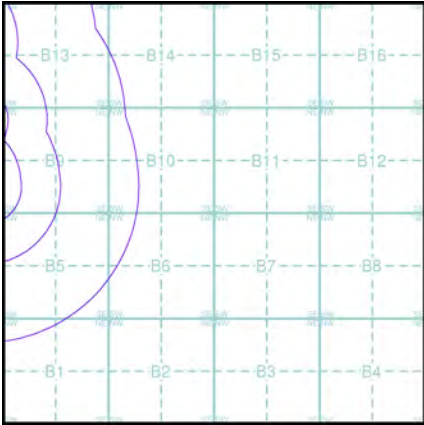
The historical maps shown were reproduced from maps predominantly held at the scale adopted for England, Wales and Scotland in the 1840's. In 1854 the 1:2,500 scale was adopted for mapping urban areas; these maps were used to update the 1:10,560 maps. The published date given therefore is often some years later than the surveyed date. Before 1938, all OS maps were based on the Cassini Projection, with independent surveys of a single county or group of counties, giving rise to significant inaccuracies in outlying areas. In the late 1940's, a Provisional Edition was produced, which updated the 1:10,560 mapping from a number of sources. The maps appear unfinished - with all military camps and other strategic sites removed. These maps were initially overprinted with the National Grid. In 1970, the first 1:10,000 maps were produced using the Transverse Mercator Projection. The revision process continued until recently, with new editions appearing every 10 years or so for urban areas.

Map Name(s) and Date(s)



SP95NW
1960
1:10,560

Historical Map - Slice B




Order Details

Order Number:	324847725_1_1
Customer Ref:	93791.580478
National Grid Reference:	487910, 260950
Slice:	B
Site Area (Ha):	25.34
Search Buffer (m):	1000

Site Details

Site at, Grendon, Northamptonshire



Tel:

Fax:

Web:

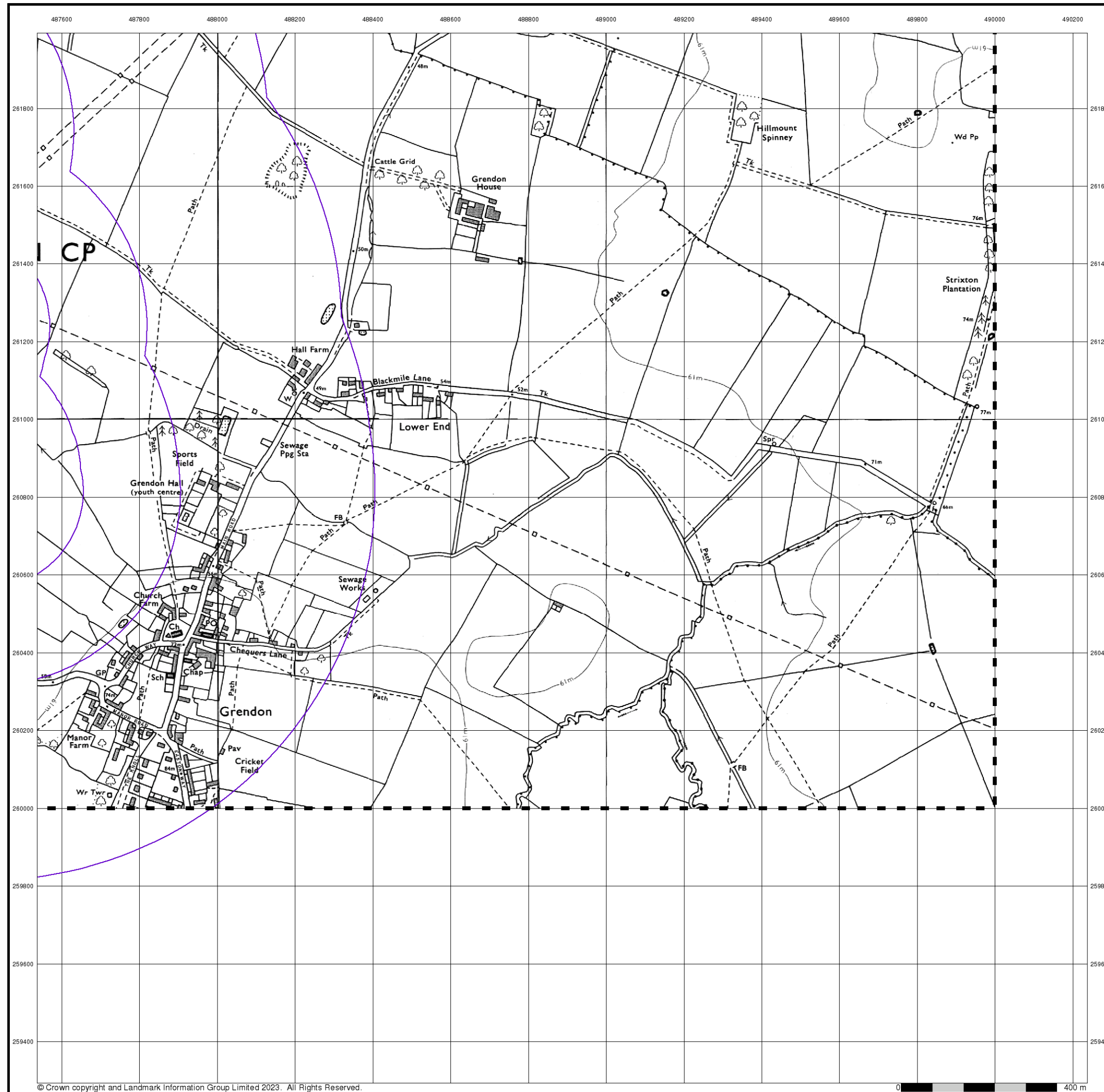
0844 844 9952

0844 844 9951

A Landmark Information Group Service v50.0

15-Nov-2023

Page 6 of 11



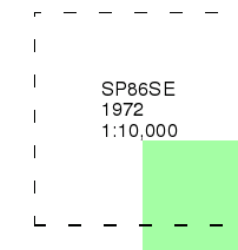
Ordnance Survey Plan

Published 1972

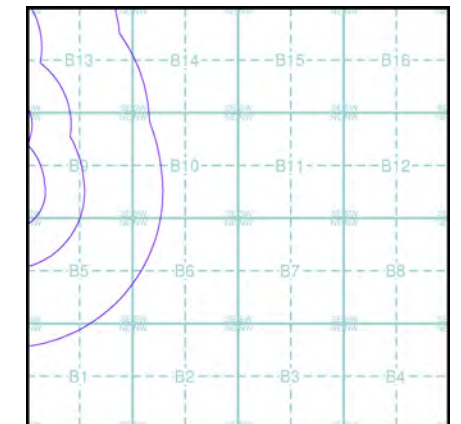
Source map scale - 1:10,000

The historical maps shown were reproduced from maps predominantly held at the scale adopted for England, Wales and Scotland in the 1840's. In 1854 the 1:2,500 scale was adopted for mapping urban areas; these maps were used to update the 1:10,560 maps. The published date given therefore is often some years later than the surveyed date. Before 1938, all OS maps were based on the Cassini Projection, with independent surveys of a single county or group of counties, giving rise to significant inaccuracies in outlying areas. In the late 1940's, a Provisional Edition was produced, which updated the 1:10,560 mapping from a number of sources. The maps appear unfinished - with all military camps and other strategic sites removed. These maps were initially overprinted with the National Grid. In 1970, the first 1:10,000 maps were produced using the Transverse Mercator Projection. The revision process continued until recently, with new editions appearing every 10 years or so for urban areas.

Map Name(s) and Date(s)



Historical Map - Slice B



Order Details

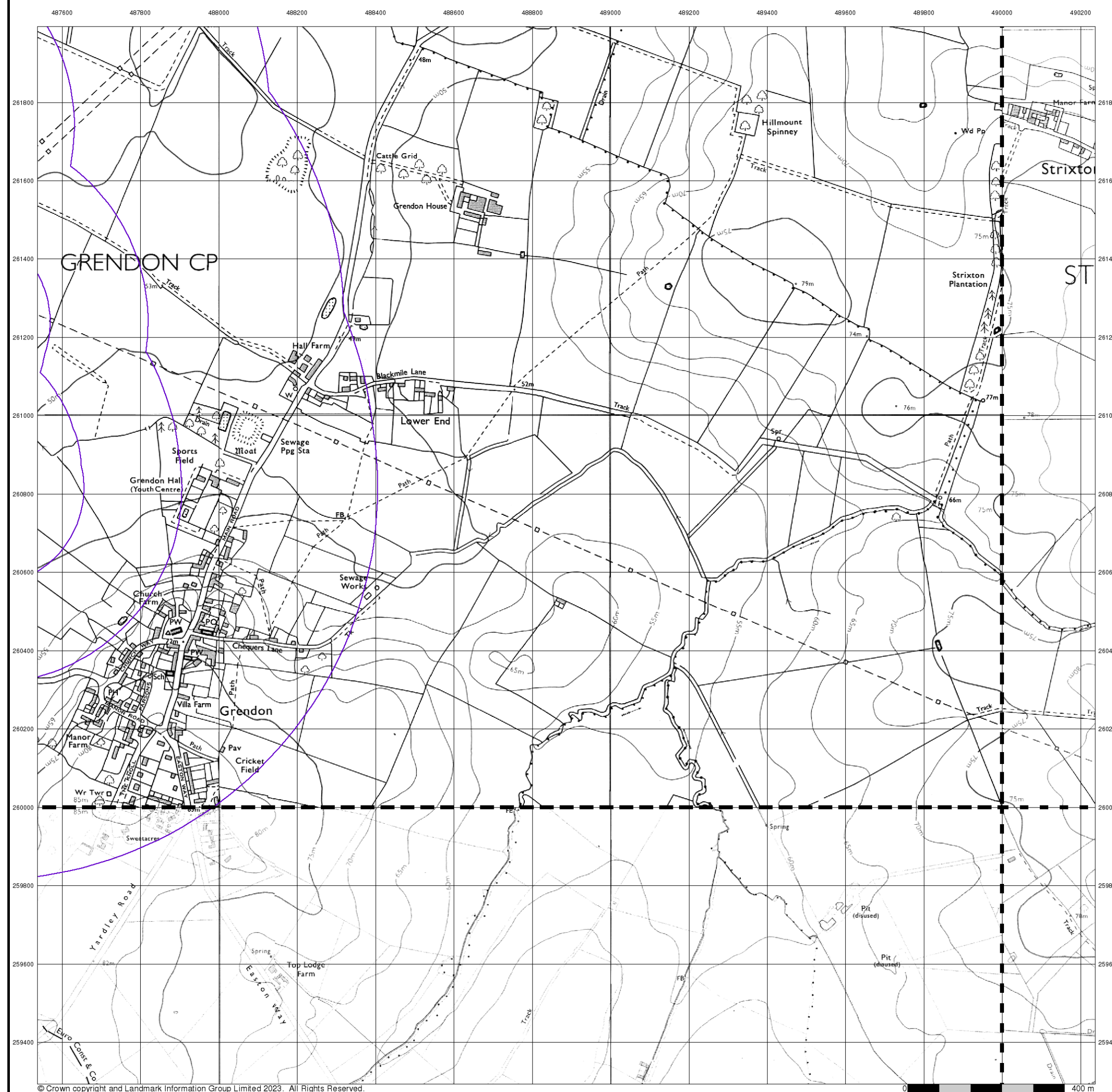
Order Number: 324847725_1_1
Customer Ref: 93791.580478
National Grid Reference: 487910, 260950
Slice: B
Site Area (Ha): 25.34
Search Buffer (m): 1000

Site Details

Site at, Grendon, Northamptonshire



Tel: 0844 844 9952
Fax: 0844 844 9951
Web: [Redacted]



Ordnance Survey Plan

Published 1981 - 1989

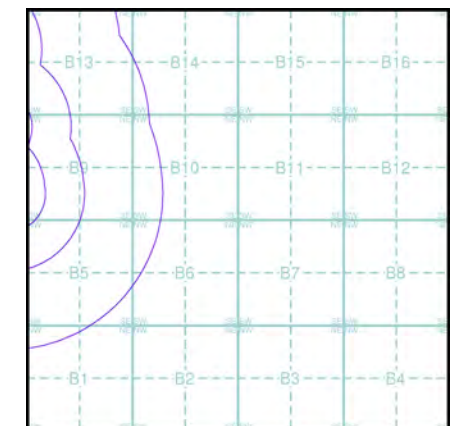
Source map scale - 1:10,000

The historical maps shown were reproduced from maps predominantly held at the scale adopted for England, Wales and Scotland in the 1840's. In 1854 the 1:2,500 scale was adopted for mapping urban areas; these maps were used to update the 1:10,560 maps. The published date given therefore is often some years later than the surveyed date. Before 1938, all OS maps were based on the Cassini Projection, with independent surveys of a single county or group of counties, giving rise to significant inaccuracies in outlying areas. In the late 1940's, a Provisional Edition was produced, which updated the 1:10,560 mapping from a number of sources. The maps appear unfinished - with all military camps and other strategic sites removed. These maps were initially overprinted with the National Grid. In 1970, the first 1:10,000 maps were produced using the Transverse Mercator Projection. The revision process continued until recently, with new editions appearing every 10 years or so for urban areas.

Map Name(s) and Date(s)

SP86SE 1989 1:10,000	SP96SW 1982 1:10,000
SP85NE 1982 1:10,000	SP95NW 1981 1:10,000

Historical Map - Slice B



Order Details

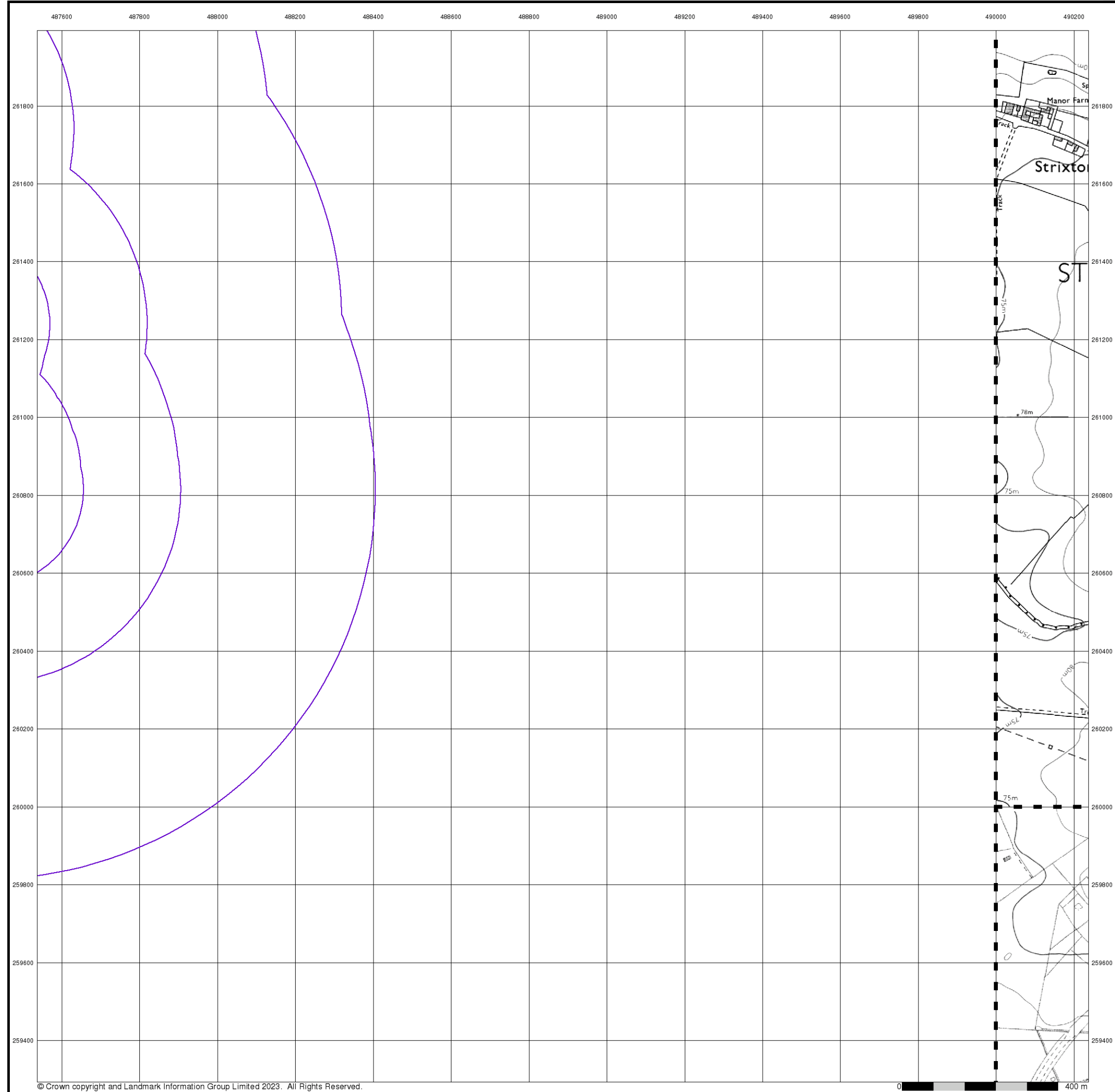
Order Number: 324847725_1_1
Customer Ref: 93791.580478
National Grid Reference: 487910, 260950
Slice: B
Site Area (Ha): 25.34
Search Buffer (m): 1000

Site Details

Site at, Grendon, Northamptonshire



Tel: 0844 844 9952
Fax: 0844 844 9951
Web: www.brexit.com



© Crown copyright and Landmark Information Group Limited 2023. All Rights Reserved.



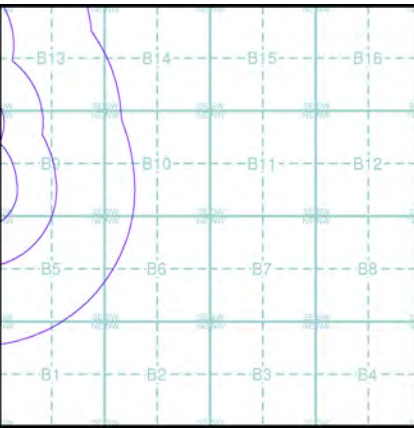
Ordnance Survey Plan
Published 1993
Source map scale - 1:10,000

The historical maps shown were reproduced from maps predominantly held at the scale adopted for England, Wales and Scotland in the 1840's. In 1854 the 1:2,500 scale was adopted for mapping urban areas; these maps were used to update the 1:10,560 maps. The published date given therefore is often some years later than the surveyed date. Before 1938, all OS maps were based on the Cassini Projection, with independent surveys of a single county or group of counties, giving rise to significant inaccuracies in outlying areas. In the late 1940's, a Provisional Edition was produced, which updated the 1:10,560 mapping from a number of sources. The maps appear unfinished - with all military camps and other strategic sites removed. These maps were initially overprinted with the National Grid. In 1970, the first 1:10,000 maps were produced using the Transverse Mercator Projection. The revision process continued until recently, with new editions appearing every 10 years or so for urban areas.

Map Name(s) and Date(s)

SP96SW
1993
1:10,000
SP95NW
1993
1:10,000

Historical Map - Slice B

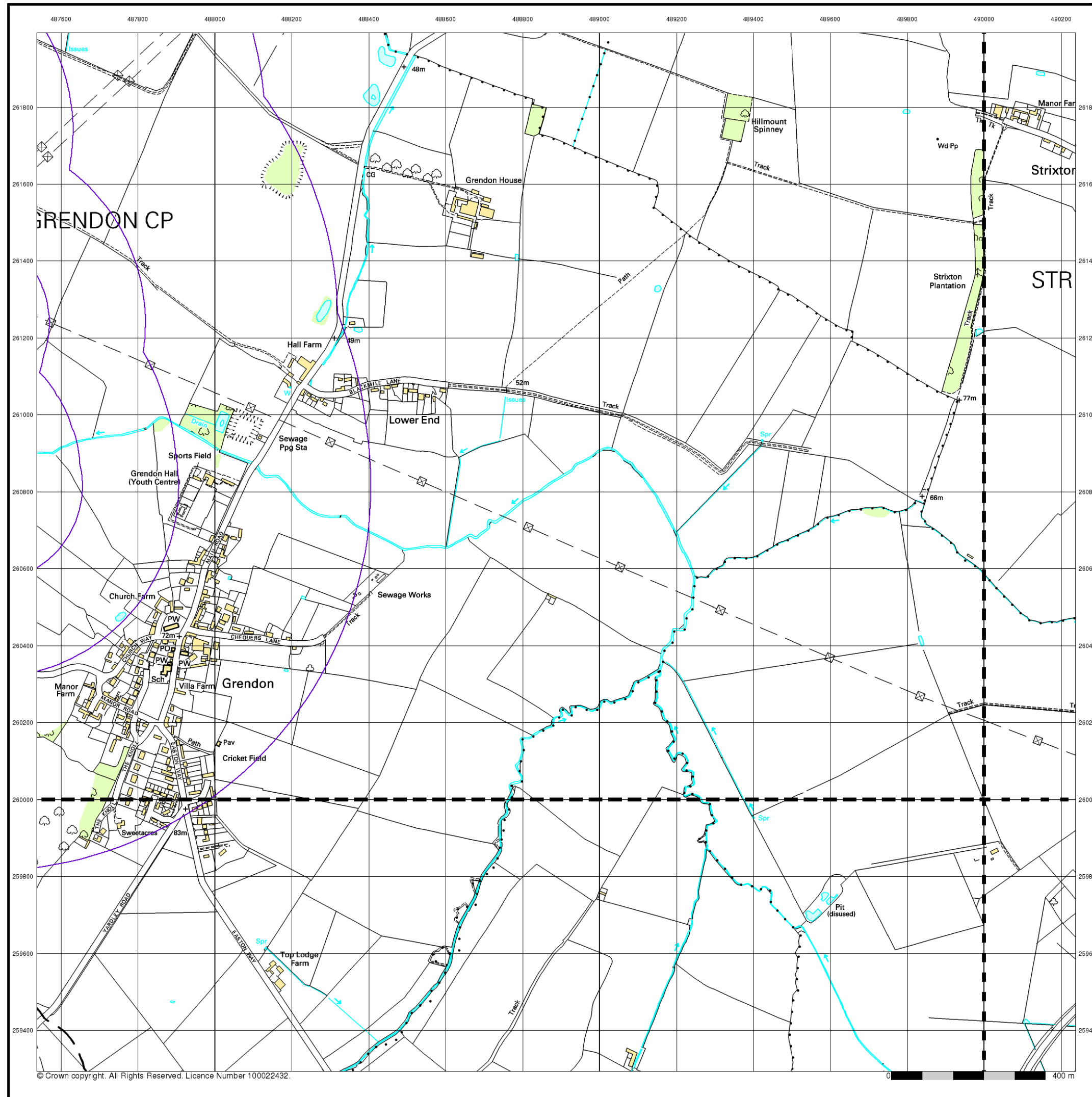


Order Details
Order Number: 324847725_1_1
Customer Ref: 93791.580478
National Grid Reference: 487910, 260950
Slice: B
Site Area (Ha): 25.34
Search Buffer (m): 1000

Site Details
Site at, Grendon, Northamptonshire



Tel: 0844 844 9952
Fax: 0844 844 9951
Web: [Redacted]



© Crown copyright. All Rights Reserved. Licence Number 100022432.



10k Raster Mapping

Published 1999

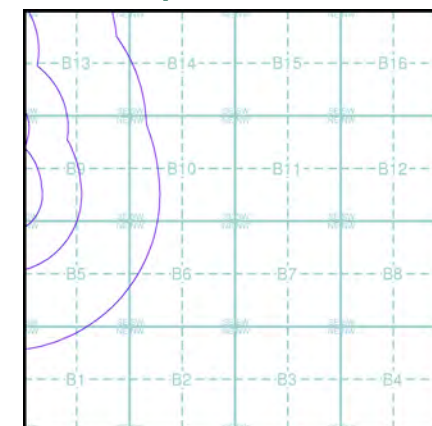
Source map scale - 1:10,000

The historical maps shown were produced from the Ordnance Survey's 1:10,000 colour raster mapping. These maps are derived from Landplan which replaced the old 1:10,000 maps originally published in 1970. The data is highly detailed showing buildings, fences and field boundaries as well as all roads, tracks and paths. Road names are also included together with the relevant road number and classification. Boundary information depiction includes county, unitary authority, district, civil parish and constituency.

Map Name(s) and Date(s)

SP86SE	SP96SW
1999	1999
1:10,000	1:10,000
SP85NE	SP95NW
1999	1999
1:10,000	1:10,000

Historical Map - Slice B



Order Details

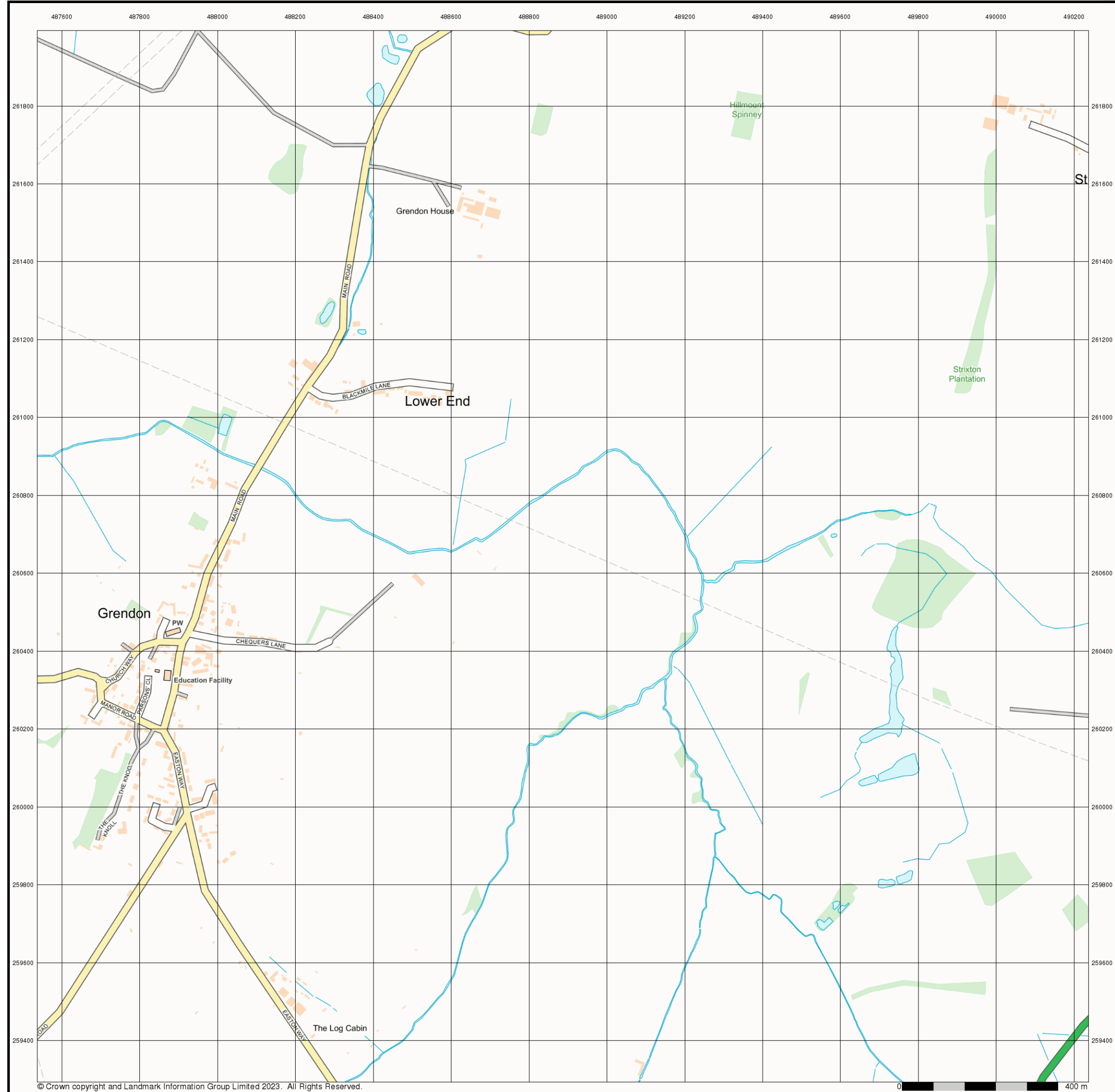
Order Number: 324847725_1_1
Customer Ref: 93791.580478
National Grid Reference: 487910, 260950
Slice: B
Site Area (Ha): 25.34
Search Buffer (m): 1000

Site Details

Site at, Grendon, Northamptonshire




Tel: 0844 844 9952
Fax: 0844 844 9951
Web: [Redacted]



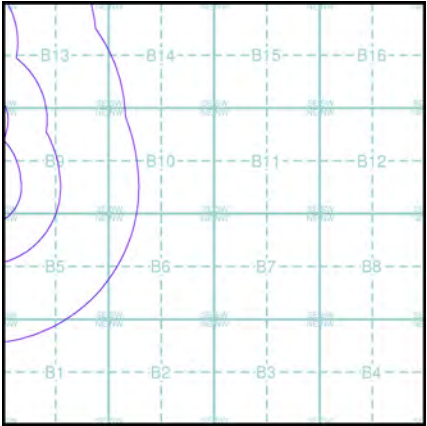
Street View
Published 2023
Source map scale - 1:10,000

Street View is a street-level map for the whole of Great Britain produced by the Ordnance Survey. These maps are provided at a nominal scale of 1:10,000

Map Name(s) and Date(s)



Street View Map - Slice B



Order Details
Order Number: 324847725_1_1
Customer Ref: 93791.580478
National Grid Reference: 487910, 260950
Slice: B
Site Area (Ha): 25.34
Search Buffer (m): 1000

Site Details
Site at, Grendon, Northamptonshire



Tel: 0844 844 9952
Fax: 0844 844 9951
Web: [Redacted]

Historical Mapping Legends

Ordnance Survey County Series 1:10,560

	Gravel Pit		Sand Pit		Other Pits
	Quarry		Shingle		Orchard
	Osiers		Reeds		Marsh
	Mixed Wood		Deciduous		Brushwood
	Fir		Furze		Rough Pasture
	Arrow denotes flow of water		Trigonometrical Station		
	Site of Antiquities		Bench Mark		
	Pump, Guide Post, Signal Post		Well, Spring, Boundary Post		
	•285 Surface Level				
	Sketched Contour		Instrumental Contour		
	Main Roads		Minor Roads		
	Sunken Road		Raised Road		
	Road over Railway		Railway over River		
	Railway over Road		Level Crossing		
	Road over River or Canal		Road over Stream		
	Road over Stream				
	County Boundary (Geographical)				
	County & Civil Parish Boundary				
	Administrative County & Civil Parish Boundary				
	County Borough Boundary (England)				
	County Burgh Boundary (Scotland)				
	Rural District Boundary				
	Civil Parish Boundary				

Ordnance Survey Plan 1:10,000

	Chalk Pit, Clay Pit or Quarry		Gravel Pit
	Sand Pit		Disused Pit or Quarry
	Refuse or Slag Heap		Lake, Loch or Pond
	Dunes		Boulders
	Coniferous Trees		Non-Coniferous Trees
	Orchard		Scrub
	Bracken		Heath
	Marsh		Reeds
	Building		Glasshouse
	Sloping Masonry		Pylon
	Cutting		Embankment
	Road Under		Road Over
	Level Crossing		Foot Bridge
	Standard Gauge Multiple Track		Standard Gauge Single Track
	Siding, Tramway or Mineral Line		Narrow Gauge
	Geographical County		Administrative County, County Borough or County of City
	Municipal Borough, Urban or Rural District, Burgh or District Council		Borough, Burgh or County Constituency
	Civil Parish		
	BP, BS Boundary Post or Stone		Police Station
	Ch Church		Post Office
	CH Club House		Public Convenience
	F E Sta Fire Engine Station		Public House
	FB Foot Bridge		Signal Box
	Fn Fountain		Spring
	GP Guide Post		Telephone Call Box
	MP Mile Post		Telephone Call Post
	MS Mile Stone		Well

1:10,000 Raster Mapping

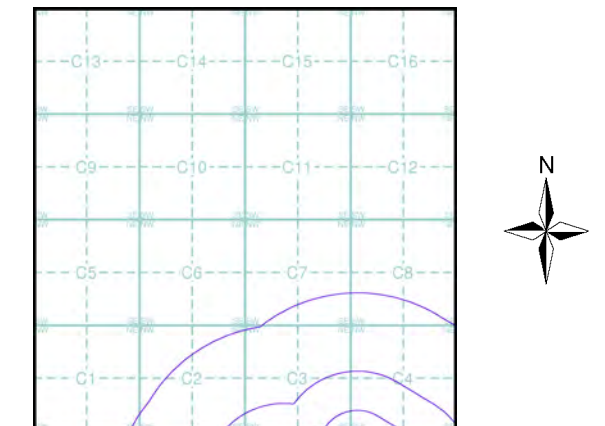
	Gravel Pit		Refuse tip or slag heap
	Rock		Rock (scattered)
	Boulders		Boulders (scattered)
	Shingle		Mud
	Sand		Sand Pit
	Slopes		Top of cliff
	General detail		Underground detail
	Overhead detail		Narrow gauge railway
	Multi-track railway		Single track railway
	County boundary (England only)		Civil, parish or community boundary
	District, Unitary, Metropolitan, London Borough boundary		Constituency boundary
	Area of wooded vegetation		Non-coniferous trees
	Non-coniferous trees (scattered)		Coniferous trees
	Coniferous trees (scattered)		Positioned tree
	Orchard		Coppice or Osiers
	Rough Grassland		Heath
	Scrub		Marsh, Salt Marsh or Reeds
	Water feature		Flow arrows
	Mean high water (springs)		Mean low water (springs)
	Telephone line (where shown)		Electricity transmission line (with poles)
	Bench mark (where shown)		Triangulation station
	Point feature (e.g. Guide Post or Mile Stone)		Pylon, flare stack or lighting tower
	Site of (antiquity)		Glasshouse
	General Building		Important Building



Historical Mapping & Photography included:

Mapping Type	Scale	Date	Pg
Northamptonshire	1:10,560	1884 - 1885	2
Northamptonshire	1:10,560	1901	3
Northamptonshire	1:10,560	1926	4
Northamptonshire	1:10,560	1938 - 1952	5
Northamptonshire	1:10,560	1952	6
Ordnance Survey Plan	1:10,000	1958	7
Ordnance Survey Plan	1:10,000	1971 - 1972	8
Ordnance Survey Plan	1:10,000	1983 - 1989	9
Ordnance Survey Plan	1:10,000	1991	10
10K Raster Mapping	1:10,000	1999	11
Street View	Variable		12

Historical Map - Slice C



Order Details

Order Number: 324847725_1_1
Customer Ref: 93791.580478
National Grid Reference: 486660, 262360
Slice: C
Site Area (Ha): 25.34
Search Buffer (m): 1000

Site Details

Site at, Grendon, Northamptonshire



Tel: 0844 844 9952
Fax: 0844 844 9951
Web: [Redacted]

Northamptonshire

Published 1884 - 1885

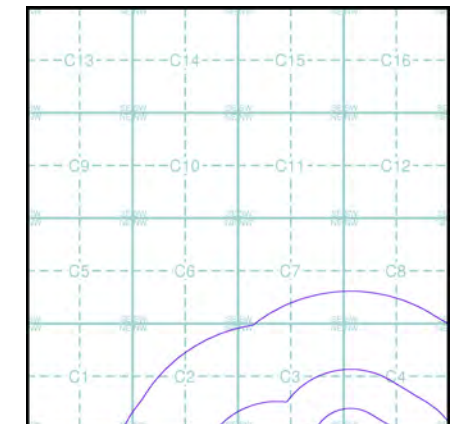
Source map scale - 1:10,560

The historical maps shown were reproduced from maps predominantly held at the scale adopted for England, Wales and Scotland in the 1840's. In 1854 the 1:2,500 scale was adopted for mapping urban areas; these maps were used to update the 1:10,560 maps. The published date given therefore is often some years later than the surveyed date. Before 1938, all OS maps were based on the Cassini Projection, with independent surveys of a single county or group of counties, giving rise to significant inaccuracies in outlying areas. In the late 1940's, a Provisional Edition was produced, which updated the 1:10,560 mapping from a number of sources. The maps appear unfinished - with all military camps and other strategic sites removed. These maps were initially overprinted with the National Grid. In 1970, the first 1:10,000 maps were produced using the Transverse Mercator Projection. The revision process continued until recently, with new editions appearing every 10 years or so for urban areas.

Map Name(s) and Date(s)

039SW
1885
1:10,560
046NW
1884
1:10,560

Historical Map - Slice C

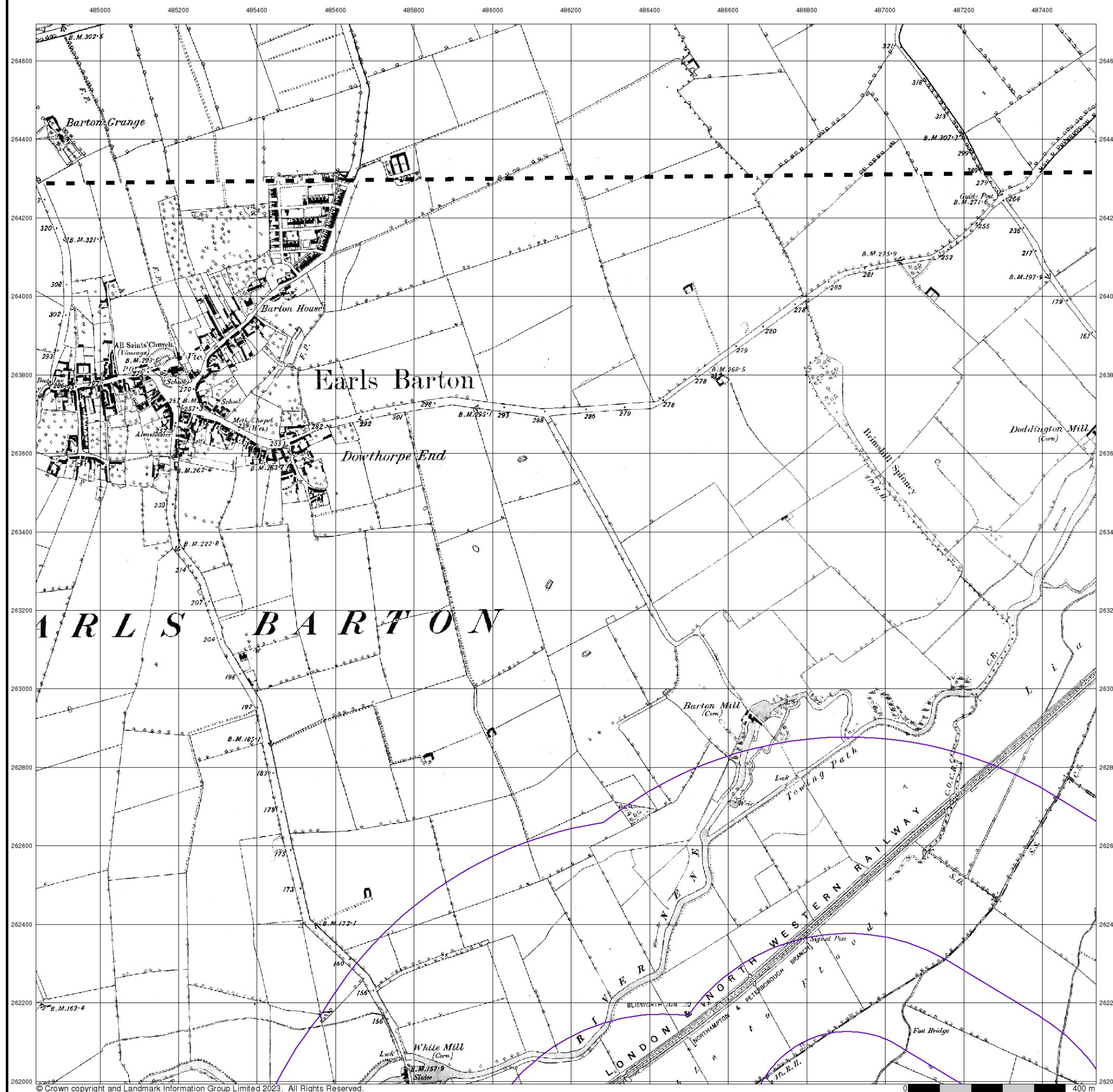


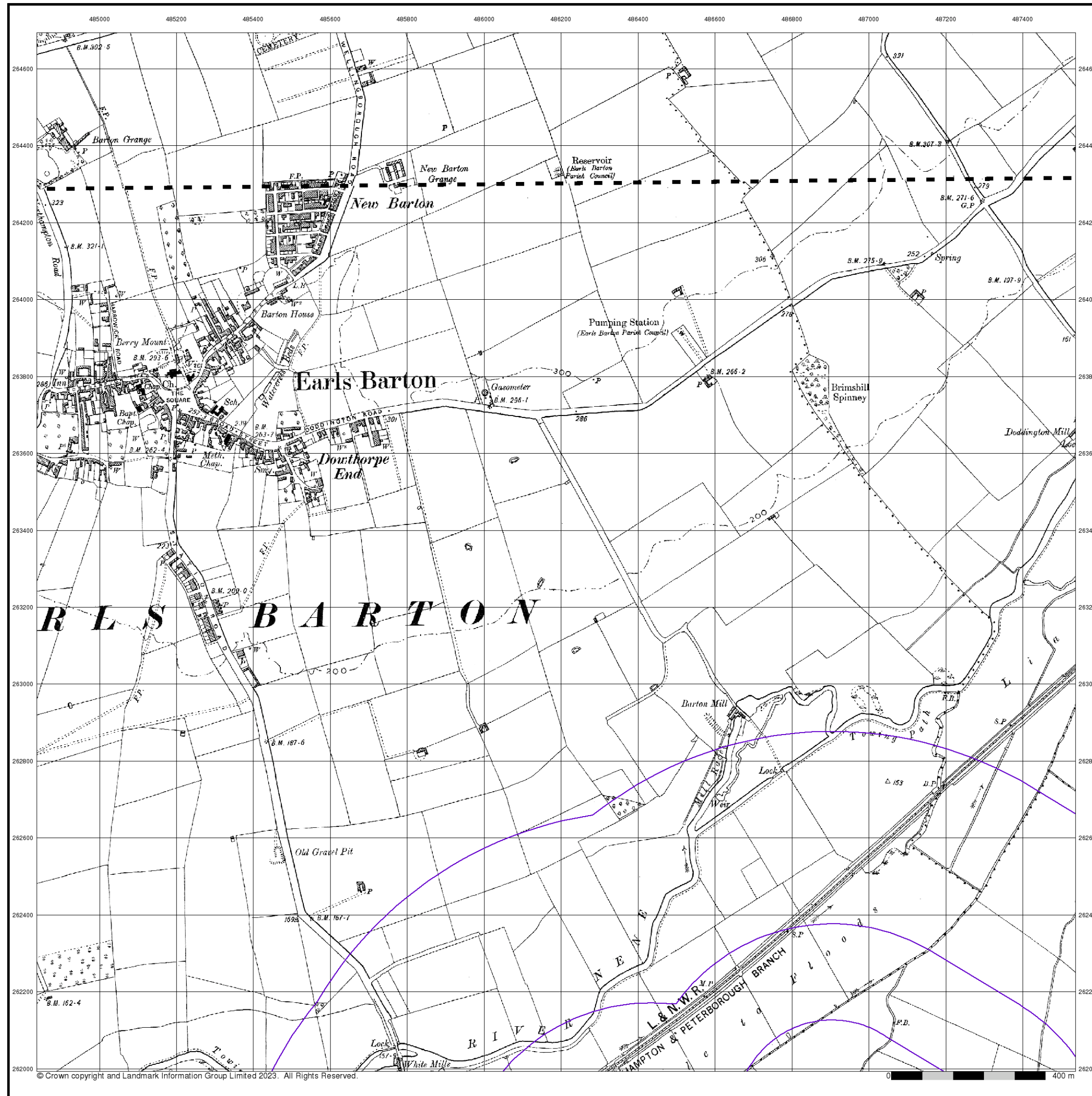
Order Details

Order Number: 324847725_1_1
Customer Ref: 93791.580478
National Grid Reference: 486660, 262360
Slice: C
Site Area (Ha): 25.34
Search Buffer (m): 1000

Site Details

Site at, Grendon, Northamptonshire





© Crown copyright and Landmark Information Group Limited 2023. All Rights Reserved.



Northamptonshire

Published 1901

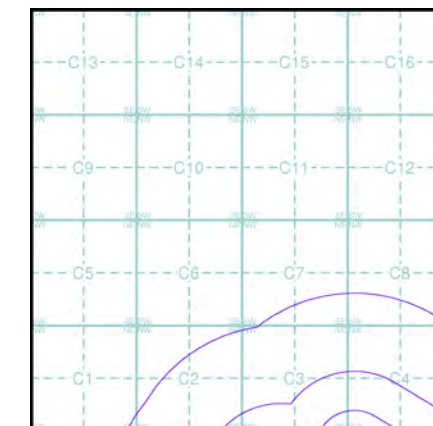
Source map scale - 1:10,560

The historical maps shown were reproduced from maps predominantly held at the scale adopted for England, Wales and Scotland in the 1840's. In 1854 the 1:2,500 scale was adopted for mapping urban areas; these maps were used to update the 1:10,560 maps. The published date given therefore is often some years later than the surveyed date. Before 1938, all OS maps were based on the Cassini Projection, with independent surveys of a single county or group of counties, giving rise to significant inaccuracies in outlying areas. In the late 1940's, a Provisional Edition was produced, which updated the 1:10,560 mapping from a number of sources. The maps appear unfinished - with all military camps and other strategic sites removed. These maps were initially overprinted with the National Grid. In 1970, the first 1:10,000 maps were produced using the Transverse Mercator Projection. The revision process continued until recently, with new editions appearing every 10 years or so for urban areas.

Map Name(s) and Date(s)

039SW
1901
1:10,560
046NW
1901
1:10,560

Historical Map - Slice C



Order Details

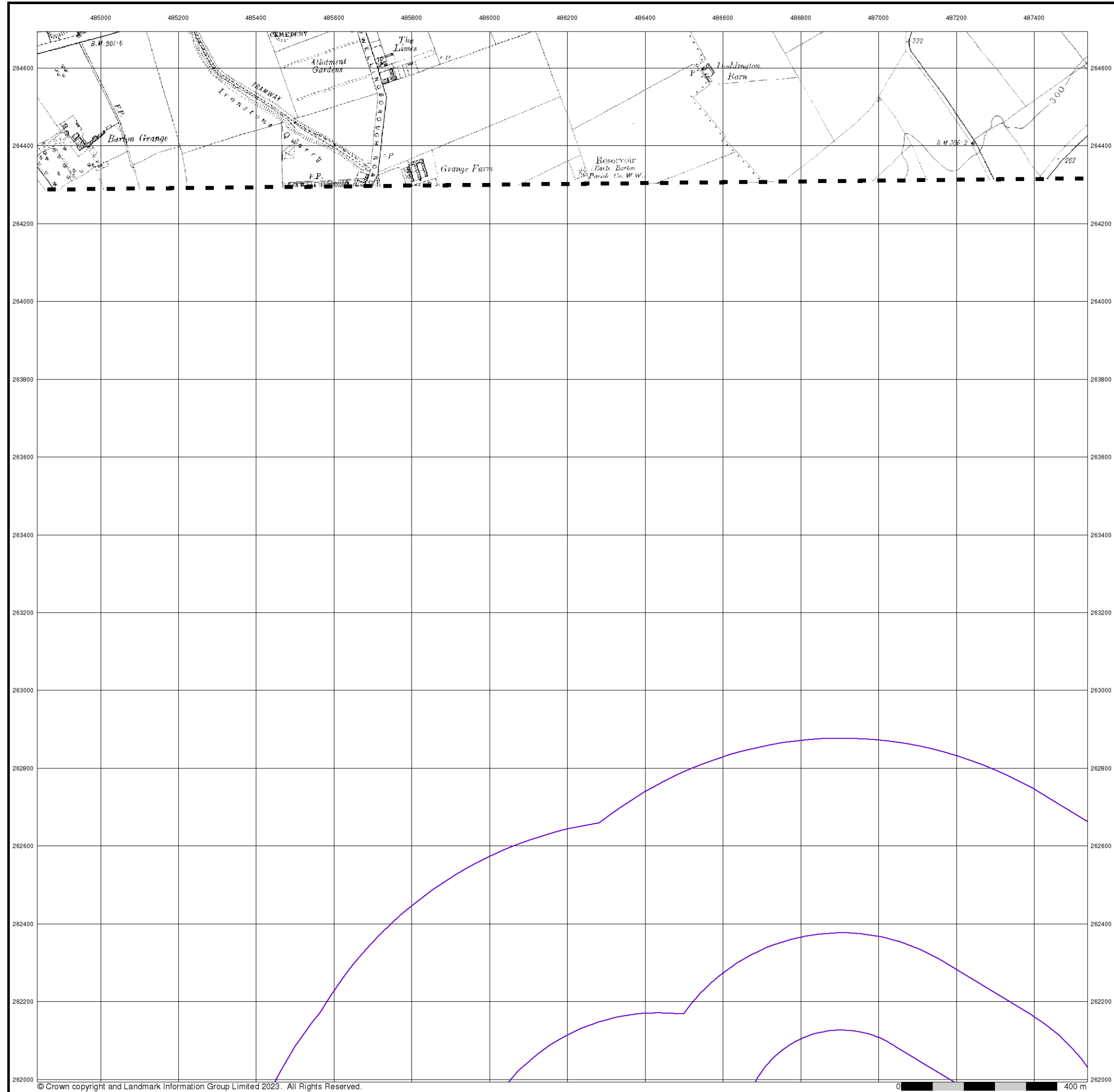
Order Number: 324847725_1_1
Customer Ref: 93791.580478
National Grid Reference: 486660, 262360
Slice: C
Site Area (Ha): 25.34
Search Buffer (m): 1000

Site Details

Site at, Grendon, Northamptonshire



Tel: 0844 844 9952
Fax: 0844 844 9951
Web: [Redacted]



© Crown copyright and Landmark Information Group Limited 2023. All Rights Reserved.



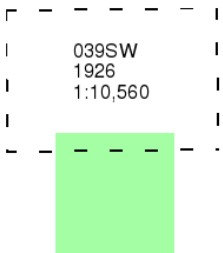
Northamptonshire

Published 1926

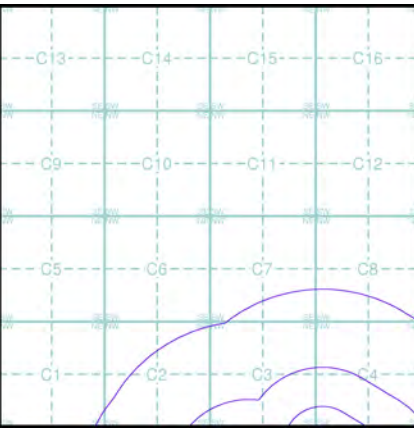
Source map scale - 1:10,560

The historical maps shown were reproduced from maps predominantly held at the scale adopted for England, Wales and Scotland in the 1840's. In 1854 the 1:2,500 scale was adopted for mapping urban areas; these maps were used to update the 1:10,560 maps. The published date given therefore is often some years later than the surveyed date. Before 1938, all OS maps were based on the Cassini Projection, with independent surveys of a single county or group of counties, giving rise to significant inaccuracies in outlying areas. In the late 1940's, a Provisional Edition was produced, which updated the 1:10,560 mapping from a number of sources. The maps appear unfinished - with all military camps and other strategic sites removed. These maps were initially overprinted with the National Grid. In 1970, the first 1:10,000 maps were produced using the Transverse Mercator Projection. The revision process continued until recently, with new editions appearing every 10 years or so for urban areas.

Map Name(s) and Date(s)



Historical Map - Slice C



Order Details


Order Number: 324847725_1_1
Customer Ref: 93791.580478
National Grid Reference: 486660, 262360
Slice: C
Site Area (Ha): 25.34
Search Buffer (m): 1000

Site Details

Site at, Grendon, Northamptonshire



Tel: 0844 844 9952
Fax: 0844 844 9951
Web: [Redacted]




The historical maps shown were reproduced from maps predominantly held at the scale adopted for England, Wales and Scotland in the 1840's. In 1854 the 1:2,500 scale was adopted for mapping urban areas; these maps were used to update the 1:10,560 maps. The published date given therefore is often some years later than the surveyed date. Before 1938, all OS maps were based on the Cassini Projection, with independent surveys of a single county or group of counties, giving rise to significant inaccuracies in outlying areas. In the late 1940's, a Provisional Edition was produced, which updated the 1:10,560 mapping from a number of sources. The maps appear unfinished - with all military camps and other strategic sites removed. These maps were initially overprinted with the National Grid. In 1970, the first 1:10,000 maps were produced using the Transverse Mercator Projection. The revision process continued until recently, with new editions appearing every 10 years or so for urban areas.

039SW	1938	1:10,560
046NW	1952	1:10,560

Order Number:	324847725_1_1
Customer Ref:	93791.580478
National Grid Reference:	486660, 262360
Slice:	C
Site Area (Ha):	25.34
Search Buffer (m):	1000

Site at, Grendon, Northamptonshire





© Crown copyright and Landmark Information Group Limited 2023. All Rights Reserved.



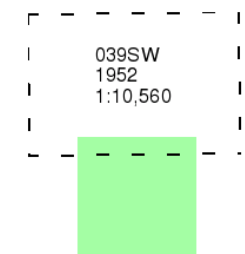
Northamptonshire

Published 1952

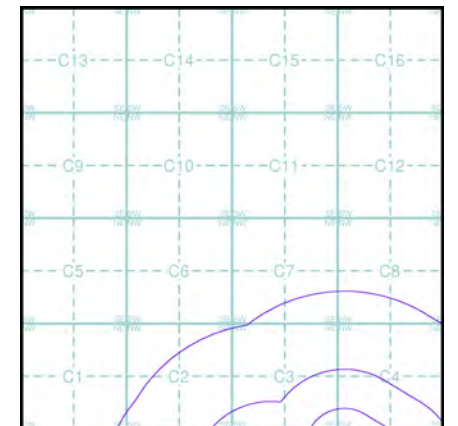
Source map scale - 1:10,560

The historical maps shown were reproduced from maps predominantly held at the scale adopted for England, Wales and Scotland in the 1840's. In 1854 the 1:2,500 scale was adopted for mapping urban areas; these maps were used to update the 1:10,560 maps. The published date given therefore is often some years later than the surveyed date. Before 1938, all OS maps were based on the Cassini Projection, with independent surveys of a single county or group of counties, giving rise to significant inaccuracies in outlying areas. In the late 1940's, a Provisional Edition was produced, which updated the 1:10,560 mapping from a number of sources. The maps appear unfinished - with all military camps and other strategic sites removed. These maps were initially overprinted with the National Grid. In 1970, the first 1:10,000 maps were produced using the Transverse Mercator Projection. The revision process continued until recently, with new editions appearing every 10 years or so for urban areas.

Map Name(s) and Date(s)



Historical Map - Slice C



Order Details

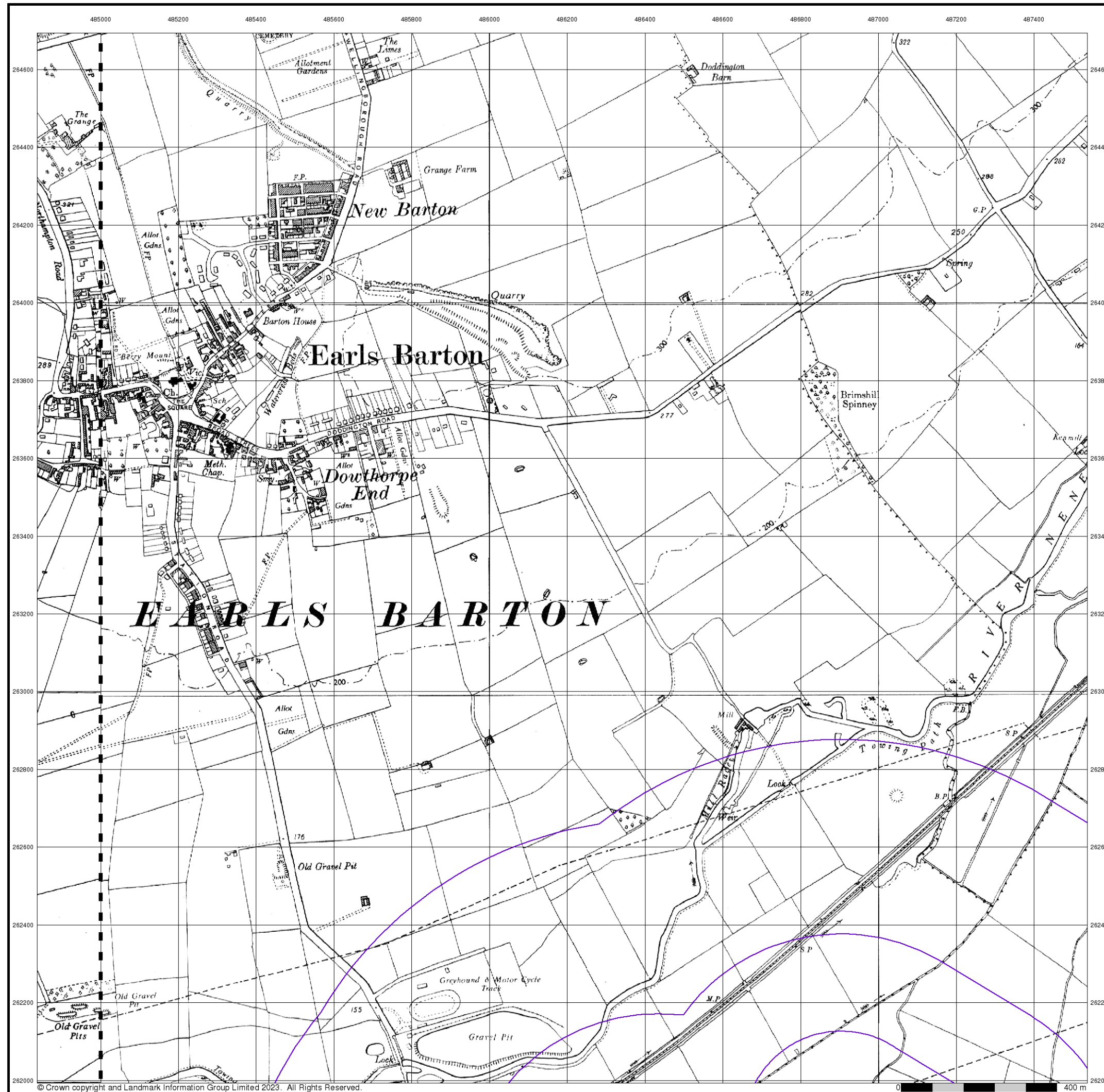
Order Number: 324847725_1_1
Customer Ref: 93791.580478
National Grid Reference: 486660, 262360
Slice: C
Site Area (Ha): 25.34
Search Buffer (m): 1000

Site Details

Site at, Grendon, Northamptonshire



Tel: 0844 844 9952
Fax: 0844 844 9951
Web: [Redacted]



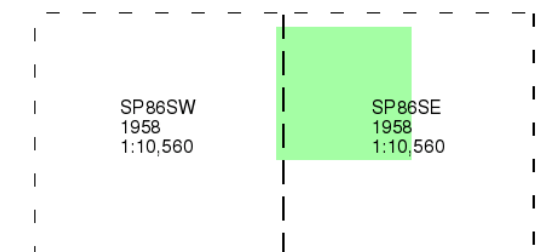
Ordnance Survey Plan

Published 1958

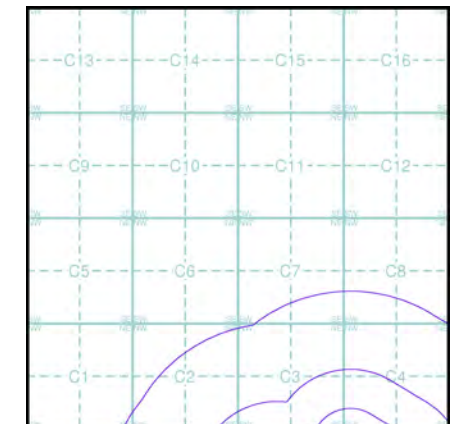
Source map scale - 1:10,000

The historical maps shown were reproduced from maps predominantly held at the scale adopted for England, Wales and Scotland in the 1840's. In 1854 the 1:2,500 scale was adopted for mapping urban areas; these maps were used to update the 1:10,560 maps. The published date given therefore is often some years later than the surveyed date. Before 1938, all OS maps were based on the Cassini Projection, with independent surveys of a single county or group of counties, giving rise to significant inaccuracies in outlying areas. In the late 1940's, a Provisional Edition was produced, which updated the 1:10,560 mapping from a number of sources. The maps appear unfinished - with all military camps and other strategic sites removed. These maps were initially overprinted with the National Grid. In 1970, the first 1:10,000 maps were produced using the Transverse Mercator Projection. The revision process continued until recently, with new editions appearing every 10 years or so for urban areas.

Map Name(s) and Date(s)



Historical Map - Slice C



Order Details

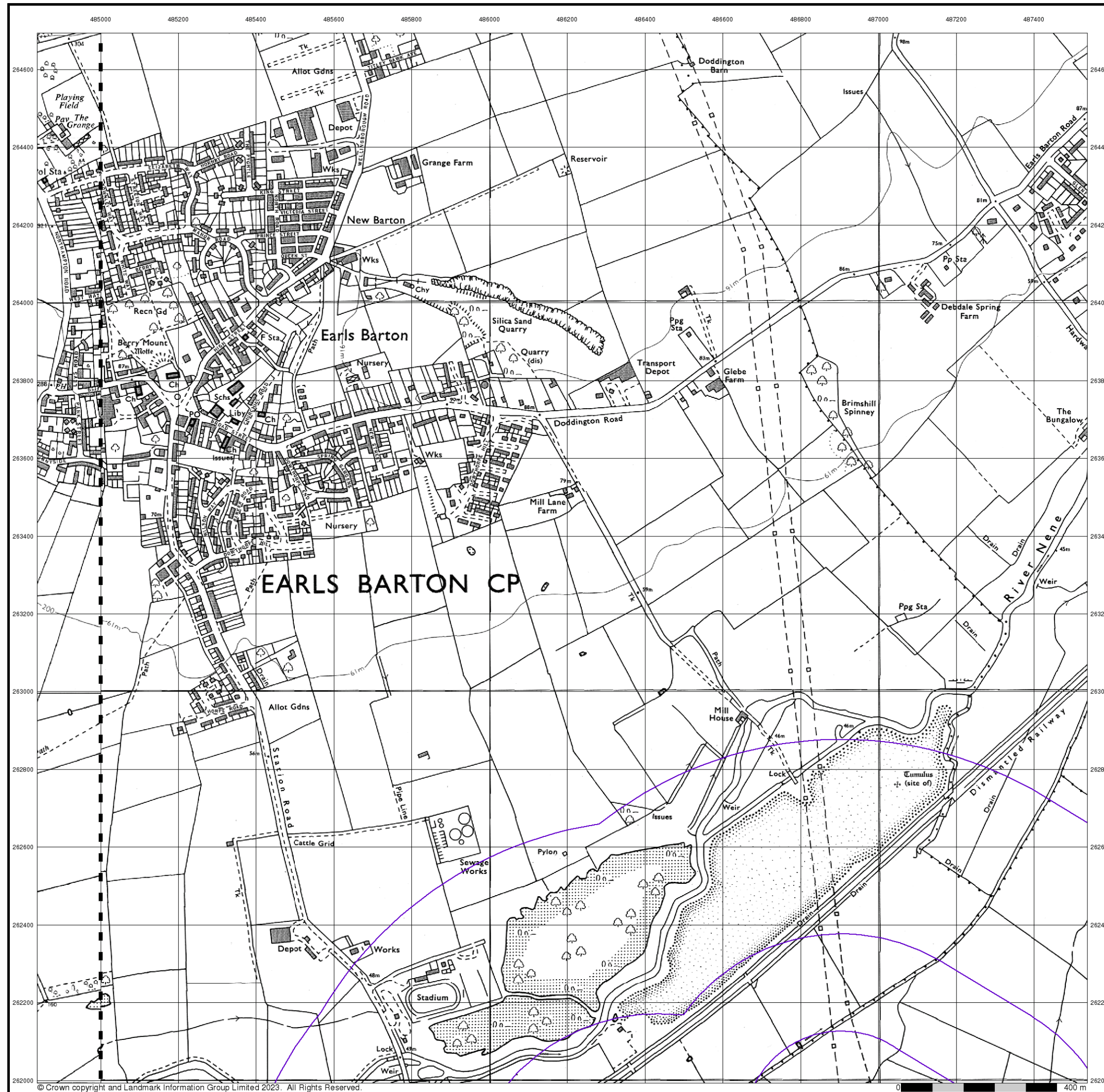
Order Number: 324847725_1_1
Customer Ref: 93791.580478
National Grid Reference: 486660, 262360
Slice: C
Site Area (Ha): 25.34
Search Buffer (m): 1000

Site Details

Site at, Grendon, Northamptonshire



Tel: 0844 844 9952
Fax: 0844 844 9951
Web: [Redacted]



© Crown copyright and Landmark Information Group Limited 2023. All Rights Reserved.



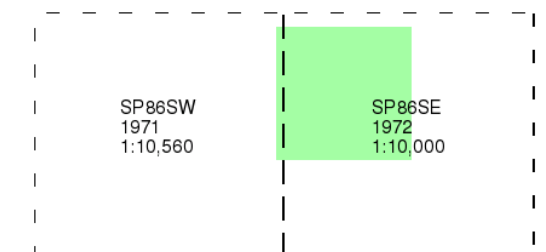
Ordnance Survey Plan

Published 1971 - 1972

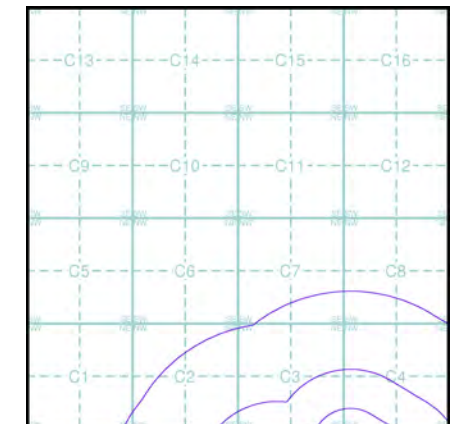
Source map scale - 1:10,000

The historical maps shown were reproduced from maps predominantly held at the scale adopted for England, Wales and Scotland in the 1840's. In 1854 the 1:2,500 scale was adopted for mapping urban areas; these maps were used to update the 1:10,560 maps. The published date given therefore is often some years later than the surveyed date. Before 1938, all OS maps were based on the Cassini Projection, with independent surveys of a single county or group of counties, giving rise to significant inaccuracies in outlying areas. In the late 1940's, a Provisional Edition was produced, which updated the 1:10,560 mapping from a number of sources. The maps appear unfinished - with all military camps and other strategic sites removed. These maps were initially overprinted with the National Grid. In 1970, the first 1:10,000 maps were produced using the Transverse Mercator Projection. The revision process continued until recently, with new editions appearing every 10 years or so for urban areas.

Map Name(s) and Date(s)



Historical Map - Slice C



Order Details

Order Number: 324847725_1_1
Customer Ref: 93791.580478
National Grid Reference: 486660, 262360
Slice: C
Site Area (Ha): 25.34
Search Buffer (m): 1000

Site Details

Site at, Grendon, Northamptonshire



Tel: 0844 844 9952
Fax: 0844 844 9951
Web: [Redacted]



© Crown copyright and Landmark Information Group Limited 2023. All Rights Reserved.



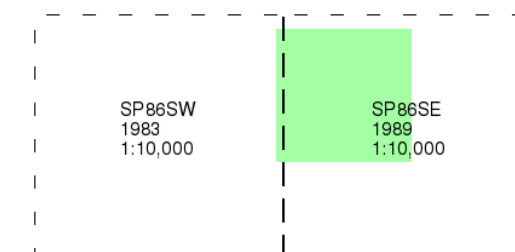
Ordnance Survey Plan

Published 1983 - 1989

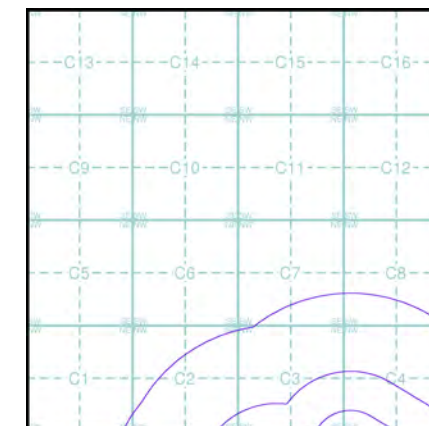
Source map scale - 1:10,000

The historical maps shown were reproduced from maps predominantly held at the scale adopted for England, Wales and Scotland in the 1840's. In 1854 the 1:2,500 scale was adopted for mapping urban areas; these maps were used to update the 1:10,560 maps. The published date given therefore is often some years later than the surveyed date. Before 1938, all OS maps were based on the Cassini Projection, with independent surveys of a single county or group of counties, giving rise to significant inaccuracies in outlying areas. In the late 1940's, a Provisional Edition was produced, which updated the 1:10,560 mapping from a number of sources. The maps appear unfinished - with all military camps and other strategic sites removed. These maps were initially overprinted with the National Grid. In 1970, the first 1:10,000 maps were produced using the Transverse Mercator Projection. The revision process continued until recently, with new editions appearing every 10 years or so for urban areas.

Map Name(s) and Date(s)



Historical Map - Slice C



Order Details

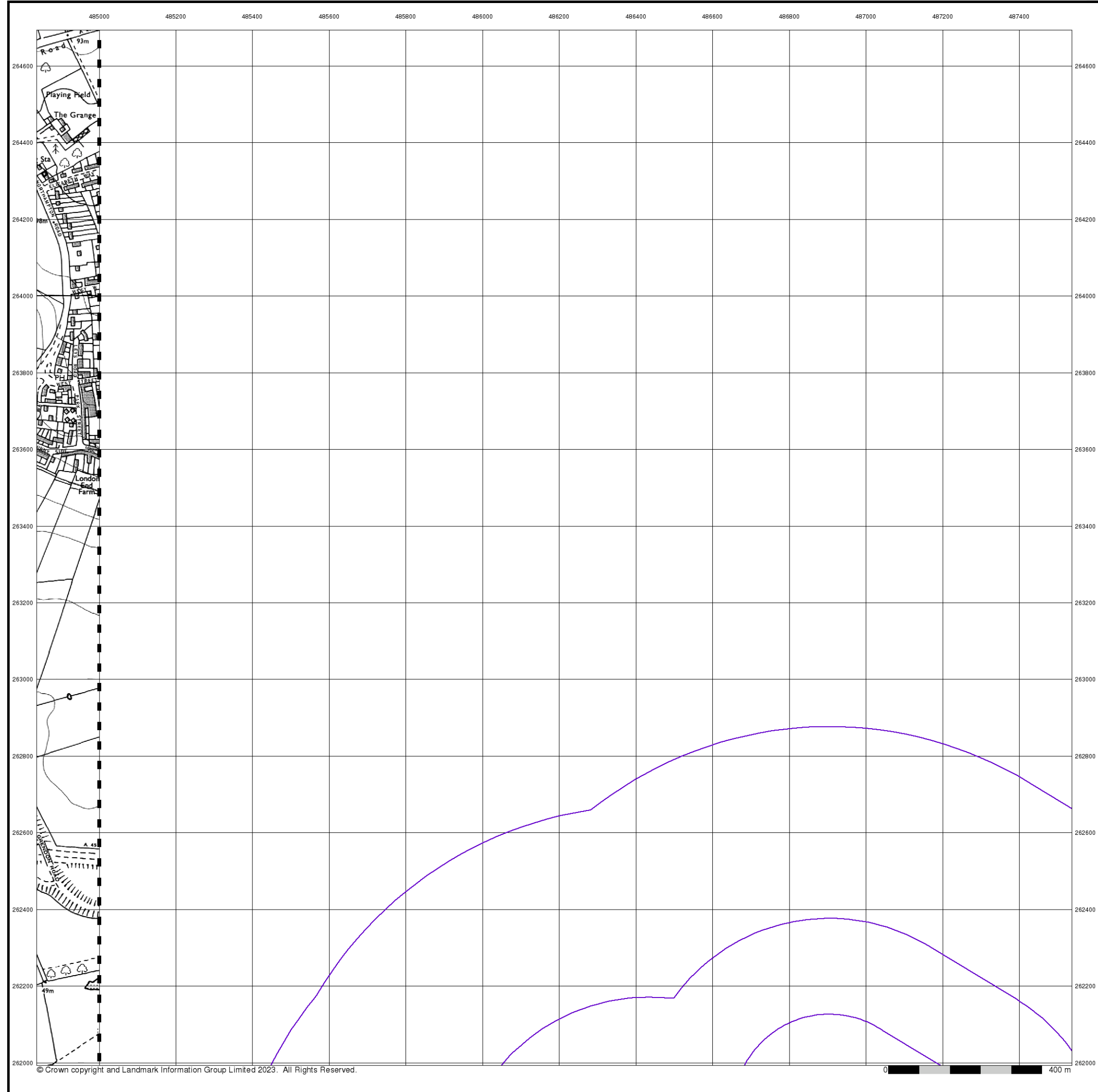
Order Number: 324847725_1_1
Customer Ref: 93791.580478
National Grid Reference: 486660, 262360
Slice: C
Site Area (Ha): 25.34
Search Buffer (m): 1000

Site Details

Site at, Grendon, Northamptonshire



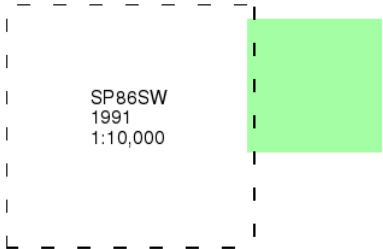
Tel: 0844 844 9952
Fax: 0844 844 9951
Web: [Redacted]



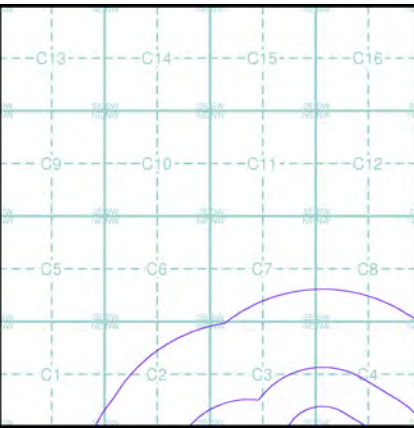
Ordnance Survey Plan
Published 1991
Source map scale - 1:10,000

The historical maps shown were reproduced from maps predominantly held at the scale adopted for England, Wales and Scotland in the 1840's. In 1854 the 1:2,500 scale was adopted for mapping urban areas; these maps were used to update the 1:10,560 maps. The published date given therefore is often some years later than the surveyed date. Before 1938, all OS maps were based on the Cassini Projection, with independent surveys of a single county or group of counties, giving rise to significant inaccuracies in outlying areas. In the late 1940's, a Provisional Edition was produced, which updated the 1:10,560 mapping from a number of sources. The maps appear unfinished - with all military camps and other strategic sites removed. These maps were initially overprinted with the National Grid. In 1970, the first 1:10,000 maps were produced using the Transverse Mercator Projection. The revision process continued until recently, with new editions appearing every 10 years or so for urban areas.

Map Name(s) and Date(s)



Historical Map - Slice C

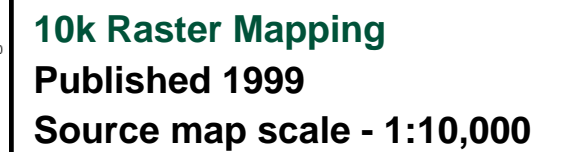


Order Details
Order Number: 324847725_1_1
Customer Ref: 93791.580478
National Grid Reference: 486660, 262360
Slice: C
Site Area (Ha): 25.34
Search Buffer (m): 1000

Site Details
Site at, Grendon, Northamptonshire

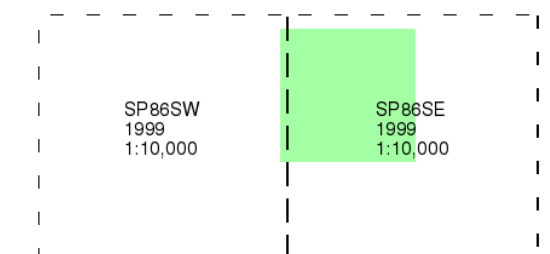


Tel: 0844 844 9952
Fax: 0844 844 9951
Web: [Redacted]

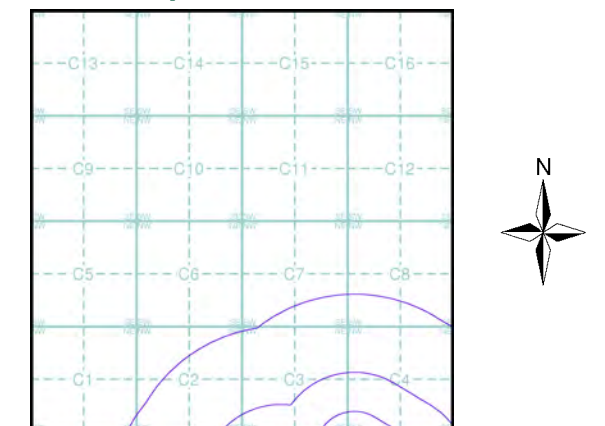


The historical maps shown were produced from the Ordnance Survey's 1:10,000 colour raster mapping. These maps are derived from Landplan which replaced the old 1:10,000 maps originally published in 1970. The data is highly detailed showing buildings, fences and field boundaries as well as all roads, tracks and paths. Road names are also included together with the relevant road number and classification. Boundary information depiction includes county, unitary authority, district, civil parish and constituency.

Map Name(s) and Date(s)



Historical Map - Slice C



Order Details

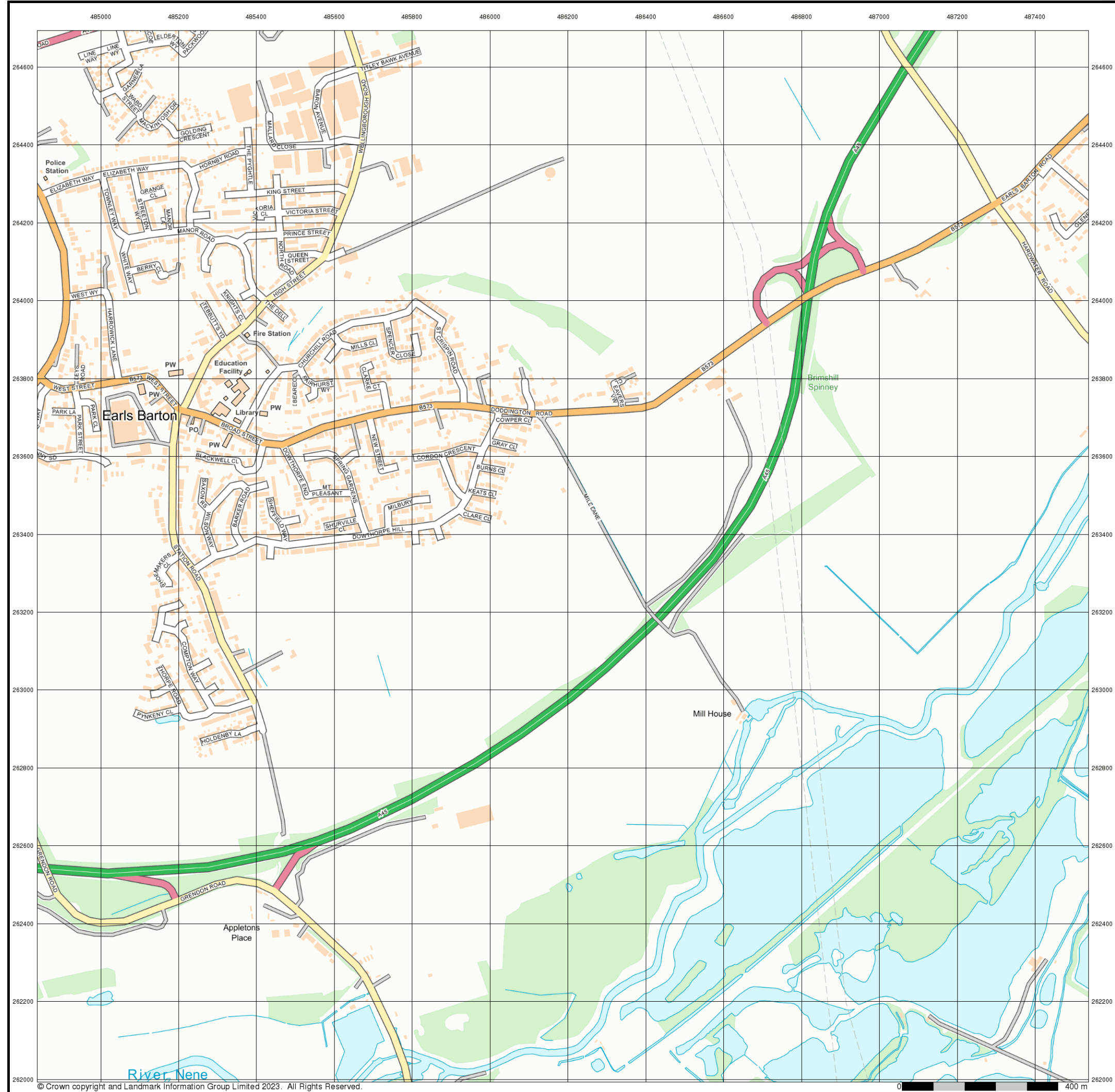
Order Number:	324847725_1_1
Customer Ref:	93791.580478
National Grid Reference:	486660, 262360
Slice:	C
Site Area (Ha):	25.34
Search Buffer (m):	1000

Site Details

Site at, Grendon, Northamptonshire

Landmark
INFORMATION GROUP

Tel: 0844 844 9952
Fax: 0844 844 9951
Web: www.brexit.com




Street View

Published 2023

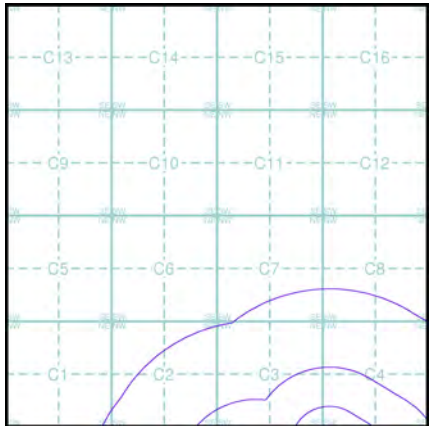
Source map scale - 1:10,000

Street View is a street-level map for the whole of Great Britain produced by the Ordnance Survey. These maps are provided at a nominal scale of 1:10,000

Map Name(s) and Date(s)



Street View Map - Slice C



Order Details

Order Number: 324847725_1_1
Customer Ref: 93791.580478
National Grid Reference: 486660, 262360
Slice: C
Site Area (Ha): 25.34
Search Buffer (m): 1000

Site Details

Site at, Grendon, Northamptonshire



Tel: 0844 844 9952
Fax: 0844 844 9951
Web: [Redacted]

Historical Mapping Legends

Ordnance Survey County Series 1:10,560

	Gravel Pit		Sand Pit		Other Pits
	Quarry		Shingle		Orchard
	Osiers		Reeds		Marsh
	Mixed Wood		Deciduous		Brushwood
	Fir		Furze		Rough Pasture
	Arrow denotes flow of water		Trigonometrical Station		
	Site of Antiquities		Bench Mark		
	Pump, Guide Post, Signal Post		Well, Spring, Boundary Post		
	•285 Surface Level				
	Sketched Contour		Instrumental Contour		
	Main Roads		Minor Roads		
	Sunken Road		Raised Road		
	Road over Railway		Railway over River		
	Railway over Road		Level Crossing		
	Road over River or Canal		Road over Stream		
	Road over Stream				
	County Boundary (Geographical)				
	County & Civil Parish Boundary				
	Administrative County & Civil Parish Boundary				
	County Borough Boundary (England)				
	County Burgh Boundary (Scotland)				
	Rural District Boundary				
	Civil Parish Boundary				

Ordnance Survey Plan 1:10,000

	Chalk Pit, Clay Pit or Quarry		Gravel Pit
	Sand Pit		Disused Pit or Quarry
	Refuse or Slag Heap		Lake, Loch or Pond
	Dunes		Boulders
	Coniferous Trees		Non-Coniferous Trees
	Orchard		Scrub
	Bracken		Heath
	Marsh		Reeds
	Building		Glasshouse
	Sloping Masonry		Pylon
	Cutting		Embankment
	Road Under		Road Over
	Level Crossing		Foot Bridge
	Standard Gauge Multiple Track		Standard Gauge Single Track
	Siding, Tramway or Mineral Line		Narrow Gauge
	Geographical County		Administrative County, County Borough or County of City
	Municipal Borough, Urban or Rural District, Burgh or District Council		Borough, Burgh or County Constituency
	Civil Parish		
	BP, BS Boundary Post or Stone		Police Station
	Church		Post Office
	Club House		Public Convenience
	Fire Engine Station		Public House
	Foot Bridge		Signal Box
	Fountain		Spring
	Guide Post		Telephone Call Box
	Mile Post		Telephone Call Post
	Mile Stone		Well

1:10,000 Raster Mapping

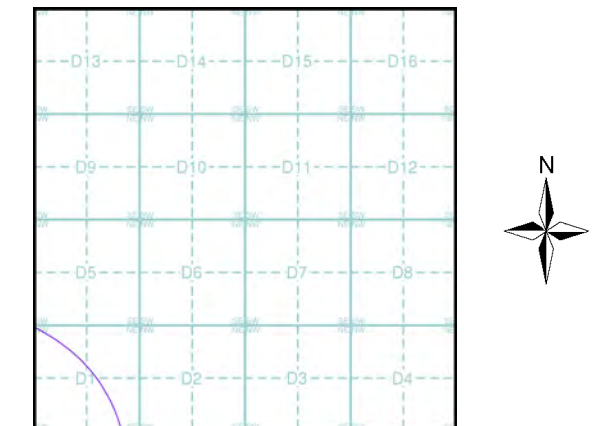
	Gravel Pit		Refuse tip or slag heap
	Rock		Rock (scattered)
	Boulders		Boulders (scattered)
	Shingle		Mud
	Sand		Sand Pit
	Slopes		Top of cliff
	General detail		Underground detail
	Overhead detail		Narrow gauge railway
	Multi-track railway		Single track railway
	County boundary (England only)		Civil, parish or community boundary
	District, Unitary, Metropolitan, London Borough boundary		Constituency boundary
	Area of wooded vegetation		Non-coniferous trees
	Non-coniferous trees (scattered)		Coniferous trees
	Coniferous trees (scattered)		Positioned tree
	Orchard		Coppice or Osiers
	Rough Grassland		Heath
	Scrub		Marsh, Salt Marsh or Reeds
	Water feature		Flow arrows
	Mean high water (springs)		Mean low water (springs)
	Telephone line (where shown)		Electricity transmission line (with poles)
	Bench mark (where shown)		Triangulation station
	Point feature (e.g. Guide Post or Mile Stone)		Pylon, flare stack or lighting tower
	Site of (antiquity)		Glasshouse
	General Building		Important Building



Historical Mapping & Photography included:

Mapping Type	Scale	Date	Pg
Northamptonshire	1:10,560	1884 - 1885	2
Northamptonshire	1:10,560	1901	3
Northamptonshire	1:10,560	1926 - 1927	4
Northamptonshire	1:10,560	1938 - 1952	5
Northamptonshire	1:10,560	1952	6
Ordnance Survey Plan	1:10,000	1958	7
Ordnance Survey Plan	1:10,000	1972	8
Ordnance Survey Plan	1:10,000	1982 - 1989	9
Ordnance Survey Plan	1:10,000	1993	10
10K Raster Mapping	1:10,000	1999	11
Street View	Variable		12

Historical Map - Slice D



Order Details

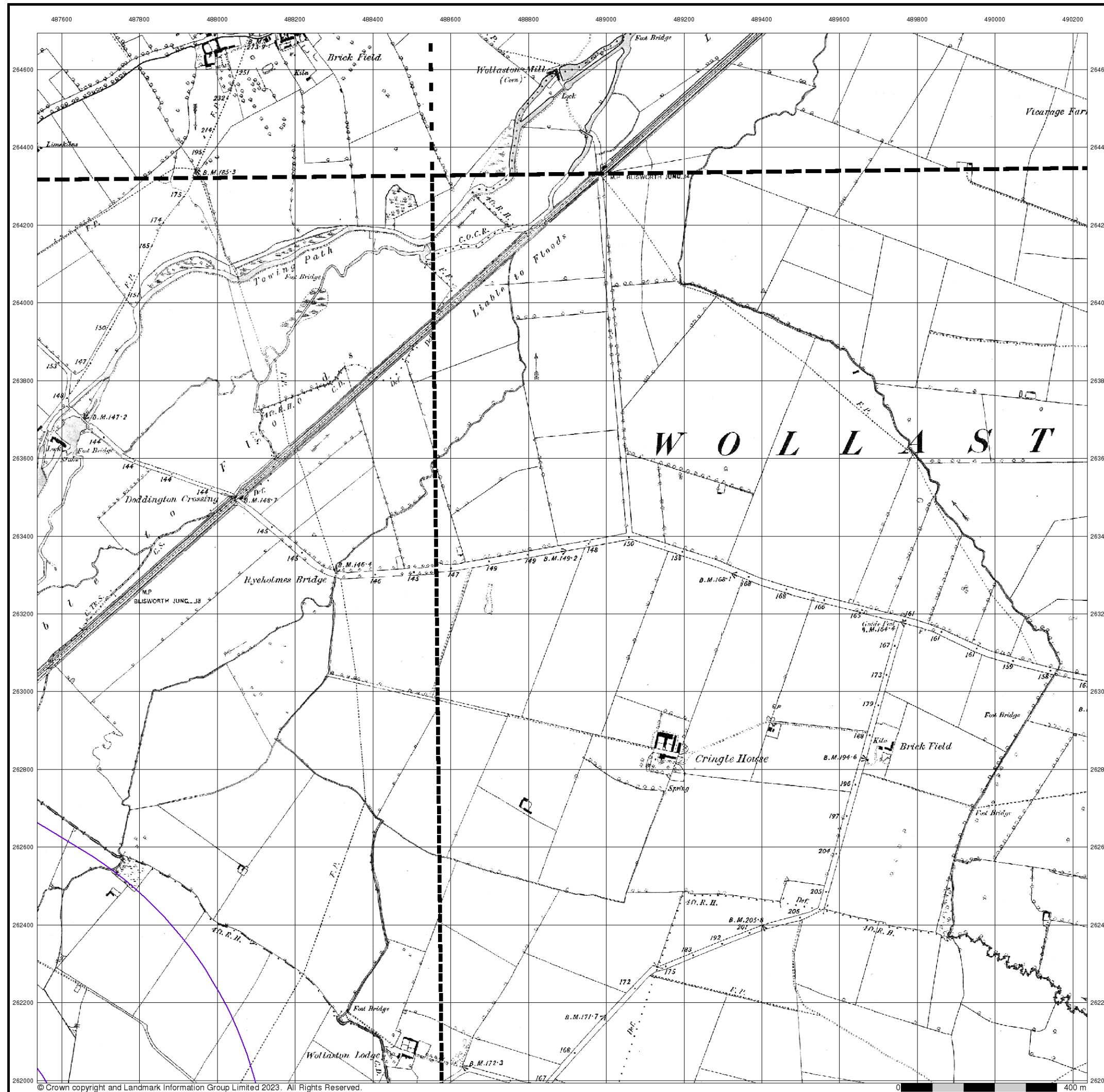
Order Number: 324847725_1_1
Customer Ref: 93791.580478
National Grid Reference: 487750, 262250
Slice: D
Site Area (Ha): 25.34
Search Buffer (m): 1000

Site Details

Site at, Grendon, Northamptonshire



Tel: 0844 844 9952
Fax: 0844 844 9951
Web: [Redacted]



Northamptonshire

Published 1884 - 1885

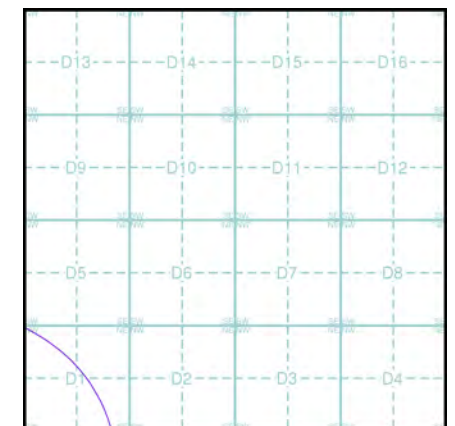
Source map scale - 1:10,560

The historical maps shown were reproduced from maps predominantly held at the scale adopted for England, Wales and Scotland in the 1840's. In 1854 the 1:2,500 scale was adopted for mapping urban areas; these maps were used to update the 1:10,560 maps. The published date given therefore is often some years later than the surveyed date. Before 1938, all OS maps were based on the Cassini Projection, with independent surveys of a single county or group of counties, giving rise to significant inaccuracies in outlying areas. In the late 1940's, a Provisional Edition was produced, which updated the 1:10,560 mapping from a number of sources. The maps appear unfinished - with all military camps and other strategic sites removed. These maps were initially overprinted with the National Grid. In 1970, the first 1:10,000 maps were produced using the Transverse Mercator Projection. The revision process continued until recently, with new editions appearing every 10 years or so for urban areas.

Map Name(s) and Date(s)

039SW 1885 1:10,560	039SE 1885 1:10,560
046NW 1884 1:10,560	046NE 1884 1:10,560

Historical Map - Slice D



Order Details

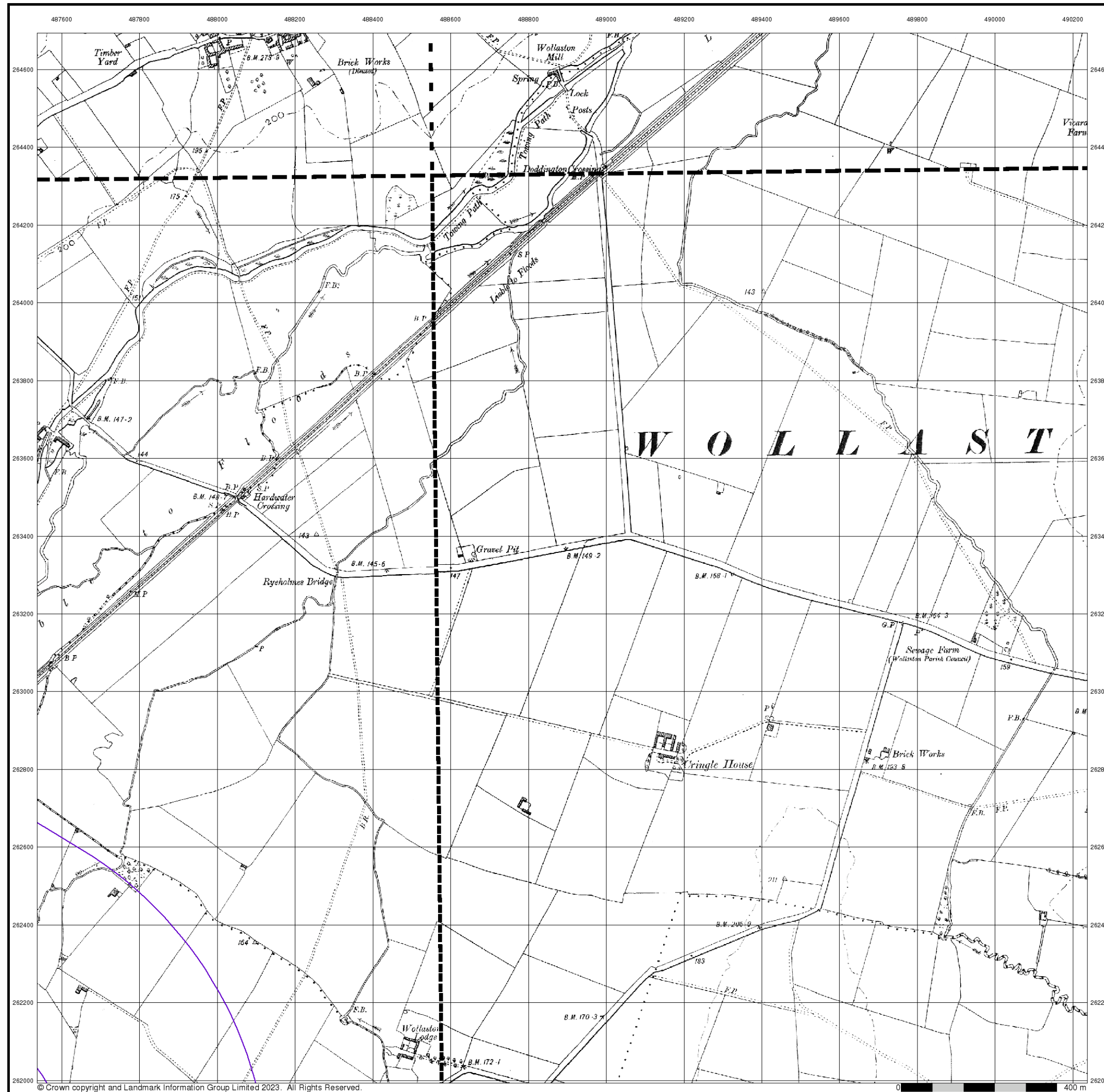
Order Number: 324847725_1_1
Customer Ref: 93791.580478
National Grid Reference: 487750, 262250
Slice: D
Site Area (Ha): 25.34
Search Buffer (m): 1000

Site Details

Site at, Grendon, Northamptonshire



Tel: 0844 844 9952
Fax: 0844 844 9951
Web: [Redacted]



© Crown copyright and Landmark Information Group Limited 2023. All Rights Reserved.



Northamptonshire

Published 1901

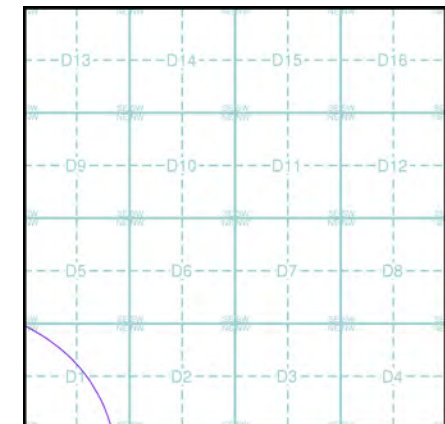
Source map scale - 1:10,560

The historical maps shown were reproduced from maps predominantly held at the scale adopted for England, Wales and Scotland in the 1840's. In 1854 the 1:2,500 scale was adopted for mapping urban areas; these maps were used to update the 1:10,560 maps. The published date given therefore is often some years later than the surveyed date. Before 1938, all OS maps were based on the Cassini Projection, with independent surveys of a single county or group of counties, giving rise to significant inaccuracies in outlying areas. In the late 1940's, a Provisional Edition was produced, which updated the 1:10,560 mapping from a number of sources. The maps appear unfinished - with all military camps and other strategic sites removed. These maps were initially overprinted with the National Grid. In 1970, the first 1:10,000 maps were produced using the Transverse Mercator Projection. The revision process continued until recently, with new editions appearing every 10 years or so for urban areas.

Map Name(s) and Date(s)

039SW 1901 1:10,560	039SE 1901 1:10,560
046NW 1901 1:10,560	046NE 1901 1:10,560

Historical Map - Slice D



Order Details


Order Number: 324847725_1_1
Customer Ref: 93791.580478
National Grid Reference: 487750, 262250
Slice: D
Site Area (Ha): 25.34
Search Buffer (m): 1000

Site Details

Site at, Grendon, Northamptonshire



Tel: 0844 844 9952
Fax: 0844 844 9951
Web: [Redacted]



© Crown copyright and Landmark Information Group Limited 2023. All Rights Reserved.

0 400 m



Northamptonshire

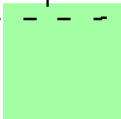
Published 1926 - 1927

Source map scale - 1:10,560

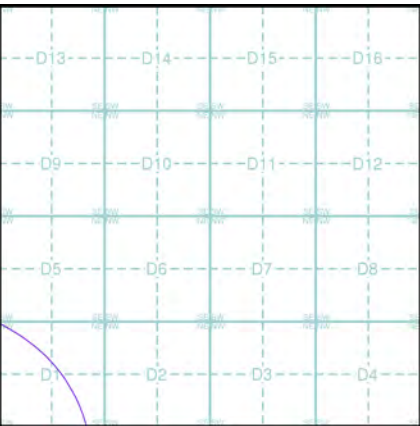
The historical maps shown were reproduced from maps predominantly held at the scale adopted for England, Wales and Scotland in the 1840's. In 1854 the 1:2,500 scale was adopted for mapping urban areas; these maps were used to update the 1:10,560 maps. The published date given therefore is often some years later than the surveyed date. Before 1938, all OS maps were based on the Cassini Projection, with independent surveys of a single county or group of counties, giving rise to significant inaccuracies in outlying areas. In the late 1940's, a Provisional Edition was produced, which updated the 1:10,560 mapping from a number of sources. The maps appear unfinished - with all military camps and other strategic sites removed. These maps were initially overprinted with the National Grid. In 1970, the first 1:10,000 maps were produced using the Transverse Mercator Projection. The revision process continued until recently, with new editions appearing every 10 years or so for urban areas.

Map Name(s) and Date(s)

039SW 1926 1:10,560	039SE 1927 1:10,560
---------------------------	---------------------------



Historical Map - Slice D



Order Details

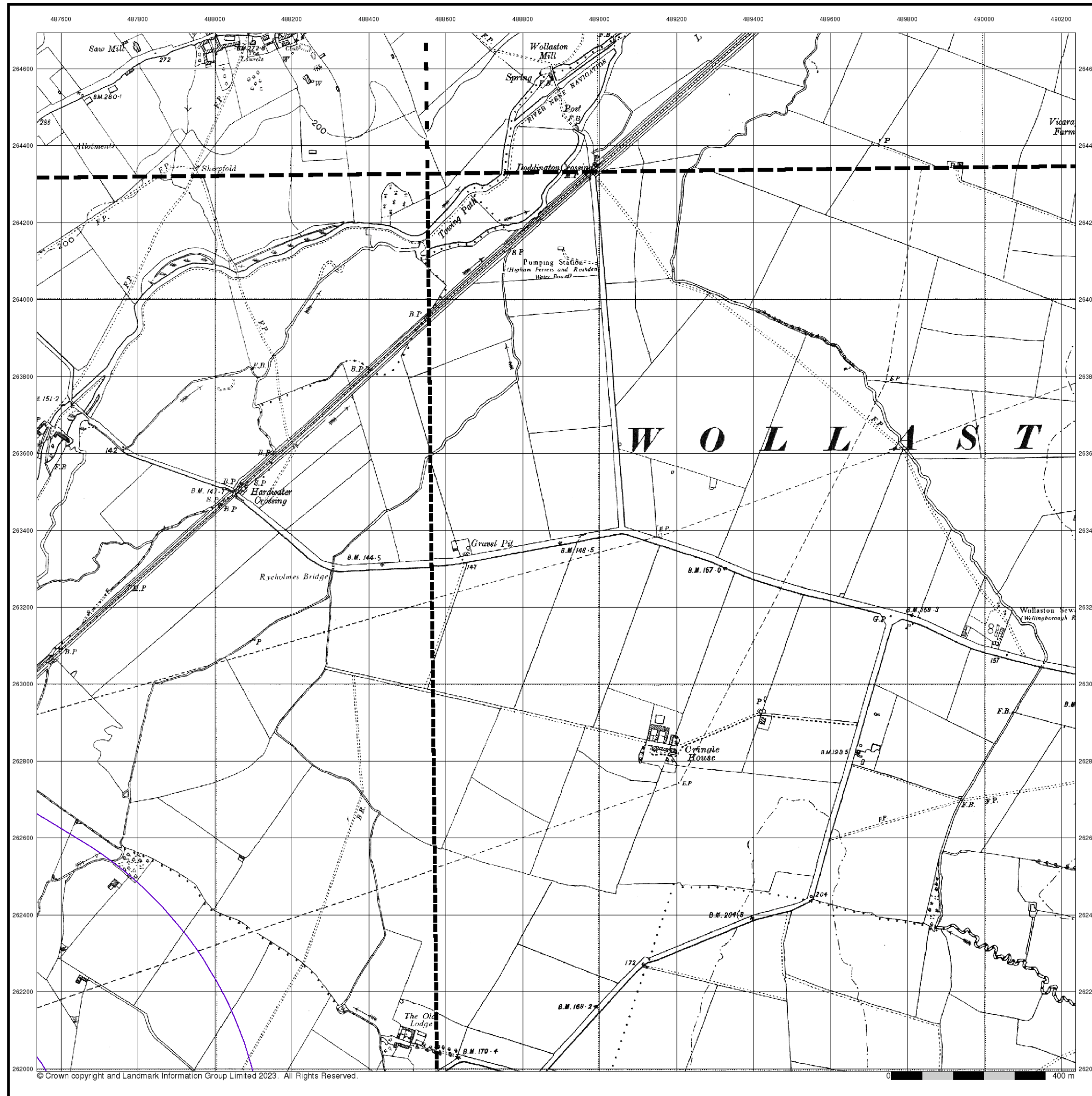
Order Number: 324847725_1_1
Customer Ref: 93791.580478
National Grid Reference: 487750, 262250
Slice: D
Site Area (Ha): 25.34
Search Buffer (m): 1000

Site Details

Site at, Grendon, Northamptonshire



Tel: 0844 844 9952
Fax: 0844 844 9951
Web: [Redacted]



Northamptonshire

Published 1938 - 1952

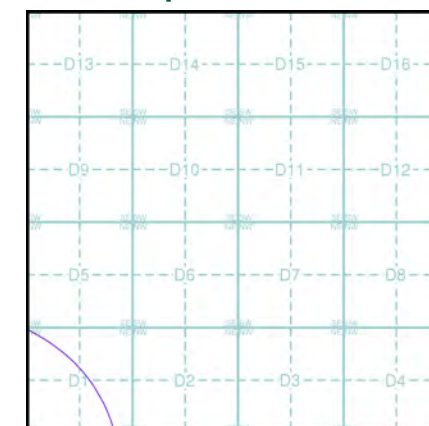
Source map scale - 1:10,560

The historical maps shown were reproduced from maps predominantly held at the scale adopted for England, Wales and Scotland in the 1840's. In 1854 the 1:2,500 scale was adopted for mapping urban areas; these maps were used to update the 1:10,560 maps. The published date given therefore is often some years later than the surveyed date. Before 1938, all OS maps were based on the Cassini Projection, with independent surveys of a single county or group of counties, giving rise to significant inaccuracies in outlying areas. In the late 1940's, a Provisional Edition was produced, which updated the 1:10,560 mapping from a number of sources. The maps appear unfinished - with all military camps and other strategic sites removed. These maps were initially overprinted with the National Grid. In 1970, the first 1:10,000 maps were produced using the Transverse Mercator Projection. The revision process continued until recently, with new editions appearing every 10 years or so for urban areas.

Map Name(s) and Date(s)

039SW 1938 1:10,560	039SE 1938 1:10,560
046NW 1952 1:10,560	046NE 1952 1:10,560

Historical Map - Slice D



Order Details


Order Number: 324847725_1_1
Customer Ref: 93791.580478
National Grid Reference: 487750, 262250
Slice: D
Site Area (Ha): 25.34
Search Buffer (m): 1000

Site Details

Site at, Grendon, Northamptonshire



Tel: 0844 844 9952
Fax: 0844 844 9951
Web: [Redacted]



Northamptonshire

Published 1952

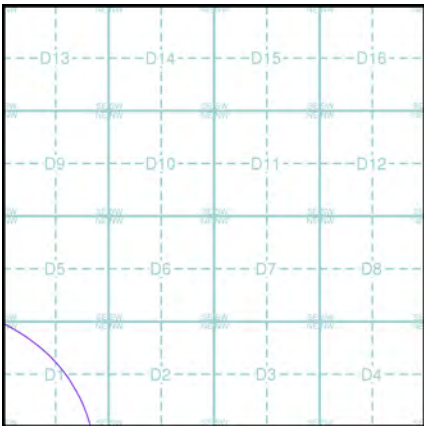
Source map scale - 1:10,560

The historical maps shown were reproduced from maps predominantly held at the scale adopted for England, Wales and Scotland in the 1840's. In 1854 the 1:2,500 scale was adopted for mapping urban areas; these maps were used to update the 1:10,560 maps. The published date given therefore is often some years later than the surveyed date. Before 1938, all OS maps were based on the Cassini Projection, with independent surveys of a single county or group of counties, giving rise to significant inaccuracies in outlying areas. In the late 1940's, a Provisional Edition was produced, which updated the 1:10,560 mapping from a number of sources. The maps appear unfinished - with all military camps and other strategic sites removed. These maps were initially overprinted with the National Grid. In 1970, the first 1:10,000 maps were produced using the Transverse Mercator Projection. The revision process continued until recently, with new editions appearing every 10 years or so for urban areas.

Map Name(s) and Date(s)

039SW 1952 1:10,560	039SE 1952 1:10,560
---------------------------	---------------------------

Historical Map - Slice D



Order Details

Order Number: 324847725_1_1
Customer Ref: 93791.580478
National Grid Reference: 487750, 262250
Slice: D
Site Area (Ha): 25.34
Search Buffer (m): 1000

Site Details

Site at, Grendon, Northamptonshire



Tel: 0844 844 9952
Fax: 0844 844 9951
Web: [Redacted]